

---

BEFORE THE  
FEDERAL ENERGY REGULATORY COMMISSION  
APPLICATION FOR NEW LICENSE

APPLICATION OF  
STATE OF CALIFORNIA  
THE RESOURCES AGENCY  
DEPARTMENT OF WATER RESOURCES

**FOR THE  
OROVILLE FACILITIES  
FERC PROJECT NO. 2100**

PURSUANT TO:  
Code of Federal Regulations  
Title 18—Conservation of Power and Water Resources  
Chapter 1, Subchapter B  
Part 4, Subpart D, Section 4.38  
Part 4, Subpart F, Sections 4.50 and 4.51  
and  
Part 16, Subpart B

---

---

This page intentionally left blank.

---

**STATE OF CALIFORNIA**  
*Arnold Schwarzenegger, Governor*

**THE RESOURCES AGENCY**  
*Mike Chrisman, Secretary for Resources*

**DEPARTMENT OF WATER RESOURCES**  
*Lester A. Snow, Director*

*P. Joseph Grindstaff*  
*Chief Deputy Director*

*Brian E. White*  
*Assistant Director*  
*Legislative Affairs*

*Nancy J. Saracino*  
*Chief Counsel*

*Susan Sims Teixeira*  
*Assistant Director*  
*Public Affairs*

*Gerald E. Johns*  
*Deputy Director*

*Stephen W. Verigin*  
*Deputy Director*

*Tom Glover*  
*Deputy Director*

*Peter S. Garris*  
*Deputy Director*

**OROVILLE FACILITIES RELICENSING PROGRAM**

*Raphael A. Torres, Executive Manager*  
*Henry M. "Rick" Ramirez, Program Manager*  
*Nick Kontos, Supervising Engineer, WR*

**OROVILLE FACILITIES RELICENSING STEERING COMMITTEE**

*Stephen L. Kashiwada, Chief, Division of Operation and Maintenance*  
*David V. Starks, Chief, Utility Operations*  
*Ward A. Tabor, Assistant Chief Counsel*  
*James F. Blood, Acting Chief, Oroville Field Division*  
*Barbara J. McDonnell, Chief, Division of Environmental Services*  
*Dwight P. Russell, Chief, DPLA Northern District*  
*Richard Sanchez, Assistant Chief, Division of Operations and Maintenance*

**STATE WATER PROJECT ANALYSIS OFFICE**

*Dan Flory, Chief*  
*Robert B. Cooke, Principal Engineer, Project Water Management*  
*George T. Qualley, Principal Engineer, Project Power Management*  
*Mark E. Andersen, Supervising Engineer, Chief, Oroville Facilities Relicensing Branch*

### **RELICENSING TECHNICAL COORDINATORS**

*Christina R. Acken, Senior Engineer, WR, Cultural*  
*Teodoro Z. Alvarez, Senior Engineer, WR, Environmental*  
*Lori C. Brown, Senior HEP Utility Engineer, Engineering & Operations*  
*James H. Upholt, Senior Engineer, WR, Recreation & Land Use/Land Management*  
*David W. Lane, WR Engineering Associate, Web Master*  
*Melanie D. Baillie, Associate Governmental Program Analyst, Budget*  
*Susan M. Larsen, Staff Services Analyst, Contracts*  
*Gary B. Lotspeich, Staff Services Manager II (Retired), Contracts*  
*Raymond Valdez, Student Engineer, Graphics and Web Site Development*

### **OROVILLE FACILITIES RESOURCE AREA MANAGERS**

*Rashid Ahmad, Supervising Engineer, WR, Engineering*  
*William M. Cochran, Supervising HEP Utility Engineer, OFD Liaison*  
*Curtis L. Creel, Supervising Engineer, WR, Operations*  
*Stephen A. Ford, Environmental Program Manager II, Environmental*  
*Victoria Foster, WR Engineering Associate, Engineering Drawings*  
*Dale Hoffman-Floerke, Environmental Program Manager I, Environmental/Recreation*  
*Laurence Kerckhoff, Staff Counsel, OCC Liaison*  
*Carrol Leong, Senior Land Surveyor, Project Boundary*  
*James L. Martin Jr, Recreation & Wildlife Res. Advisor, Land Use*  
*William D. Mendenhall, Supervising Engineer, WR, GIS*  
*Janis K. Offermann, Senior Environmental Planner, Cultural*  
*Douglas C. Rischbieter, Staff Environmental Scientist, Recreation*  
*Terry Mills, Environmental Program Manager I, Environmental*  
*Russell G. Stein, Senior Environmental Scientist, Environmental Document Oversight*



---

Letter of Transmittal

**Volume I: Application and Technical Exhibits**

Part 1 – Exhibits A, B, C, D and H

Initial Statement

Exhibit A: Project Description

Exhibit B: Project Operation and Resource Utilization

Exhibit C: Construction History and Proposed Construction  
Schedule

Exhibit D: Statement of Costs and Financing

Exhibit H: Information Required for New License

**Volume II: Application and Technical Exhibits**

**Part 2 – Exhibits F and G (Not for public distribution - CEII)**

Exhibit F: Supporting Design Report and General Design Drawings

Exhibit G: Project Maps

*Note: Volume II is being provided to FERC only. It contains Critical Energy Infrastructure Information (CEII), which under FERC's Order No. 630-A is being withheld from public viewing. To view this information, a CEII request may be filed under the provisions of 18 C.F.R. Section 388.113 or a FOIA request may be filed under 18 C.F.R. Section 388.108.*

*The California Public Records Act does not require the disclosure of any record the disclosure of which is exempted or prohibited pursuant to federal law (Cal. Govt. Code Section 6254(k)).*

**Volume III: Preliminary Draft Environmental Assessment (PDEA)**

Introduction to the PDEA

Chapter 1.0 Application

Chapter 2.0 Purpose of Action and Need for Power

Chapter 3.0 Proposed Action and Alternatives

Chapter 4.0 Consultation and Compliance

Chapter 5.0 Environmental Consequences

Chapter 6.0 Developmental and Economic Analysis

Chapter 7.0 Comprehensive Development Analysis and  
Recommendations

Chapter 8.0 Recommendations of Fish and Wildlife Agencies

Chapter 9.0 Consistency with Comprehensive Plans

Chapter 10.0 Finding of No Significant Impact

Chapter 11.0 Literature Cited

Chapter 12.0 List of Preparers

Chapter 13.0 List of Recipients

**Volume IV: PDEA Appendices: Part 1 – Appendices A through F**

**A Consultation and Compliance**

**B Project Description/Information**

**C Modeling Tools and Results**

---

- D Information for Proposed PM&E Measures**
- E Biological Assessments and Opinions**
- F Supporting Information for Related Actions**

**Volume V: PDEA Appendices: Part 2 – Appendix G**

- G Resource Area-Specific Appendices on Aquatic Resources, Cultural Resources, Geology and soils, Land Use, Water Quality and Water Quantity

**Volume VI: PDEA Appendices: Part 3 – Appendices H and I**

- H List of Proposed Plans and Programs
- I Draft Recreation Management Plan

**Volume VII: PDEA Appendices: Part 4 – Figures Volume**

---

**APPLICATION FOR NEW LICENSE**

**OROVILLE FACILITIES  
FERC PROJECT NO. 2100**

- Volume IV: PDEA Appendices: Part 1 – Appendices A through F**
- A Consultation and Compliance**
  - B Project Description/Information**
  - C Modeling Tools and Results**
  - D Information for Proposed PM&E Measures**
  - E Biological Assessments and Opinions**
  - F Supporting Information for Related Actions**
-

This page intentionally left blank.

---

## **APPENDIX A**

---

### CONSULTATION AND COMPLIANCE

---

This page intentionally left blank.

---

## APPENDIX A CONSULTATION AND COMPLIANCE

This appendix summarizes the California Department of Water Resources' (DWR) consultation with other government agencies and scoping efforts through the Alternative Licensing Procedures (ALP) Collaborative process that have been conducted to date.

**Table A-1. Plenary and Work Group meeting dates.**

Collaborative Group	Meeting Dates
Plenary Group	<p>2000: November 16</p> <p>2001: January 18, February 28, March 28, May 1, June 11, July 17, August 30, September 24, November 1, December 11</p> <p>2002: January 28, February 25, March 28, April 23, May 21, June 25, July 23, August 20, September 24, October 22, November 19</p> <p>2003: January 7, January 28, February 25, March 25, May 20, July 29, September 23, October 28, December 16</p> <p>2004: January 27, March 23, May 18</p>
Environmental Work Group	<p>2000: December 7</p> <p>2001: January 23, February 27, March 20, April 18, May 23, July 25, August 22, September 26, November 28</p> <p>2002: January 29, March 7, March 27, April 24, May 22, June 26, July 24, August 21, September 25, November 20, December 11</p> <p>2003: January 29, February 19, March 26, April 23, May 21, June 25, July 30, August 27, September 24, October 29, November 19, December 17</p> <p>2004: January 28, February 25, March 24, April 28, May 19, June 23, July 28, August 25, September 29</p>
Recreation and Socioeconomics Work Group	<p>2000: December 7</p> <p>2001: January 25, February 22, March 22, April 19, May 24, June 28, July 26, August 23, October 25, December 6</p> <p>2002: January 29, February 28, March 26, April 25, June 27, September 26, November 21</p> <p>2003: January 16, February 27, March 27, April 24, May 22, June 26, July 31, August 28, September 25, October 16, October 30, November 20, December 18</p> <p>2004: January 29, February 24, March 25, May 20, June 24, July 22</p>
Cultural Resources Work Group	<p>2001: March 27, April 17, May 22, June 26, July 24, August 28, September 25, October 23, November 27</p> <p>2002: January 29, March 19, June 18, September 17, November 12</p> <p>2003: February 18, April 15, May 13, June 17, July 22, August 19, September 16, October 21</p> <p>2004: February 17, April 20, July 20, December 7</p>

**Table A-1. Plenary and Work Group meeting dates.**

<b>Collaborative Group</b>	<b>Meeting Dates</b>
Land Use, Land Management, and Aesthetics Work Group	2001: March 13, April 10, May 15, June 12, July 10, August 14, October 9, November 13 2002: January 31, February 19, March 25, April 22, June 24, August 19, October 21, December 9 2003: February 24, March 24, April 21, May 19, June 23, July 28, August 25, September 22, October 27, November 17, December 15 2004: January 26, February 23, March 22, May 17, July 26, August 23, September 20
Engineering and Operations Work Group	2001: March 1, April 5, April 26, May 25, June 25, July 31, November 16, December 5 2002: January 25, March 1, April 26, May 24, June 28, September 27, October 25, November 22 2003: January 10, January 31, February 21, March 28, April 25, May 30, June 27, August 1, August 29, September 26, October 31, December 19 2004: January 30, February 27, March 26, May 21

Source: DWR



**Table A-2. Scoping and history of the collaborative process.**

Date/Timeframe	Relicensing Activity
October 1999	DWR sent out informational mailer about relicensing of the Oroville Facilities to known and potentially interested parties.
June 29, 2000	A public meeting was held to present and consider use of the ALP.
July 13, 2000	DWR distributed information and requested comments on the proposed use of the ALP. A copy of a draft Communications Protocol, outlining how communications would be facilitated among the Federal Energy Regulatory Commission (FERC), DWR, and other participants in the relicensing process, was also provided for review and comment.
Fall 2000	DWR held meetings and discussions with State and federal resource agencies, and contacted local federally recognized Indian tribes. Presentations were made at formal meetings of local governmental bodies and the proposed relicensing process was discussed with other local organizations. DWR also met informally with other nongovernmental organizations (NGOs).
November 15, 2000	DWR held a follow-up meeting with the public to discuss specifics of the ALP, including the framework, the draft Communications Protocol, and the ground rules for participation in the relicensing collaborative process.
November 16, 2000	DWR hosted a Plenary Group kickoff meeting to begin the collaborative process. Sixty-three stakeholders attended the meeting and agreed to follow the participatory ground rules and support an ALP process involving a three-tiered "Collaborative" that included a Plenary Group, resource-specific Work Groups, and issue-specific Task Forces.
January 11, 2001	DWR's formal <i>Request for Alternative Licensing Procedures to Include an Applicant Prepared Environmental Assessment</i> received approval from FERC (as allowed under FERC's Final Rule issued on October 29, 1997, Docket No. RM 95-116-000; Order No. 596).
January 2001	DWR distributed an Initial Information Package (IIP) as part of the ALP. The purpose of the IIP was to acquaint resource agencies and the public with the Oroville Facilities and the environmental resources potentially affected by current and future project operations. The IIP provided basic, comprehensive information about the facilities and their influence on the surrounding environment and resources. In addition, it identified resource areas where additional information may be needed to make informed and responsible decisions about future project operations.
May 2001	The process protocols were finalized following extensive input and review by relicensing participants. The process protocols provide a framework for communication, cooperation, and consultation among all relicensing participants throughout the relicensing process.
January–July 2001	The Collaborative Work Groups identified and refined issue statements for inclusion in Scoping Document 1 (Draft SD1).

**Table A-2. Scoping and history of the collaborative process.**

Date/Timeframe	Relicensing Activity
September 2001	DWR issued Draft SD1, which initiated formal scoping. The purpose of the document was to identify potential issues, initiate study and evaluation programs, and better define the expected analytical approaches of the environmental documents being prepared for relicensing-related decision-making. SD1 supported the development of either two separate environmental documents or a single joint National Environmental Policy Act (NEPA)/California Environmental Quality Act (CEQA) document. It also provided the CEQA Notice of Preparation, an important building block in DWR's preparation of an Environmental Impact Report (EIR) for relicensing. Final SD1 (which includes comment letters on SD1) can be viewed on the relicensing website, <a href="http://orovillereLICENSING.water.ca.gov">http://orovillereLICENSING.water.ca.gov</a> .
October 29, 2001, and October 30, 2001	Public scoping meetings were held in the Cities of Oroville and Sacramento, respectively. The purpose of the meetings was to receive input from any parties interested in the relicensing process, and to gather information and identify issues regarding specific aspects of the Oroville Facilities relicensing. More than 100 people signed in at the meetings and public statements were provided in person by 21 individuals representing a variety of interested parties. Any person who was unable to attend a meeting was encouraged to submit written comments and information to the licensee by November 26, 2001. A follow-up field tour of the facilities was conducted for all interested parties.
2001 and 2002	The Work Groups further developed issue sheets, identifying available and needed information to inform decision-makers regarding potential effects of the Oroville Facilities. The issue sheets formed the basis for development of Study Plans; eventually, 71 Study Plans were developed and approved.
Throughout 2002	DWR, agencies, federally recognized Indian tribes, NGOs, and interested parties continued their involvement in the relicensing process through participation in ongoing collaborative efforts, including the review of preliminary study results and development of potential resource actions.
September 20, 2002	DWR issued Scoping Document 2 and Amended Notice of Preparation (SD2). SD2 reflected the progress made since September 2001 in working with resource agencies, NGOs, and other interested parties to identify issues and initiate Study Plans. SD2 also fulfilled requirements allowing DWR to prepare a Preliminary Draft Environmental Assessment (PDEA) that complies with NEPA and adequately supports the FERC decision-making process. SD2 and comment letters can be viewed on the relicensing website, <a href="http://orovillereLICENSING.water.ca.gov">http://orovillereLICENSING.water.ca.gov</a> .
Throughout 2003	Relicensing participants continued collaboration to develop and implement Study Plans, and to begin development of preliminary protection, mitigation, and enhancement (PM&E) measures.
April 30, 2004	A PDEA Progress Summary was circulated for review by agencies and interested parties. A list of parties commenting on the PDEA Progress Summary is provided in Table 4.1-4 in Chapter 4.0 of this PDEA.
Throughout 2004	Settlement agreement negotiations continue through 2004 and as needed into 2005 to achieve settlement on multiple issues prior to NEPA document completion by FERC. The goal is to have a settlement agreement to submit to be analyzed as the preferred alternative in the FERC NEPA EIS.

Source: DWR

**Table A-3. Relicensing compliance.**

Regulation/ Requirement	Compliance Status
Water Quality Certification (Section 401 of the federal Clean Water Act)	The State Water Resources Control Board (SWRCB) has been involved throughout the collaborative process in reviewing Study Plan design and implementation and providing guidance on analyses needed to support the Section 401 application and certification process. The application for Section 401 certification will be filed within 60 days of FERC's issuance of the Ready for Environmental Analysis (REA) notice. The SWRCB is then expected to issue Section 401 certification within 1 year of submittal of the application for Section 401 certification.
Fishway Prescriptions (Section 18 of the Federal Power Act [FPA])	The U.S. Fish and Wildlife Service (USFWS) and National Oceanic and Atmospheric Administration (NOAA) Fisheries have been working with DWR and other interested parties to develop appropriate Section 18 conditions. The agencies are expected to file final Section 18 conditions (or preliminary conditions with a schedule for final conditions) in late 2005 to early 2006.
Federal Land Management Conditions (Section 4(e) of the FPA)	The U.S. Bureau of Land Management (BLM) and U.S. Forest Service (USFS) have authority over lands occupied by the Oroville Facilities and have been involved throughout the collaborative process. BLM and USFS are expected to issue Section 4(e) conditions in late 2005 to early 2006.
Section 7 of the Federal Endangered Species Act (FESA)	Species protected under FESA and potentially affected by the Proposed Action were identified early in the relicensing process through consultation with NOAA Fisheries and USFWS. DWR plans to develop a draft Biological Assessment (BA) for submission to FERC, USFWS, and NOAA Fisheries. FERC is expected to subsequently submit its draft BA to USFWS and NOAA Fisheries in 2005, and USFWS and NOAA Fisheries will issue a final Biological Opinion (BO) in 2006.
Recommendations under Section 10(j) of the FPA	USFWS, NOAA Fisheries, and the California Department of Fish and Game (DFG) are expected to issue recommendations regarding fish and wildlife mitigation measures. FERC will decide whether to adopt these recommendations prior to license issuance.
Section 106 of the National Historic Preservation Act (NHPA)	FERC is responsible for ensuring that the Oroville Facilities are compliant with the NHPA. FERC is also required to consult with the California Office of Historic Preservation (OHP); other land management agencies where the undertaking may have an effect; and federally recognized Indian tribes that may have cultural affiliations with affected properties. Representatives from key agencies and entities involved in historic preservation, including the Advisory Council on Historic Preservation (ACHP), participate in the Cultural Resources Work Group. DWR included the draft Historic Properties Management Plans as part of the application. Draft and final programmatic agreements should be filed in September 2005 and January 2007, respectively.
Americans with Disabilities Act (ADA)	Access needs of the disabled and ADA standards were addressed in the collaborative process. As public facilities are updated, expanded, or newly developed, ADA issues will be addressed.

**Table A-3. Relicensing compliance.**

<b>Regulation/ Requirement</b>	<b>Compliance Status</b>
Clean Water Act Section 303(d) Total Maximum Daily Load (TMDL)	The lower Feather River is identified on the SWRCB's most recent 303(d) list as being impaired by the pesticide diazinon, Group A. The TMDL has been developed for the control of pesticides (i.e., organochlorine pesticides), mercury, and unknown toxicity (State Water Resources Control Board 2003). The TMDL for control of diazinon was recently prepared and is designed to control diazinon primarily from agricultural operations (Central Valley RWQCB 2003). TMDL development programs have not been established yet for the other listed contaminants of concern.
Clean Water Act Section 402 National Pollutant Discharge Elimination System (NPDES) Permit Compliance	The most applicable NPDES permit for the anticipated activities associated with the Oroville Facilities is the Statewide stormwater permit for general construction activity (SWRCB Order 99-08-DWQ, as amended) that applies to all construction projects that disturb greater than 1 acre of land. The construction activity permit requires filing a Notice of Intent with the SWRCB and preparation of a storm water pollution prevention plan.
Clean Water Act Section 404 Dredge and Fill	Implementation of PM&E measures that require Section 404 permits, and associated Section 401 water quality compliance from the Central Valley Regional Water Quality Control Board, are likely to occur at some point in time following submission of the license application, and may be identified for completion several years in the future. Engineering designs, environmental reviews, and plans are required for these regulatory agency reviews and permit processes to proceed.
California Fish and Game Code—Section 1600 (Streambed Alteration)	DWR has been in contact with DFG throughout the Oroville Facilities FERC relicensing process, and will obtain all necessary permits in compliance with California Fish and Game Code Section 1600.
California Fish and Game Code Section 5937 (Flows Below Dams)	DWR is expected to continue to operate Oroville Dam in a manner consistent with Section 5937 of the California Fish and Game Code.
California Fish and Game Code Sections 5980–5993 (Fish Screening)	DWR is expected to continue compliance with Sections 5980–5993.
California Endangered Species Act (CESA) (Fish and Game Code Sections 2050–2116)	The Oroville Facilities have the potential to affect species listed under CESA. DWR is expected to consult with DFG and obtain appropriate authorization in accordance with Section 2081 of CESA.
State Water Project (SWP) Authorization (Burns-Porter Act)	DWR, as the State agency responsible for management of the SWP, manages operation, maintenance, renewals and replacements, and power purchases necessary for the ongoing operation of the Oroville Facilities, under this authorization.

**Table A-3. Relicensing compliance.**

Regulation/ Requirement	Compliance Status
State Water Code Sections 11900–11901 (Implementing the Davis-Dolwig Act)	DWR implements the provisions of this act in accordance with Agency Order No. 6, dated March 13, 1963, and in coordination with other departments of the State of California, including the California Department of Parks and Recreation and DFG.
Fish and Wildlife Coordination Act (16 United States Code [USC] 661 et seq.)	Reports and recommendations of the fish and wildlife agencies are to be included in any authorizing documents for construction or for modification of projects. The decision to adopt fish and wildlife agency recommendations presented in association with the Oroville Facilities relicensing rests with FERC.
Magnuson-Stevens Fishery Conservation and Management Act	It is anticipated that NOAA Fisheries will provide its essential fish habitat (EFH) conservation recommendations coincident with its BO.
Migratory Bird Treaty Act of 1972	Migratory game birds and birds of prey including members of the families Tytonidae (barn owls), Strigidae (typical owls), Acciptridae (kites, eagles, hawks), and Falconidae (caracaras and falcons) are protected under this act. Disturbance during the breeding season could result in the incidental loss of fertile eggs or nestling, or otherwise lead to nest abandonment.
U.S. Army Corps of Engineers (USACE) Flood Storage Requirements under Flood Control Act of 1944 (Act of Congress, Public Law 78-534, 58 Stat. 890)	Flood control releases are based on the release schedule in the flood control diagram or the emergency spillway release diagram prepared by USACE, whichever requires the greater release. Decisions regarding such releases are made in consultation with USACE.
Executive Order 11988 (Protection of Floodplains), 1977	DWR has reviewed development plans with all agencies having jurisdiction to avoid to the extent possible any long- and short-term adverse effects associated with the occupancy and modification of floodplains. Goals are to reduce the risk of flood loss; to minimize the impact of floods on human safety, health and welfare; and to restore and preserve the natural and beneficial values served by floodplains. DWR shall also provide an opportunity for early public review of any plans or proposals for actions in floodplains.
Executive Order 11990 (Protection Of Wetlands), 1977	DWR has reviewed development plans with each agency having jurisdiction over federal lands, regarding activities and programs affecting land use, including water and related land resource planning, regulating, and licensing activities. The goal is to ensure that actions taken will minimize the destruction, loss, or degradation of wetlands, while preserving and enhancing the natural and beneficial values of wetlands. DWR has provided an opportunity for early public review of any plans or proposals for actions affecting wetlands. This order does not apply to private parties for activities involving wetlands on nonfederal property.

**Table A-3. Relicensing compliance.**

Regulation/ Requirement	Compliance Status
Executive Order 12898 (Environmental Justice for Low Income and Minority Populations), 1994	DWR has met with all agencies having jurisdiction. The goal is twofold: (1) to identify and address, as appropriate, disproportionately high and adverse human health, environmental, economic and social effects of its programs, policies, and activities on minority populations and low-income populations; and (2) to ensure the fair treatment and meaningful involvement of all people regardless of race, color, national origin, or income with respect to the development, implementation, and enforcement of environmental laws, regulations, and policies.
Federal Land Policy and Management Act of 1976	DWR has reviewed development plans with each agency having jurisdiction to ensure that public lands shall continue to be managed in a manner that will provide protection of lands in accordance with this act.
American Indian Religious Freedom Act of 1978	In collaboration with the Cultural Resources Work Group, DWR has initiated an ethnographic and ethnohistoric study into areas of sacred and traditional concern to the local Native American community, and has been consulting with local Maidu tribes on behalf of FERC.
Antiquities Act of 1906	BLM and USFS have been involved with DWR throughout the collaborative process. Before conducting archaeological excavations on these federal lands, DWR would ensure that the proper permits were obtained.
Archaeological Resources Protection Act (ARPA) of 1979	BLM and USFS have been involved with DWR throughout the collaborative process, and would issue ARPA permits before archaeological excavations or the collection of archaeological materials from federal lands
Wild and Scenic Rivers Act	The Middle Fork Feather River component of the National Wild and Scenic Rivers System is to be administered by the Secretary of Agriculture. The Middle Fork Feather River was one of the nine original rivers designated under the act in 1968. The designation includes the entire Middle Fork downstream of the confluence of its tributary streams 1 kilometer south of Beckwourth, California. The designated reach of the Middle Fork Feather River is not affected by Oroville Facilities operations.
CEQA	DWR officially initiated the CEQA process in the September 20, 2002, "Final NEPA Scoping Document 1 and CEQA Notice of Preparation," and the January 6, 2003, "NEPA Scoping Document 2 and Amended CEQA Notice of Preparation." These two documents indicate that DWR has combined the NEPA and CEQA processes, using the scoping documents, meetings, study results, and documentation to satisfy the consultation and reporting requirements of both processes. The CEQA EIR will be prepared following submittal of the license application to FERC.

Source: DWR

### A.1 REFERENCES CITED

Central Valley RWQCB (Central Valley Regional Water Quality Control Board). 2003. Amendments to the Water Quality Control Plan for the Sacramento River and San Joaquin River Basins for the Control of Orchard Pesticide Runoff and Diazinon Runoff into the Sacramento and Feather Rivers. Final Staff Report. Sacramento, California. October 2003.

State Water Resources Control Board. 2003. 2002 Clean Water Act Section 303(d)  
List of Water Quality Limited Segments. Sacramento, California. July 2003.

This page intentionally left blank.



## **APPENDIX B**

---

### **PROJECT DESCRIPTION / INFORMATION**

---

This page intentionally left blank.

---

**TABLE OF CONTENTS—APPENDIX B**

B1. No-Action Alternative Existing Measures and O&M Practices .....B1-1

B2. Exhibit A, Project Description.....B2-1

*Appendix B2 of the PDEA incorporates Exhibit A - Project Description in its entirety.*

This page intentionally left blank.

---

**APPENDIX B1  
NO-ACTION ALTERNATIVE EXISTING MEASURES AND O&M PRACTICES**

**Table B1-1. Measures and projects to be continued under the No-Action Alternative.**

Type of Measure	Title	Description
Minimum Flows	Minimum Release to Low Flow Channel (this includes water that returns from hatchery)	Maintain minimum flow of 600 cubic feet per second (cfs) within the Feather River downstream of the Thermalito Diversion Dam and the Feather River Fish Hatchery. [Low Flow Channel Flow Standard]
	Minimum Release to High Flow Channel	Release water necessary to maintain flows in the Feather River below the Thermalito Afterbay Outlet in accordance with the minimum flow schedule presented in the Federal Energy Regulatory Commission (FERC) order, provided that releases will not cause Lake Oroville to be drawn below elevation 733 feet (ft) (approximately 1.5 million acre-feet [maf] of storage). If the April 1 runoff forecast in a given year indicates that the reservoir level will be drawn to 733 ft, water releases for fish may be reduced, but not by more than 25 percent.
Maximum Flows (non-flood control)	Maximum Flow into Feather River Fish Hatchery	Maximum flow into Feather River Fish Hatchery from the Diversion Pool is 115 cfs year round.
	Maximum Flow in the High Flow Channel	Maximum flow at Feather River below Thermalito Afterbay Outlet is <b>10,000 cfs</b> when Lake Oroville inflow is less than 10,000 cfs. [High Flow Channel Flow Standard] When Lake Oroville inflow is greater than 10,000 cfs, the maximum flow in the river below Thermalito Afterbay Outlet will be limited to inflow. If higher flow releases coincide with Chinook spawning activity, the ramping rate used to return to the minimum flow requirement will be chosen to avoid redd dewatering.
Ramping Rates	Ramping Rate Criteria	Flows under 2,500 cfs cannot be reduced more than <b>300 cfs</b> during any 24-hour period, except for flood releases, failures, etc. (as per the 2004 Operating Criteria and Plan [OCAP] Biological Opinion [BO]).

**Table B1-1. Measures and projects to be continued under the No-Action Alternative.**

Type of Measure	Title	Description
Water Supply	Releases from Lake Oroville	Releases for water supply, flood control, Sacramento–San Joaquin Delta (Delta) water quality requirements, and instream flow requirements of an average of 3 million acre-feet per year (maf/year) and approximately 1 maf/year to the Feather River Service Area (FRSA) for agricultural, municipal, and industrial uses in accordance with State Water Project (SWP) contracts, California Department of Water Resources (DWR) agreements, and water rights.
	Diversions from Feather River	Diversion of an estimated 60–70 thousand acre-feet per year (taf/year) from the Feather River by senior water right holders per State Water Resources Control Board (SWRCB) licenses or permits for appropriative users.
	Lake Oroville Storage Targets	Target Lake Oroville storage on October 1 = (Last October 1 Storage – 1,000 taf)/2 + 1,000 taf.
Flood Protection/Management	Flood Protection	<p>The Oroville Facilities are operated for flood control purposes in conformance with the flood management regulations prescribed by the Secretary of the Army under the provisions of an Act of Congress (58 Stat. 890; 33 United States Code [USC] 709).</p> <ul style="list-style-type: none"> <li>- During floods, water releases from Oroville Dam and Thermalito Afterbay Dam will not increase floodflows above those prior to project existence. Operation of the project in the interest of flood control shall be in accordance with Section 204 of the Flood Control Act of 1958.</li> <li>- At high flows, fluctuate releases at least every couple of days to avoid riverbank/levee damage at one level.</li> <li>- Avoid extended periods of flow over the quantities listed above as much as possible to minimize the risk of seepage damage to orchards adjacent to the Feather River.</li> <li>- Maximum allowable flow is 180,000 cfs year round at the Feather River above the Yuba River. Maximum allowable flow is 300,000 cfs year round at the Feather River below the Yuba River.</li> <li>- Maximum allowable flow is 320,000 cfs year round at the Feather River below the Bear River.</li> </ul>

**Table B1-1. Measures and projects to be continued under the No-Action Alternative.**

Type of Measure	Title	Description
Temperature Criteria/Targets	At the Feather River Fish Hatchery and Robinson Riffle	<p>Water temperature at Robinson Riffle must be less than 65 degrees between June and September.</p> <p>Water temperature during the fall months, after September 15, should be suitable for fall-run Chinook salmon.</p> <p>Water temperature from May through August should be suitable for American shad, striped bass, etc.</p> <p>At the Feather River Fish Hatchery Temperature (+/- 4°F)</p> <p>April 1–May 15 51°</p> <p>May 16–May 31 55°</p> <p>June 1–June 15 56°</p> <p>June 16–August 15 60°</p> <p>August 16–August 31 58°</p> <p>September 1–September 30 52°</p> <p>October 1–November 30 51°</p> <p>December 1–March 31 no greater than 55°</p>
	Thermalito Afterbay Temperature Control	Operate facilities pursuant to the May 1968 Joint Water Agreement.
Natural Salmonid Spawning and Rearing Habitat	Salmonid Habitat Improvement – Endangered Species Act (ESA) Species Recovery Measures	Maintain conditions in the Low Flow Channel pursuant to 1983 Operating Agreement between DFG and DWR which is to prevent damage to fish and wildlife resources from operations and construction of the project.
	Habitat Complexity Improvement	
	Spawning Gravels	1983 Agreement between DWR and the California Department of Fish and Game (DFG) establishes a process whereby DFG will recommend each year by June 1, a spawning gravel maintenance program to be implemented that calendar year.

**Table B1-1. Measures and projects to be continued under the No-Action Alternative.**

Type of Measure	Title	Description
Salmonid Genetics	ESA Species Segregation	The Feather River Fish Hatchery is operating and management plans include activities to separate spring- and fall-run Chinook salmon through the use of tags and run timing.
Feather River Fish Hatchery	Hatchery temperature Target	Hatchery temperature target (+/-4) based on 1983 Operating Agreement between DFG and DWR: 55°, October thru May 15 59°, May 16 thru May 31 60°, June 1 thru June 15 64°, June 16 thru August 15 62°, August 16 thru August 31 56°, September
	Salmonid Marking and Monitoring Program	Current monitoring and fish tagging program involves adipose fin clipping of all steelhead and coded wire tagging a proportion (approximately 10%) of steelhead and spring-run and fall-run Chinook salmon.
	Salmonid Recovery (Production)	Feather River Fish Hatchery: DFG operates the hatchery under contract to DWR, and DWR pays all hatchery-associated expenses. Spring- and fall-run Chinook salmon and steelhead trout are reared at the hatchery. Experimental Hatchery Releases: DFG conducts experimental releases to evaluate the hatchery contribution to ocean and inland harvest, straying to other streams, and return to the Feather River.
Lower Feather River Fishery	Sturgeon Passage	Under low-flow conditions Shanghai Bench could likely prohibit or inhibit sturgeon passage in to the lower Feather River.
Sport Fishery Management	Fish Stocking – Coldwater species	Ongoing operations and maintenance (O&M) and funding per FERC agreement for annual coldwater fish stocking program in Lake Oroville. These include preparation of an interim Fishery Management Plan including a Salmonid Stocking Program and continued funding for a full-time fisheries biologist for Lake Oroville.
	Stocking Monitoring and Reporting	File Lake Oroville Fish Stocking Study reports with FERC every 90 days. Include information on fish habitat improvements in quarterly reports on fish stocking study.
	Warmwater Habitat	Habitat improvement for warmwater game fish in Lake Oroville to include: Brush shelter construction; willows and/or buttonbush slips and annual grass planting; installation and O&M for irrigation system; and channel catfish spawning structure construction.



**Table B1-1. Measures and projects to be continued under the No-Action Alternative.**

Type of Measure	Title	Description
Thermalito Afterbay Terrestrial Habitat	Waterfowl Nesting and Foraging/ Secondary ESA Benefit for Giant Garter Snake Habitat	Continued activities to maintain existing, constructed brood ponds.
	Brood Ponds for Waterfowl Nesting	Recharge existing brood ponds. Typically occurs at 3-week intervals (seining as necessary to remove predatory bass).
	Waterfowl Nesting and Foraging	Continue to operate and maintain Thermalito Afterbay pursuant to 1983 DWR/DFG agreement.
Oroville Wildlife Area Terrestrial Habitat	Wood duck/wildlife boxes	Wood Duck Volunteer Program: DFG and DWR provide funding for the materials and the California Waterfowl Association (CWA) provides monitoring and maintenance for several hundred wood duck/wildlife boxes each year.
Vegetation and Wildlife Management	Best management practices (BMPs) to protect fish and wildlife species	Prevent damage to fish and wildlife resulting from construction or operation of the project by taking special precautions to: <ul style="list-style-type: none"> <li>- Prevent discharge of silt, petroleum products, and other harmful substances or debris into the Feather River;</li> <li>- Prevent loss, removal, disturbance, and compaction or shifting of gravel of the Feather River channel downstream of Thermalito Diversion Dam except as appropriate for protection or improvement of fish habitat; and</li> <li>- Prevent the project borrow areas from becoming sources of silt or other fines during floods or serving to dissipate stream maintenance flows or serving to trap anadromous fish.</li> </ul>
	Habitat Enhancement	Habitat Enhancement Program: DFG conducts a regular habitat enhancement program throughout the year.
	Invasive Plant Species Control	Continue to operate and maintain Thermalito Afterbay pursuant to 1983 DWR/DFG agreement.
	Management of Oroville Wildlife Area (OWA)	Agreements with DFG: DFG manages both Thermalito Afterbay and preserve locations. OWA Management Plan: DFG developed plan to provide management of OWA for the reasonable use and enjoyment by the public.
Draft Biological Assessment Measures	Signage and Vernal Pools	Post and maintain, or require third-party State agencies to do so, appropriate signage as necessary to reduce recreational-use impacts on vernal pool habitat.

**Table B1-1. Measures and projects to be continued under the No-Action Alternative.**

Type of Measure	Title	Description
Draft Biological Assessment Measures (continued)	Vernal Pools	Survey each spring for the first 5 years, beginning in 2005, then in the spring of every other year thereafter over the remaining life of the FERC license, all vernal pools in the project baseline inventory. Surveys shall be timed just as vernal pools are drying. The annual vernal pool survey results and associated minimization and conservation measure evaluations sub-report shall be approved (via signature) by DWR's Oroville Field Division Chief. This approved sub-report shall then be integrated into the annual meeting and annual overall listed-species report.
	Vernal Pools	Implement a sediment-trapping program, using various measures to reduce and/or prevent sedimentation into vernal pool habitat. This shall initially be an experimental program. Through adaptive management over time, the best-performing measure(s) will then be selected and routinely (at least annually checked and repaired) implemented, as necessary, over the life of the FERC license.
	Vernal Pools	Abandon and then revegetate all roads that DWR determines are no longer necessary and needed to facilitate project operations or management. A particular focus of the closings shall be any roads which are currently causing siltation problems into nearby vernal pool habitat.
	ESA Coordinator	Designate a listed-Species Coordinator within DWR. The Coordinator shall be DWR's primary contact person for all communications with the U.S. Fish and Wildlife Service (USFWS).
	Bald Eagle Habitat	Develop and adopt bald eagle territory management plans for each active bald eagle nesting territory located on the reservoir proper, or on or near (<0.25 mile) any other project feature.
	Giant Garter Snake Habitat	Review all of DWR's existing gravel-mining leases that are in, or within 200 feet of, giant garter snake (GGS) habitat and identify modifications to them as necessary to be more GGS "friendly."
	Giant Garter Snake Habitat	Operate and maintain Oroville Facilities pursuant to current license. Conduct surveys prior to O&M activities to prevent effects on species.
	California Red-Legged Frog	
	Valley Elderberry Longhorn Beetle	

**Table B1-1. Measures and projects to be continued under the No-Action Alternative.**

Type of Measure	Title	Description
Draft Biological Assessment Measures (continued)	Boat Speed Reduction to Protect Habitat in Thermalito Afterbay	Operate and maintain Oroville Facilities pursuant to current license. Conduct surveys prior to O&M activities to prevent effects on species.
Water Quality	Standards	Various flow, salinity, and other water quality standards in the Delta will continue.
	Monitoring	Continue routine water quality monitoring as part of the SWP Water Quality Monitoring Program.
	Information	DWR, at the request of other public agencies, posts health hazard information associated with impaired water quality or fish consumption.
Recreation – Lake Oroville (common to all areas)	Programmatic Elements – Monitoring	Collect visitation and capacity data for each project recreation area and report findings to FERC every 2 years.
	Programmatic Elements – Management	As under the existing license, the California Department of Parks and Recreation (DPR) manages the Lake Oroville State Recreation Area (LOSRA) recreation facilities and DFG manages the OWA.
	Programmatic Elements – Trails	Existing trails use, 2005; some trails allow horses/stock and/or prohibit equestrian use and/or bicycle use.
	Programmatic Elements – Free Access	Allow free public access to certain project waters and undeveloped adjacent project lands owned by the Licensee (subject to a number of restrictions and conditions).
	Programmatic Elements – Marketing	The website will remain. DWR will promote the Recreation Facilities consistent with other SWP facilities.
	Programmatic Elements – I&E Program	Existing Interpretation Program as part of DPR and DFG management responsibilities.
	Programmatic Elements	FERC License Coordination Unit to be located at the Oroville Field Division.

**Table B1-1. Measures and projects to be continued under the No-Action Alternative.**

Type of Measure	Title	Description
Bidwell Canyon Boat Ramp (BR)/Campground/Day Use Area (DUA)/Marina	Parking	Operate and maintain in accordance with agreements with DPR.
	Low-Water Access	
	Boat Ramp Parking	
	Concessionaire – Camp Store Shell	
	Campground Activity Facility	
	Boarding Docks	
	Americans with Disabilities Act (ADA) Access	
	Boating Information	
	Concessionaire – Event Space	
Loafer Creek BR/DUA/ Campground/Equestrian Camp	Public Access	
	Equestrian Camping	
	Group Camping	
	Camp Activity Center	
	Swim Facility	
	Shoreline Access	
	Boarding Docks	
	Boater Information	
Lime Saddle BR/DUA/Campground/Marina	Picnic Tables and Shade Structures	
	Marina Restoration	
	Boarding Docks	
	ADA Access	

**Table B1-1. Measures and projects to be continued under the No-Action Alternative.**

Type of Measure	Title	Description
Lime Saddle BR/DUA/Campground/Marina (continued)	Courtesy Dock	Operate and maintain in accordance with agreements with DPR.
	Shoreline Access	
	Trail Linking Campground to Marina	
	Boater Information	
	Recreational Vehicle (RV)/Tent Camping	
	Group Camping	
	Swim Facility	
	Parking	
	Low-Water Access	
	Spillway BR/DUA	
Boater Information		
En-Route Camping		
Enterprise BR	Low-Water Access	
	Boarding Docks	
Nelson Bar Car-top BR	Boat Launch	
Vinton Gulch Car-top BR	Boat Launch	
Dark Canyon Car-top BR	Restrooms	
	Directional Signage	
Foreman Creek Car-top BR	Shoreline Day Use	
	Education	
Stringtown Car-top BR	Day Use	
	Directional Signage	

**Table B1-1. Measures and projects to be continued under the No-Action Alternative.**

Type of Measure	Title	Description
Lake Oroville Visitors Center	Lake Oroville Visitors Center	Operate Lake Oroville Visitors Center as currently operated for project visitors and educational programs.
Saddle Dam Trailhead	Trail	Operate and maintain in accordance with agreements with DPR.
Bloomer Area Boat-in Campgrounds (BICs)	Camping	
Goat Ranch BIC	Camping	
Foreman Creek BIC	Camping	
Craig Saddle BIC	Camping	
Oroville Dam Overlook DUA	Parking	
Floating Campsites	Additional Campsites	
Upper North Fork Arm Below Poe Powerhouse	Whitewater Boater Shuttle	No existing actions or facilities.
	Whitewater Boating Information	
Recreation – Diversion Pool DUA (Northwest Side of Diversion Pool)	Day Use	Operate and maintain in accordance with agreements with DPR.
	Angling	
	Whitewater Park	
	Flexible Events Center	
Lakeland Blvd. Trail Access (Southeast Side of Diversion Pool)	Day Use	
Recreation – Low Flow Channel/Feather River Fish Hatchery	Education	Operate and maintain in accordance with agreements with DFG.
	Observational Access	
Recreation – North Thermalito Forebay	Swimming	Operate and maintain in accordance with agreements with DPR.
	Trails	

**Table B1-1. Measures and projects to be continued under the No-Action Alternative.**

Type of Measure	Title	Description
Recreation – North Thermalito Forebay (continued)	Shoreline Access	Operate and maintain in accordance with agreements with DPR.
	Aquatics Center	
Recreation – South Thermalito Forebay	Angling	
	Trails	
	Day Use and Swimming	
Thermalito Afterbay – Wilbur Road BR	Directional Signage	
	Day Use	
Thermalito Afterbay – Monument Hill BR/DUA		
Model Aircraft Flying Area		
Oroville Wildlife Area – Thermalito Afterbay Outlet BR/DUA/Campground	Management	
	Camping	
	Regulatory Enforcement	
	Directional Signage	
	Wildland Fire Evacuation Plan	
	Additional Revenues	
	Day Use	
OWA Dispersed River and Pond Access Sites	Trash Clean-up	
	Educational and Regulatory Signage	
	Regulatory Enforcement	
	Selected Vehicular Closures	

**Table B1-1. Measures and projects to be continued under the No-Action Alternative.**

Type of Measure	Title	Description
OWA Dispersed River and Pond Access Sites (continued)	ADA Accessible Watchable Wildlife Sites	Operate and maintain in accordance with agreements with DFG.
Dispersed Use Sites Outside OWA	Trash Clean-up Monitoring Dispersed Sites	
Cultural Resources	Historic Properties Management Plan	Operate and maintain Oroville Facilities pursuant to current license. Conduct surveys prior to O&M activities to prevent effects on cultural resources.
	Mortar Cupules Relocation	
	Access Restrictions	
	Elimination of Wheeled Access to Fluctuation Zone	
	Site Stewardship Program	Current Site Stewardship Program as administered by DPR would continue.
	Traditional Planting and Harvesting	Operate and maintain Oroville Facilities pursuant to current license. Conduct surveys prior to O&M activities to prevent effects on cultural resources.
	Educational Signage	
Curation Facility		
Land Use, Management, and Aesthetics	Storage Material Screening	Operate and maintain Oroville Facilities pursuant to current license.
	Dredged Material Disposal	Any dredged or excavated material shall be removed and deposited so it will not interfere with navigation.
	Fuel Load Management Plan	Operate and maintain Oroville Facilities pursuant to current license.
	Vector Management	Mosquito Abatement Programs: Up to \$40,000 per year is paid to the local Mosquito Abatement District.



**Table B1-1. Measures and projects to be continued under the No-Action Alternative.**

Type of Measure	Title	Description
Land Use, Management, and Aesthetics (continued)	BLM Lands Transfer	Continue discussions with BLM about BLM land acquisitions of property within FERC project boundary.
	McCabe Creek Debris Management	DWR currently collects and removes debris at McCabe Creek.

**Table B1-2. Existing O&M practices to be continued under the No-Action Alternative.**

Type of Activity	Typical Activities
<b>Seismic Monitoring</b>	<ul style="list-style-type: none"> <li>• Conduct surveys to monitor vertical and horizontal movement and lateral displacement of dams, structures, plants, and appurtenant features.</li> <li>• Provide project surveillance and instrumentation to monitor structural integrity of dams, structures, plants, and appurtenant features.</li> <li>• Operate and maintain strong-motion accelerographs installed in and on DWR structures.</li> <li>• Maintain, record, and analyze data for a Statewide telemetered array of seismographic stations.</li> <li>• Report earthquakes of magnitude 3.7 and greater to the Division of Safety of Dams (DSOD) or DWR.</li> <li>• Prepare seismicity report every 5 years to note trends that could affect project facilities.</li> </ul>
<b>Routine Repairs and Maintenance</b>	<ul style="list-style-type: none"> <li>• Perform routine maintenance and repair to outlet structures, release facilities, valving, piping, slide gates, radial gates, controls/load centers, transformers, and cranes.</li> <li>• Perform routine and annual maintenance and repairs to electrical, mechanical, and control systems equipment at the Hyatt Pumping-Generating Plant and Hyatt Intake Shutters, the Thermalito Pumping-Generating Plant, and the Thermalito Diversion Dam Power Plant.</li> <li>• Seal and repair masonry structures to avoid foundation failures.</li> <li>• Remove debris and repair erosion from overchute, underdrains, intake, and discharge channels to promote cross drainage.</li> <li>• Sandblast, repair, and recoat stop logs, rusted parts, and radial gates.</li> <li>• Perform routine maintenance and repair to fish facilities; pumps; motors; load centers; control centers; standby engine generators; lighting; ultraviolet facilities; valving; piping; gear operators; water chillers; heating, ventilation, and air conditioning (HVAC) systems; and all equipment exceeding 480 volts.</li> <li>• Repair roads and rights-of-way, embankments, dams, hydraulic structures, the Feather River Fish Hatchery, protected devices, gates, signs, bridges, and fences.</li> </ul>
<b>Monitoring, Tests, and Inspections</b>	<ul style="list-style-type: none"> <li>• Perform roof inspections and normal maintenance of buildings (including janitorial services), landscaping, and bike trails.</li> <li>• Repaint interior and exterior of plant facilities and buildings.</li> <li>• Monitor water quality by conducting water quality testing.</li> <li>• Monitor levels of combustible gases dissolved in transformer insulating oil and metals in lubricating oil.</li> <li>• Develop and implement annual Pest Management Program and conduct routine inspections to ensure structural integrity and efficient water operations.</li> <li>• Conduct high-voltage insulation testing of stator windings, power transformers, busings, oil, coupling capacitors, surge arresters, circuit breakers, and voltage and current transformers.</li> </ul>

**Table B1-2. Existing O&M practices to be continued under the No-Action Alternative.**

Type of Activity	Typical Activities
<b>Other Activities</b>	<ul style="list-style-type: none"> <li>• Perform flow, pressure, strain, vibration, timing, and other specialized tests as needed to diagnose and correct operations, maintenance, and other problems associated with plant apparatus and systems.</li> <li>• Provide preventive, proactive, and reactive electrical and mechanical maintenance on pumping plants, switchyards, and surge tanks.</li> <li>• Provide 24-hour shift coverage of power plant operations.</li> <li>• Install stop logs and scaffolding for removal of pumps and valves in pumping plants.</li> <li>• Convey water from Lake Oroville through Thermalito Forebay and Thermalito Afterbay for local distribution and to meet downstream requirements.</li> <li>• Store Feather River water in Lake Oroville to meet downstream requirements and to satisfy flood control requirements.</li> <li>• Collect data and provide input to the DWR Cooperative Snow Survey program and provide water measurement of inflow to Lake Oroville and downstream releases.</li> <li>• Clear and dispose of debris on Lake Oroville.</li> <li>• Operate and perform minor maintenance on light and heavy mobile equipment.</li> <li>• Conduct studies pertaining to emergency operations and hazardous materials management to improve operation and maintenance of facilities.</li> <li>• Perform herbicide and insecticide spraying.</li> </ul>

This page intentionally left blank.

---

---

**State of California  
The Resources Agency  
Department of Water Resources**

**EXHIBIT A  
PROJECT DESCRIPTION**

**Oroville Facilities  
FERC Project No. 2100**



January 2005

---

---

This page intentionally left blank.

---

---

## TABLE OF CONTENTS

1.0 GENERAL PROJECT DESCRIPTION .....	B2-1
1.1 Overview.....	B2-1
1.2 Existing Power Facilities .....	B2-1
1.3 Existing Environmental and Recreation Commitments .....	B2-3
2.0 DESCRIPTION OF EXISTING OROVILLE FACILITIES FEATURES .....	B2-5
2.1 Dams, Reservoirs, and Power Facilities .....	B2-5
2.1.1 Lake Oroville .....	B2-5
2.1.2 Oroville Dam and Spillway .....	B2-5
2.1.3 Saddle Dams .....	B2-7
2.1.4 Hyatt Pumping-Generating Plant .....	B2-8
2.1.5 Thermalito Diversion Dam, Diversion Pool, and Powerplant.....	B2-9
2.1.5.1 Thermalito Diversion Dam .....	B2-9
2.1.5.2 Diversion Pool .....	B2-10
2.1.5.3 Thermalito Diversion Dam Powerplant .....	B2-10
2.1.6 Thermalito Power Canal .....	B2-12
2.1.7 Thermalito Forebay Dam and Forebay .....	B2-13
2.1.7.1 Thermalito Forebay Dam.....	B2-13
2.1.7.2 Thermalito Forebay .....	B2-13
2.1.8 Thermalito Pumping-Generating Plant.....	B2-14
2.1.9 Thermalito Facilities .....	B2-16
2.1.9.1 Thermalito Afterbay Dam.....	B2-16
2.1.9.2 Thermalito Afterbay .....	B2-16
2.1.9.3 Thermalito Afterbay Outlet.....	B2-17
2.1.9.4 Thermalito Afterbay Irrigation Outlets .....	B2-17
2.1.10 Transmission Facilities.....	B2-19
2.2 Existing Environmental and Recreation Commitments.....	B2-19
2.2.1 Feather River Fish Facilities .....	B2-19
2.2.1.1 Fish Barrier Dam .....	B2-19
2.2.1.2 Fish Barrier Pool.....	B2-20
2.2.1.3 Feather River Fish Hatchery.....	B2-20
2.2.1.4 Fish Ladder.....	B2-21
2.2.1.5 Hatchery Spawning Building.....	B2-22
2.2.1.6 Rearing Raceways .....	B2-22
2.2.1.7 Thermalito Fish Rearing Facilities .....	B2-22
2.2.1.8 Ultraviolet Water Treatment Facility.....	B2-22
2.2.2 Recreation Facilities.....	B2-22
2.2.2.1 Lake Oroville Visitors Center .....	B2-22
2.2.2.2 Marinas at Bidwell Canyon and Lime Saddle .....	B2-23
2.2.2.3 Spillway Recreation Area at Oroville Dam.....	B2-23
2.2.2.4 Enterprise Boat Ramp and Day Use Area .....	B2-23
2.2.2.5 Car-Top Boat Launch Ramps.....	B2-23
2.2.2.6 Campground and Day Use Areas.....	B2-24
2.2.2.7 Boat-in Campgrounds (BIC) .....	B2-25

2.2.2.8	Floating Campsites and Restrooms.....	B2-26
2.2.2.9	Diversion Pool Day Use Area .....	B2-26
2.2.2.10	North Thermalito Forebay Recreation Area .....	B2-26
2.2.2.11	South Thermalito Forebay Recreation Area .....	B2-26
2.2.2.12	Monument Hill Day Use Area .....	B2-27
2.2.2.13	Thermalito Afterbay Boat Launch Ramps .....	B2-27
2.2.2.14	OWA Primitive Camping Area .....	B2-27
2.2.2.15	Equestrian, Bicycle, and Hiking Trails .....	B2-27
2.2.3	Interim Projects .....	B2-28
2.2.4	Oroville Wildlife Area.....	B2-29
2.2.4.1	Introduction.....	B2-29
2.2.4.2	Habitat Activity Areas .....	B2-29
2.2.4.3	Recreation Activity Areas .....	B2-30
2.2.4.4	Gravel Mining .....	B2-31
3.0	DESCRIPTION OF PROPOSED NEW FACILITIES .....	B2-32
4.0	LANDS OF THE UNITED STATES.....	B2-33



## LIST OF TABLES

Table A.2.1-1. Lake Oroville technical data.....	B2-5
Table A.2.1-2. Oroville Dam, Oroville Dam Spillway, and outlet technical data.....	B2-6
Table A.2.1-3. Saddle dams technical data.....	B2-8
Table A.2.1-4. Technical data for Hyatt Pumping-Generating Plant.....	B2-9
Table A.2.1-5. Technical data for Thermalito Diversion Dam, Diversion Pool, and Thermalito Diversion Dam Powerplant. ....	B2-12
Table A.2.1-6. Technical data for Thermalito Forebay Dam and Thermalito Forebay. ....	B2-14
Table A.2.1-7. Technical data for the Thermalito Pumping-Generating Plant. ....	B2-15
Table A.2.1-8. Technical data for Thermalito Afterbay Dam, Thermalito Afterbay, Thermalito Afterbay Outlet, and Thermalito Afterbay Irrigation Outlets. ....	B2-18
Table A.2.2-1. Technical data for the Fish Barrier Dam. ....	B2-19
Table A.2.2-2. Technical data for the fish ladder. ....	B2-22
Table A.2.2-3. Campground information. ....	B2-25
Table A.2.2-4. Boat-in campground information.....	B2-26

## LIST OF FIGURES

Figure A.1.1-1. Oroville Facilities features location map. ....	B2-2
Figure A.2.1-1. Lake Oroville and Oroville Dam. ....	B2-7
Figure A.2.1-2. Hyatt Pumping-Generating Plant. ....	B2-9
Figure A.2.1-3. Lake Oroville, Oroville Dam, and the Diversion Pool. ....	B2-10
Figure A.2.1-4. Thermalito Diversion Dam and the Thermalito Diversion Dam Powerplant. ....	B2-11
Figure A.2.1-5. Thermalito Diversion Dam and the Thermalito Power Canal. ....	B2-13
Figure A.2.1-6. Thermalito Forebay and Thermalito Forebay Dam. ....	B2-14
Figure A.2.1-7. Thermalito Pumping-Generating Plant.....	B2-16
Figure A.2.1-8. Thermalito Afterbay and Thermalito Afterbay Outlet.....	B2-17
Figure A.2.2-1. Fish Barrier Dam. ....	B2-20
Figure A.2.2-2. Feather River Fish Hatchery.....	B2-21

This page intentionally left blank.

## **EXHIBIT A PROJECT DESCRIPTION**

The following information is provided in compliance with the requirements of CFR 18, Chapter 1, Subchapter B, §4.51(b).

### **1.0 GENERAL PROJECT DESCRIPTION**

#### **1.1 OVERVIEW**

The Oroville Facilities (FERC Project No. 2100) were developed as part of the State Water Project (SWP), a water storage and delivery system of reservoirs, aqueducts, power plants, and pumping plants. The main purpose of the SWP is to store and distribute water to supplement the needs of urban and agricultural water users in northern California, the San Francisco Bay area, the San Joaquin Valley, and southern California. The Oroville Facilities are also operated for flood management, power generation, water quality improvement in the Delta, and recreation and fish and wildlife enhancement.

FERC Project No. 2100 encompasses 41,100 acres and includes Oroville Dam and Reservoir, three power plants (Hyatt Pumping-Generating Plant, Thermalito Diversion Dam Powerplant, and Thermalito Pumping-Generating Plant), Thermalito Diversion Dam, the Feather River Fish Hatchery and Fish Barrier Dam, Thermalito Power Canal, Oroville Wildlife Area (OWA), Thermalito Forebay and Forebay Dam, Thermalito Afterbay and Afterbay Dam, and transmission lines, as well as a number of recreational facilities. An overview of these facilities is provided on Figure A.1.1-1. The Oroville Dam, along with two small saddle dams, impounds Lake Oroville, a 3.5 million acre-feet (maf) capacity storage reservoir with a surface area of 15,810 acres at its normal maximum operating level.

#### **1.2 EXISTING POWER FACILITIES**

The hydroelectric facilities have a combined license generating capacity of approximately 762 megawatts (MW). The Hyatt Pumping-Generating Plant is the largest of the three power plants with a capacity of 645 MW. Water from the six-unit underground power plant (three conventional generating and three pumping-generating units) is discharged through two tunnels into the Feather River just downstream of Oroville Dam. The plant has a generating and pumping flow capacity of 16,950 cfs and 5,610 cfs, respectively. Other generation facilities include the 3 MW Thermalito Diversion Dam Powerplant and the 114 MW Thermalito Pumping-Generating Plant.

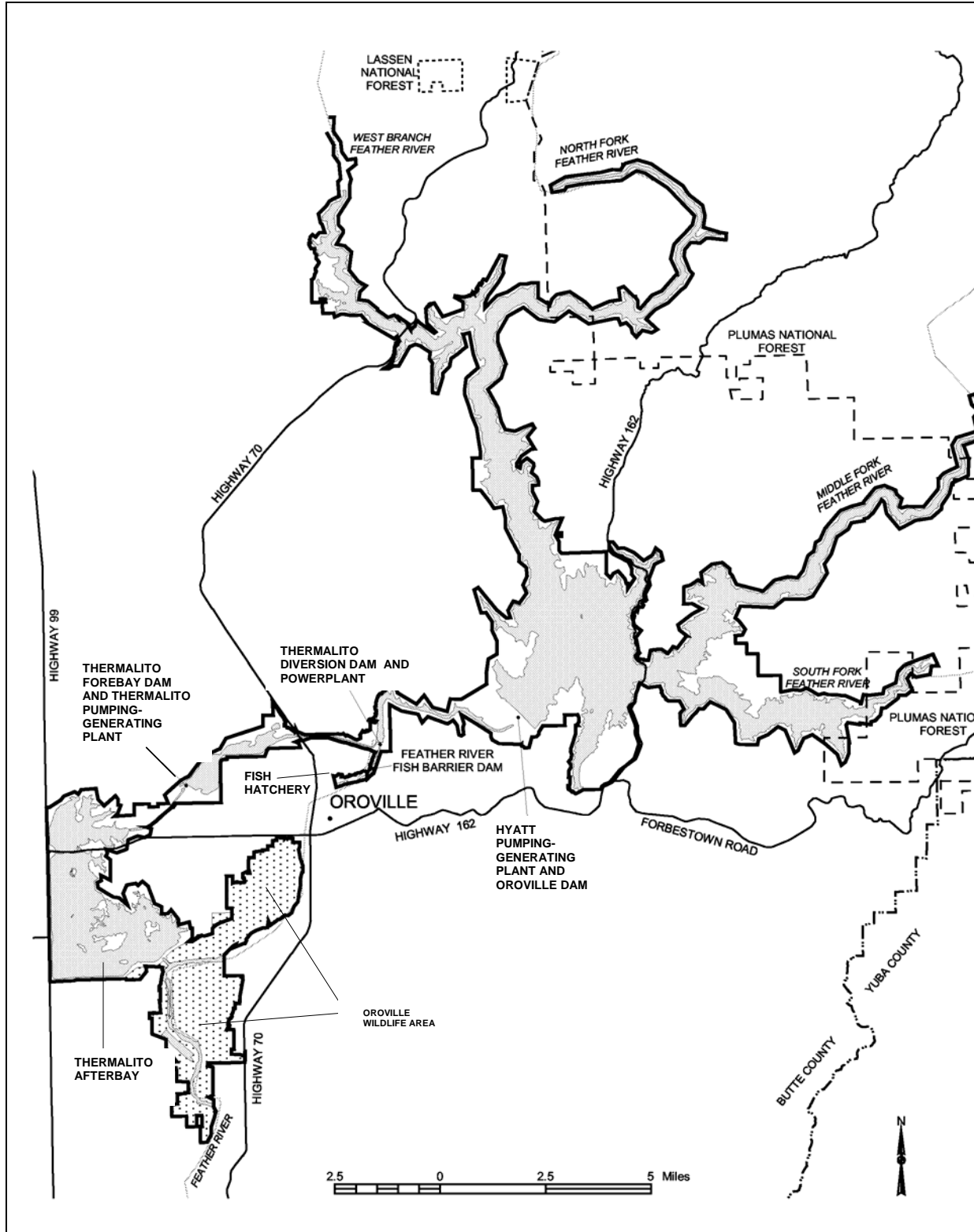


Figure A.1.1-1. Oroville Facilities features location map.

Thermalito Diversion Dam, four miles downstream of the Oroville Dam creates a tail water pool for the Hyatt Pumping-Generating Plant and is used to divert water to the Thermalito Power Canal. The Thermalito Diversion Dam Powerplant is a 3 MW power plant located on the left abutment of the Diversion Dam. The power plant releases a maximum of 615 cubic feet per second (cfs) of water into the river.

The Thermalito Power Canal is a 10,000-foot-long channel designed to convey generating flows up to 16,900 cfs to the Thermalito Forebay and pump-back flows to the Hyatt Pumping-Generating Plant. The Thermalito Forebay is an off-stream regulating reservoir for the Thermalito Pumping-Generating Plant.

The Thermalito Pumping-Generating Plant is designed to operate in tandem with the Hyatt Pumping-Generating Plant and has generating and pump-back flow capacities of 17,400 cfs and 9,120 cfs, respectively. When in generating mode, the Thermalito Pumping-Generating Plant discharges into the Thermalito Afterbay, which is contained by a 42,000-foot-long earth-fill dam. Thermalito Afterbay is used to release water into the Feather River downstream of the Oroville Facilities, helps regulate the power system, provides storage for pump-back operations, and provides recreational opportunities. Several local irrigation districts receive water from Thermalito Afterbay.

### **1.3 EXISTING ENVIRONMENTAL AND RECREATION COMMITMENTS**

The Feather River Fish Barrier Dam is downstream of the Thermalito Diversion Dam and immediately upstream of the Feather River Fish Hatchery. The flow over the dam maintains fish habitat in the low-flow channel of the Feather River between the dam and the Thermalito Afterbay Outlet and provides attraction flow for the hatchery. The Feather River Fish Hatchery, an anadromous fish hatchery, was built to compensate for the loss of spawning grounds and rearing areas for returning salmon and steelhead trout and their offspring; the spawning grounds and rearing areas were lost due to construction of Oroville Dam. The hatchery has recently accommodated more than 20,000 adult fish and 15 million young fish annually.

The Oroville Facilities support a wide variety of recreational opportunities. These opportunities include: boating (several types), fishing (several types), fully developed and primitive camping (including boat-in and floating sites), picnicking, swimming, horseback riding, hiking, off-road bicycle riding, wildlife watching, and hunting. There are also visitor information sites with cultural and informational displays about the developed facilities and the natural environment. There are major recreation facilities at Loafer Creek, Bidwell Canyon, Spillway, North and South Thermalito Forebay, and Lime Saddle. Lake Oroville has two full-service marinas, five car-top boat launch ramps, ten floating campsites, and seven dispersed floating toilets. There are also recreation facilities at the Visitors Center and the OWA.

The OWA comprises approximately 11,000-acres west of Oroville that is managed for wildlife habitat and recreational activities. It includes the Thermalito Afterbay and surrounding lands (approximately 6,000 acres) along with 5,000 acres adjoining the Feather River. The 5,000-acre area straddles 12 miles of the Feather River, which includes willow and cottonwood-bordered ponds, islands, and channels. Recreation areas include dispersed recreation (hunting, fishing, and bird watching), plus recreation at developed sites, including Monument Hill Day Use Area, model airplane grounds, three boat launches on Thermalito Afterbay and two on the river, and two primitive camping areas. California Department of Fish and Game's (DFG) habitat enhancement program includes a wood duck nest-box program and dry land farming for nesting cover and improved wildlife forage. Limited gravel extraction also occurs in a number of locations.

## 2.0 DESCRIPTION OF EXISTING OROVILLE FACILITIES FEATURES

### 2.1 DAMS, RESERVOIRS, AND POWER FACILITIES

#### 2.1.1 Lake Oroville

Lake Oroville stores winter and spring runoff that is released into the Feather River as necessary for project purposes. The reservoir is fed by the North, Middle, and South Forks of the Feather River. Average annual unimpaired runoff into the lake is about 4.2 maf.

**Table A.2.1-1. Lake Oroville technical data.**

Lake Oroville	Specification
Normal Maximum Water Surface Elevation	900 ft msl
Normal Minimum Water Surface elevation	640 ft msl
Drainage Area	3,624 square-miles
Maximum Storage	3.5 maf
Usable Storage	2.8 maf
Maximum Water Surface Area	15,810 acres
Shoreline length @ Maximum Storage	167 miles

*Source: DWR Bulletin Number 200 – Volume III*

#### 2.1.2 Oroville Dam and Spillway

The Oroville Dam is the highest earthfill dam in the United States. The embankment is made up of an inclined impervious clay core resting on a concrete core block, with appropriate transitions and rock-filled shell zones on both sides.

The spillway, located on the right abutment of the dam, has two separate elements: a controlled gated outlet and an emergency uncontrolled spillway. The gated control structure consists of an unlined approach channel, gated headworks, and a lined chute. The concrete-lined chute, 3,050 ft long, extends from the flood control outlet down to a terminal structure where the water flows into the Feather River. The emergency uncontrolled spillway is designed so that water could flow over the emergency spillway weir and down the undeveloped canyon slope to the river.

The Palermo Outlet Works, concrete-lined and approximately 2,430 ft long, was designed to release water into the Palermo Canal located downstream of the Dam. It has two separate structures: intake portal and downstream portal. The intake portal structure consists of a short length of cut-and-cover tunnel section while the downstream portal structure consists of a concrete headwall and wingwalls paralleling the channel.

**Table A.2.1-2. Oroville Dam, Oroville Dam Spillway,  
 and outlet technical data.**

<b>Oroville Dam</b>	
Type	Earthfill
Volume	80,000 cubic-yards
Height from Base of Dam	770 ft
Crest Elevation	922 ft msl
Crest Width	51 ft
Crest Length	6,920 ft
<b>Oroville Dam Spillway</b>	
<b>Emergency Spillway</b>	
Type	Overflow weir
Crest Elevation	901 ft msl
Crest Length	1,730 ft
<b>Control Spillway</b>	
Type	Gated outlet
Ogee Crest Elevation	813.6 ft msl
Control	8 radial gates, each 17ft-7in. wide by 33ft-6in. high.
Controlled Maximum Flow	150,000 cfs
Hoist	Electric
<b>Palermo Outlet Works</b>	
Tunnel	6 ft diameter with valve chamber
Capacity	40 cfs
Valve Type	12 in. fixed-cone dispersion valve
<b>Intake Structure</b>	
Length	27 ft
Invert Elevation	549 ft msl
<b>Downstream Structure</b>	
Flume type	Reinforced concrete
Flume width	5 ft
<b>River Outlet</b>	
Tunnel	Discharges into Diversion Tunnel No. 2
Capacity	5,400 cfs
Valve Type	Two 72 in. fixed-cone dispersion valves

Source: DWR Bulletin Number 200 – Volume III





**Figure A.2.1-1. Lake Oroville and Oroville Dam.**

### **2.1.3 Saddle Dams**

Saddle Dams include Bidwell Canyon and Parish Camp and complement Oroville Dam in containing Lake Oroville. Bidwell Canyon Saddle Dam is located two miles southeast of Oroville Dam, consisting of two separate embankments. Parish Camp Saddle Dam is located on the West Branch arm of the reservoir and is 12 miles north of Oroville Dam.

**Table A.2.1-3. Saddle dams technical data.**

<b>Bidwell Canyon Saddle Dam</b>	
Type	Earth and rockfill
Height from Base of Dam	47 ft
Crest Elevation	922 ft msl
Crest Width	30 ft
Crest Length	2,270 ft
Embankment Volume	175,000 cubic yards
Side Slope	2.5:1
<b>Parish Camp Saddle Dam</b>	
Type	Earth and rockfill
Height from Base of Dam	27 ft
Crest Elevation	922 ft msl
Crest Width	30 ft
Crest Length	280 ft
Embankment Volume	11,000 cubic yards
Side Slope	2.5:1

Source: DWR Bulletin Number 200 – Volume III and Final Construction Report

#### **2.1.4 Hyatt Pumping-Generating Plant**

Most of the water released from Lake Oroville passes through Hyatt Pumping-Generating Plant, located in the left abutment of Oroville Dam. Water from the six-unit underground power plant is discharged through two tunnels into the Feather River just downstream of Oroville Dam.

The power plant facilities consist of an intake structure, two penstock tunnels, six penstock branch lines, an underground powerhouse, three turbine units, three reversible pump-turbine units, two tailrace tunnels and outlet works, a control building and a switchyard. The underground powerhouse measures approximately 550-ft long, 69-ft wide, and 140-ft high.

Three of the six generating units are conventional generators driven by vertical-shaft, Francis-type turbines; the other three are motor-generators coupled to Francis-type, reversible pump turbines. The latter units allow off-peak pumped-storage operations.

The intake structure for the power plant consists of two parallel intake channels, one each for two penstock tunnels. The intake openings are protected by stainless-steel trashracks. The intake structure has an overflow type shutter system, approximately 40-foot square, that determines the level from which water is withdrawn from Lake Oroville.

The main control building and a 230-kV switchyard are located above ground approximately 1,500 ft southwest of the underground powerhouse. Three overhead transmission lines extend approximately nine miles from the switchyard to PG&E's Table Mountain Substation.

**Table A.2.1-4. Technical data for Hyatt Pumping-Generating Plant.**

Specification	Pumping	Generating
License Capacity	519,000 hp & 5,610 cfs	645 MW & 16,950 cfs
Normal Static Head	500-660 ft	410-676 ft
Design Dynamic Head	592 ft	615 ft
Number of Units	3 (pumping/generating)	6 - ( 3 generating & 3 pumping/generating)
Unit Size	173,000 hp & 1,870 cfs	(g) 123 mVA & 2,850 cfs 3 (p/g) 115 mVA & 2,800 cfs
Penstock Diameter		2 @ 22 ft
Tailrace Diameter		2 @ 35 ft

Source: DWR Bulletin Number 200 – Volume IV



**Figure A.2.1-2. Hyatt Pumping-Generating Plant.**

## **2.1.5 Thermalito Diversion Dam, Diversion Pool, and Powerplant**

### ***2.1.5.1 Thermalito Diversion Dam***

The Thermalito Diversion Dam is located approximately four miles downstream of Oroville Dam. The Thermalito Diversion Dam consists of a 625-foot-long concrete gravity dam with a regulated ogee spillway; and a canal-regulating headworks structure.



The dam has three purposes: (1) it diverts water into the two-mile long Thermalito Power Canal, which transports water to the Thermalito Pumping-Generating Plant for power generation; (2) it creates a tailwater pool (called the Diversion Pool) for the Hyatt Pumping-Generating Plant; and (3) provides headwater for the Thermalito Diversion Dam Powerplant.

### **2.1.5.2 Diversion Pool**

The Diversion Pool acts as a forebay when the Hyatt Pumping-Generating Plant is pumping water back into Lake Oroville.



**Figure A.2.1-3. Lake Oroville, Oroville Dam, and the Diversion Pool.**

### **2.1.5.3 Thermalito Diversion Dam Powerplant**

The Thermalito Diversion Dam Powerplant is a hydroelectric power plant located below the left abutment of the Thermalito Diversion Dam. The water flows into the Feather River to maintain fish habitat between the Thermalito Diversion Dam and the Thermalito Afterbay Outlet. The power plant facilities consist of an intake headworks, inlet pipes, a single penstock, an underground powerhouse with one turbine unit, a tailrace channel and outlet works. The powerhouse measures approximately 53-ft long, 50-ft wide, and

42-ft high. Two 15-kV underground distribution lines extend approximately 3.9 miles and 1.1 miles from Thermalito Diversion Dam Powerplant Switchyard to Hyatt Pumping-Generating Plant Switchyard and the Feather River Fish Hatchery, respectively.



**Figure A.2.1-4. Thermalito Diversion Dam and the Thermalito Diversion Dam Powerplant.**

**Table A.2.1-5. Technical data for Thermalito Diversion Dam, Diversion Pool, and Thermalito Diversion Dam Powerplant.**

<b>Thermalito Diversion Dam</b>	
<b>Dam</b>	
Type	Concrete gravity
Volume	154,000 cubic-yards
Height from Base of Dam	143 ft
Crest Elevation	233 ft msl
Crest Width	51 ft
Crest Length	1,300 ft
<b>Spillway</b>	
Type	Gated outlet
Crest Length	560 ft
Ogee Crest Elevation	205 ft msl
Control	14 radial gates, each 40ft wide by 23ft high.
Controlled Maximum Flow	320,000 cfs
Hoist	Electric
<b>Power Canal Headworks</b>	
Type	Gated outlet
Sill Elevation	200.5 ft
Control	3 radial gates, each 26.67 ft wide by 25.8 ft high.
Controlled Maximum Flow	16,900 cfs
Hoist	Electric
<b>Diversion Pool</b>	
Maximum Water Surface Elevation	225 ft msl
Minimum Water Surface elevation	221 ft msl
Maximum Storage	13,350 af
Maximum Water Surface Area	320 acres
Shoreline length @ Maximum Storage	10 miles
<b>Thermalito Diversion Dam Powerplant</b>	
License Capacity	3 MW & 615 cfs
Normal Static Head	63-77 ft
Design Dynamic Head	67 ft
Number of Units	1
Unit Size	3.3 MVA & 615 cfs
Inlet Lines Diameter	2 @ 5 ft
Penstock Diameter	1 @ 7.5 ft

Source: DWR Bulletin Number 200 – Volume III

### **2.1.6 Thermalito Power Canal**

Thermalito Power Canal hydraulically links the Diversion Pool to the Thermalito Forebay and can convey water in either direction between the two facilities.

The headwork structure for the Thermalito Power Canal is located on the right abutment of the Thermalito Diversion Dam. The canal, 10,000 ft long, is designed to convey maximum generating and pumping flows of 16,900 cfs and 9,000 cfs, respectively. The canal is concrete-lined with bottom width of 48-ft and 1.5 to 1 side slope.





**Figure A.2.1-5. Thermalito Diversion Dam and the Thermalito Power Canal.**

## **2.1.7 Thermalito Forebay Dam and Forebay**

### ***2.1.7.1 Thermalito Forebay Dam***

The Thermalito Forebay Dam is located about four miles west of the City of Oroville. The dam serves two purposes; (1) it creates a tailwater for the Hyatt Powerplant during pump-back operations; and (2) provides headwater for the Thermalito Pumping-Generating Plant.

### ***2.1.7.2 Thermalito Forebay***

Thermalito Forebay is an off-stream regulating reservoir for the Thermalito Pumping-Generating Plant. It is contained by the Thermalito Forebay Dam on the south and east and by Campbell Hills on the north and west.

The Forebay has three purposes: (1) it conveys generating and pumping flows between Thermalito Power Canal and Thermalito Pumping-Generating Plant; (2) it provides regulatory storage and surge damping for the Oroville Facilities; and (3) it serves as a recreational site.

**Table A.2.1-6. Technical data for Thermalito Forebay Dam and Thermalito Forebay.**

<b>Thermalito Forebay Dam</b>	
Type	Zoned Earthfill
Volume	1,840,000 cubic-yards
Height from Base of Dam	91 ft
Crest Elevation	231 ft msl
Crest Width	30 ft
Crest Length	15,900 ft
<b>Thermalito Forebay</b>	
Maximum Water Surface Elevation	225 ft msl
Minimum Water Surface elevation	222 ft msl
Maximum Storage	11,768 af
Maximum Water Surface Area	630 acres
Shoreline length @ Maximum Storage	10 miles

Source: DWR Bulletin Number 200 – Volume III



**Figure A.2.1-6. Thermalito Forebay and Thermalito Forebay Dam.**

### **2.1.8 Thermalito Pumping-Generating Plant**

The Thermalito Pumping-Generating Plant is designed to operate in tandem with the Hyatt Pumping-Generating Plant to produce power during on-peak periods. The plant



provides generating and pump-back flow capacities of 17,400 cfs and 9,120 cfs, respectively.

The plant is an indoor type with an in-line arrangement of units. When in generating mode, the Thermalito Pumping-Generating Plant discharges into the Thermalito Afterbay via the Tail Channel. This channel is approximately 1.5-miles long and was constructed with 70-foot bottom width and 2:1 side slope.

Thermalito Pumping-Generating Plant Switchyard is located between the headworks structure and the powerhouse proper, utilizing a portion of the top deck of the powerhouse substructure. One 230-kV transmission line extends approximately 2.3 miles from the Switchyard to PG&E's Table Mountain Substation.

**Table A.2.1-7. Technical data for the Thermalito Pumping-Generating Plant.**

Specification	Pumping	Generating
License Capacity	120,000 hp & 9,120 cfs	114 MW & 17,400 cfs
Normal Static Head	85-102 ft	85-102 ft
Design Dynamic Head	99 ft	95 ft
Number of Units	3 (pumping/generating)	4 ( 1 generating & 3 pumping/generating)
Unit Size	40,000 hp & 3,040 cfs	3 (p/g) 30.6 MVA & 4,200 cfs
		1 (g) 34 MVA & 4,800 cfs
Penstock/Diameter		1 @ 24 to 21 ft
		3 @ 21 to 18 ft

Source: DWR Bulletin Number 200 – Volume IV



**Figure A.2.1-7. Thermalito Pumping-Generating Plant.**

## **2.1.9 Thermalito Facilities**

### ***2.1.9.1 Thermalito Afterbay Dam***

The Thermalito Afterbay Dam is located about six miles southwest of the City of Oroville. It is a homogeneous earthfill dam with the longest crest in the SWP system. The dam contains the Thermalito Afterbay on the south and west and by higher natural ground on the north and east.

### ***2.1.9.2 Thermalito Afterbay***

The Thermalito Afterbay is an offstream reservoir that has four purposes: (1) it provides storage for the water required by the pump-back operation; (2) it helps regulate the power system; (3) it produces controlled flow in the Feather River downstream from the Oroville Facilities; and (4) it provides recreational opportunities.



**Figure A.2.1-8. Thermalito Afterbay and Thermalito Afterbay Outlet.**

### ***2.1.9.3 Thermalito Afterbay Outlet***

The Thermalito Afterbay Outlet is situated in the southeast corner of the Afterbay, a location most convenient for discharge to the Feather River downstream of the Thermalito Diversion Dam. Water released from the outlet provides for downstream project use, stream flow maintenance, and water-right commitments.

### ***2.1.9.4 Thermalito Afterbay Irrigation Outlets***

The irrigation outlet facilities regulate, measure, and record deliveries. Sizes of the outlets were determined by the necessity to meet discharge requirements at minimum reservoir level and match existing water levels in the canal system. These structures include Western Canal, Richvale Canal and Sutter-Butte Canal outlet.

**Table A.2.1-8. Technical data for Thermalito Afterbay Dam, Thermalito Afterbay, Thermalito Afterbay Outlet, and Thermalito Afterbay Irrigation Outlets.**

<b>Thermalito Afterbay Dam</b>	<b>Specification</b>
Type	Earthfill
Volume	5,020,000 cubic-yards
Height from Base of Dam	39 ft
Crest Elevation	142 ft msl
Crest Width	30 ft
Crest Length	42,000 ft
<b>Thermalito Afterbay</b>	
Maximum Water Surface Elevation	136.5 ft msl
Minimum Water Surface elevation	123 ft msl
Maximum Storage	57,040 af
Maximum Water Surface Area	4,300 acres
Shoreline length @ Maximum Storage	26 miles
<b>Thermalito Afterbay Outlet</b>	
Type	Gated outlet
Sill Elevation	105 ft msl
Control	5 radial gates, each 14 ft wide by 14 ft high.
Controlled Maximum Flow	17,000 cfs
Hoist	Electric
<b>Thermalito Afterbay Irrigation Outlets</b>	
<b>Western Canal</b>	
Type	Gated outlet
Flow Sensing Method	Flow Tubes
Invert of Gate Opening Elevation	105 ft msl
Control	5 radial gates, each 8 ft wide by 8 ft high
<b>Richvale Canal</b>	
Type	Gated outlet
Flow Sensing Method	Flow Tubes
Invert of Gate Opening Elevation	105 ft msl
Control	3 radial gates, each 6 ft wide by 6 ft high
<b>Sutter-Butte Canal</b>	
Type	Gated outlet
Flow Sensing Method	Overflow Weir
Invert of Gate Opening Elevation	102.75 ft msl
Control	4 radial gates, each 5 ft wide by 6 ft high

Source: DWR Bulletin Number 200 – Volume III

Western Canal and Richvale Canal outlets are combined in one structure and located in the northwest corner of Thermalito Afterbay. Western Canal outlet consists of five 96-inch-diameter conduits through the dam. The Richvale Canal outlet parallels these with 72-inch-diameter conduits. Each conduit is equipped with a slide gate at the upstream end to control flow. The Sutter-Butte Canal Outlet is situated on the south side of Thermalito Afterbay. It consists of four 7-foot-wide by 6-foot-high rectangular conduits founded on a concrete base slab, slide gates, a headwall with provisions for bulkheading, training walls, and an outlet channel approximately 1,200 ft long connecting to the existing Sutter-Butte Canal.

The controls for all irrigation outlets were designed to automatically adjust the slide gates to accommodate constantly changing head caused by afterbay fluctuations. Each

gate may be operated from any of three control stations as follows: at the gate hoist operator, in the separate outlet control houses, or in the remote control station located in the Oroville Area Control Center at the foot of Oroville Dam.

**2.1.10 Transmission Facilities**

Two sets of double circuit towers carrying three 230-kV circuits extend from the Hyatt Pumping-Generating Plant’s 230-kV Switchyard to the Table Mountain Tap. One set of double circuit towers extends from the Thermalito Pumping-Generating Plant Switchyard to the Table Mountain Tap.

The distance from the Hyatt Pumping-Generating Plant 230-kV Switchyard to the Pacific Gas and Electric Company Table Mountain Substation is about nine miles. The distance from Thermalito Pumping-Generating Plant Switchyard to the Pacific Gas and Electric Company Table Mountain Substation is about 2.3 miles.

Also, two underground 15-kV power lines provide electric service to Thermalito Diversion Dam Powerplant and to the Feather River Fish Hatchery. One underground 15-kV power line, 3.9 miles long, connects Thermalito Diversion Dam Powerplant Switchyard with Hyatt Pumping-Generating Plant’s Switchyard. The second underground 15-kV power line connects Thermalito Diversion Dam Powerplant with the downstream Feather River Fish Hatchery.

**2.2 EXISTING ENVIRONMENTAL AND RECREATION COMMITMENTS**

**2.2.1 Feather River Fish Facilities**

***2.2.1.1 Fish Barrier Dam***

The Feather River Fish Barrier Dam is downstream of the Thermalito Diversion Dam and immediately upstream of the Feather River Fish Hatchery. The flow over the dam maintains fish habitat in the low-flow channel of the Feather River between the Fish Barrier Dam and the Thermalito Afterbay Outlet. The dam diverts fish into a fish ladder that leads to the hatchery.

**Table A.2.2-1. Technical data for the Fish Barrier Dam.**

Fish Barrier Dam	Specification
Type	Concrete gravity
Volume	9,300 cubic-yards
Height from Base of Dam	91 ft
Crest Elevation	181 ft msl
Crest Length	600 ft

*Source: Lake Oroville Website (Facility Statistics: Feather River Fish Hatchery)*





**Figure A.2.2-1. Fish Barrier Dam.**

### ***2.2.1.2 Fish Barrier Pool***

The Fish Barrier Pool has a storage capacity of 560 acre-feet (af) and covers 50 acres. The shoreline covers one mile at gross capacity.

### ***2.2.1.3 Feather River Fish Hatchery***

The Feather River Fish Barrier Dam is downstream of the Thermalito Diversion Dam and immediately upstream of the Feather River Fish Hatchery. The flow over the dam maintains fish habitat in the low-flow channel of the Feather River between the dam and the Thermalito Afterbay Outlet and provides attraction flow for the hatchery. The Feather River Fish Hatchery, an anadromous fish hatchery, was built to compensate for the loss of spawning grounds and rearing areas for returning salmon and steelhead trout and their offspring; the spawning grounds and rearing areas were lost due to construction of Oroville dam. The hatchery has recently accommodated more than 20,000 adult fish and 15 million young fish annually.

Juvenile salmon and steelhead raised at the hatchery are transported by trucks in oxygenated, temperature-controlled tanks and released in the Feather and Sacramento Rivers, in Lake Oroville and other California reservoirs, and in San Pablo Bay near San Francisco Bay.

The facility is operated by the California Department of Fish and Game (DFG) and maintained by DWR.



**Figure A.2.2-2. Feather River Fish Hatchery.**

#### **2.2.1.4 Fish Ladder**

The Fish Barrier Dam and pool, located upstream of the Feather River Fish Hatchery, divert fish into a fish ladder that leads to the hatchery. The fish ladder consists of a series of “steps” and pools with the maximum drop between pools of one foot. Underwater passage of fish can be observed by visitors through 42-inch square viewing panels installed in the fish ladder wall.

An enlarged section of the fish ladder at its upstream terminus functions as a gathering tank, entrapping fish ascending the ladder. A mechanical sweep gathers the fish and

deposits them into the abutting spawning building. Four concrete circular tanks hold the fish until they are ready to spawn.

**Table A.2.2-2. Technical data for the fish ladder.**

<b>Fish Ladder</b>	<b>Specification</b>
Fish Ladder Length	2,150 ft
Pool Lengths	8 to 1000 ft
Pool Width	6 ft
Pool Depth	2 ft
Velocity	2 to 5 fps

Source: Lake Oroville Website (Facility Statistics: Feather River Fish Hatchery)

### **2.2.1.5 Hatchery Spawning Building**

The Hatchery Spawning Building is where the artificial spawning takes place. Milt is taken from the male and mixed with eggs taken from the female. The eggs are kept in incubators capable of holding up to 25 million eggs.

The fry or young fish are held in incubators until they can be transferred to the rearing channels.

### **2.2.1.6 Rearing Raceways**

Young fish (fingerlings and yearlings) are held in rearing channels until they are ready for release. The rearing channels are concrete-lined raceways blocked off in intervals to form 48 individual pools 100-ft long and 10-ft wide. Water flow and velocity in the raceways are 3 to 5 cfs at 0.1 fps. The raceways are covered with netting to protect the fish from predators such as hawks and herons.

### **2.2.1.7 Thermalito Fish Rearing Facilities**

Located on the west side of the Thermalito Afterbay, the Thermalito Fish Rearing Facility is a set of fish rearing ponds used to raise salmon fry susceptible to the Sacramento River Chinook Disease (a coldwater virus) and young salmon. Its two rearing pond raceways can raise 2.5-million fingerlings for planting in San Pablo Bay or for study purposes.

### **2.2.1.8 Ultraviolet Water Treatment Facility**

The treatment facility at the fish hatchery delivers disinfected water to the Thermalito Fish Rearing Facility and the rearing raceways to guard against the fall-run Chinook becoming diseased.

## **2.2.2 Recreation Facilities**

### **2.2.2.1 Lake Oroville Visitors Center**

Located east of the Oroville Dam on Kelly Ridge, the 10,000 square-foot center features exhibits on the engineering and construction of the hydropower facilities. Additionally,



there are interpretive displays on the native culture and the natural resources of the area. The center also has observation decks with various picnic tables and an observation tower. Visitors to Lake Oroville can also obtain specific information about recreational opportunities and activities in the area.

### ***2.2.2.2 Marinas at Bidwell Canyon and Lime Saddle***

#### **Bidwell Canyon Marina**

Bidwell Canyon Marina features include a fuel dock, pumping station for boat holding tanks, boat docks and storage, trailer facilities with RV hookups, and a seven-lane boat launching ramp. Bidwell Canyon Marina is located approximately one mile East of Oroville Dam on the southern shore of the lake.

#### **Lime Saddle Marina**

Lime Saddle Marina has a four-lane boat launching ramp, picnic facilities, boat dock and storage, fishing and boating supplies, gas and oil. The marina is located on the West Branch of the Feather River near Lime Saddle Road.

### ***2.2.2.3 Spillway Recreation Area at Oroville Dam***

The Spillway recreation area at Oroville Dam has the largest boat launching facility at Lake Oroville. A 12-lane ramp with over 800 parking spaces, recently renovated in 2002, is used during high water; an eight-lane second-stage ramp is used during low water. This site also provides limited day-use activities and opportunities for picnicking and bike riding.

### ***2.2.2.4 Enterprise Boat Ramp and Day Use Area***

The Enterprise ramp and day use area, located on the South Fork arm of Lake Oroville, provides boat launching and shoreline access. This site has a two-lane boat launch ramp used during high water (>820 ft above msl) and limited amenities. Amenities include a recently installed vault-type, handicap-accessible toilet.

### ***2.2.2.5 Car-Top Boat Launch Ramps***

These locations provide access to boaters launching canoes, small sailboats, and other small watercraft.

#### **Dark Canyon**

Dark Canyon Car-Top Boat Launch Ramp is located on the West Branch of the North Fork arm of Lake Oroville. This single-lane boat launch ramp is available at most water levels. There is a paved parking lot but no restroom.

### **Foreman Creek**

Foreman Creek Car-Top Boat Launch Ramp is located on the north side of the main body of Lake Oroville. This two-lane boat launch ramp provides access at most water levels but has no developed parking area or restrooms.

### **Nelson Bar**

Nelson Bar Car-Top Boat Launch Ramp is located on the West Branch of the North Fork arm of Lake Oroville. The lower section of the boat launch ramp, below the improved paved ramp, is passable by foot only. The site has a gravel parking lot, available at all but the highest water levels, and one vault toilet.

### **Stringtown**

Stringtown Car-Top Boat Launch Ramp is located on the South Fork arm of Lake Oroville. The boat launch ramp is available at most water levels. This site has limited parking and one vault toilet.

### **Vinton Gulch**

Vinton Gulch Car-Top Boat Launch Ramp is located on the West Branch of the North Fork arm of Lake Oroville. The single-lane boat launch ramp is used at high water. This site has no designated parking area and one vault toilet.

## ***2.2.2.6 Campground and Day Use Areas***

### **Bidwell Canyon Campground and Day Use Area**

Bidwell Canyon Campground is located along the southern shore of Lake Oroville and to the west of Oroville Dam. This facility provides campsites for tents or RV's, the latter with full hookups. This site has flush toilets, piped water, showers, gray water sumps, and a picnic area with fire grills.

### **Lime Saddle Campground and Day Use Area**

Lime Saddle Campground, built in 2001, is located on the western shoreline of the West Branch of the North Fork arm of Lake Oroville. This facility provides campsites for tents, RV's, and groups. This campground has restrooms, showers, and potable water; each site has a picnic table and fire grill.

### **Loafer Creek Campground, Day Use Area and Equestrian Camp**

Loafer Creek Campground is the largest campground and is located on the southern shore of Lake Oroville east of Oroville Dam. This facility has campsites for tents, RV's, large groups and has an eight-lane boat launch ramp. The campground is equipped with restrooms, showers, piped water, gray water sumps, picnic table, and fire grills.

The Loafer Creek Equestrian Camp is equipped with shower stalls and feed troughs for horses. Restroom facilities and trailheads are located nearby. Recently, a paved access road, new feeder boxes, pipe corrals, and a 50-ft round pen were added at this location to provide enhanced equestrian recreational opportunities.

**Table A.2.2-3. Campground information.**

<b>Campgrounds</b>	<b>Individual Sites</b>	<b>Group Sites</b>
Bidwell Canyon	75	0
Lime Saddle	44	2*
Loafer Creek	137	6

*\*Each group site at Lime Saddle consists of 3 individual sites.*

### **Saddle Dam Day Use Area**

This primarily equestrian-use trailhead, located in the southeastern portion of the project area, was recently improved by regrading and adding gravel to the parking area; adding picnic tables, a vault-type, handicap-accessible toilet, a water trough, and hitching posts for horses; and planting native shade trees.

#### **2.2.2.7 Boat-in Campgrounds (BIC)**

In addition to traditional campgrounds, Lake Oroville provides boat-in campgrounds around the lake. These camps are accessible only by boat and service vehicles and are popular during periods of high water. There are a total of 84 individual/family sites.

### **Bloomer Area**

Bloomer Area Boat-in Campsites are located near the North Fork arm of Lake Oroville. Bloomer Area has four separate camp areas: Bloomer Cove, Bloomer Knoll, Bloomer Point, and Bloomer Group. The Bloomer Group is the only BIC in Bloomer Area that offers a group site (one 75-person group site). Each has campsites equipped with tables and fire rings with cooking grills.

### **Craig Saddle**

Craig Saddle Boat-in Campground is located between the Middle and South arms of Lake Oroville. This area has 18 sites, each equipped with tables, potable water, and fire rings with cooking grills.

### **Foreman Creek**

Foreman Creek Boat-in Campground is located at the north side of Lake Oroville. This site is equipped with potable water, gray water sump, tables, and fire rings with cooking grills.

## **Goat Ranch**

Goat Ranch Boat-in Campground is located on the North Fork arm of Lake Oroville between the Bloomer campgrounds, where the West Branch splits off of the North Fork arm. This site is equipped with tables and fire rings with cooking grills.

**Table A.2.2-4. Boat-in campground information.**

<b>Boat-in Campgrounds</b>	<b>Individual Sites</b>	<b>Toilets</b>
Bloomer Cove BIC	5	2
Bloomer Knoll BIC	6	2
Bloomer Point BIC	24	4
Craig Saddle BIC	18	4
Foreman Creek BIC	26	4
Goat Ranch BIC	5	4

*Source: Draft Study Report R-10 and R-10 edited*

### **2.2.2.8 Floating Campsites and Restrooms**

Lake Oroville has ten floating campsites that are anchored in different areas of the reservoir. Each is a two-story structure that can accommodate up to 15 people, with living space and amenities such as cooking grill, table, sink, restroom, and sleeping area.

There are seven floating restrooms on Lake Oroville to preserve water quality and provide convenience for boaters. They are stationed around the lake and each has two individual restrooms with vaults that are periodically pumped-out.

### **2.2.2.9 Diversion Pool Day Use Area**

The Diversion Pool Day Use Area is open for day-use activities such as hiking, biking, trail access, and picnicking. Only non-motorized and electric boats are allowed in this area. This site has one vault toilet but few other amenities.

### **2.2.2.10 North Thermalito Forebay Recreation Area**

The North Thermalito Forebay area offers picnicking, swimming, as well as en-route camping. Boating is restricted to non-motorized boats such as sailboats and canoes (electric motors allowed). The boat launch area has two 2-lane boat launch ramps. There are numerous picnic tables, group facilities and shade ramadas, and a popular sand beach.

### **2.2.2.11 South Thermalito Forebay Recreation Area**

The South Thermalito Forebay Recreation Area provides outdoor recreational activities such as boating, picnicking, fishing and swimming. The site has a two-lane boat launch ramp with power boating limited to 330-acres of the 630-acre pool. The site has several picnic tables with fire grills. A vault-type, handicap accessible toilet was recently installed at this location.

### **2.2.2.12 Monument Hill Day Use Area**

Monument Hill Day Use Area provides recreational activities such as boating, swimming, fishing, picnicking and limited hunting. This site has 10 picnic tables, 4 flush toilets, a two-lane boat launching ramp, and a fish cleaning station.

### **2.2.2.13 Thermalito Afterbay Boat Launch Ramps**

#### **Larkin Road Boat Launch Ramp**

The Larkin Road boat launch area has a graded and graveled car-top boat launch ramp. This site has a paved lot approximately 50-yards by 50-yards with a single-vault toilet.

#### **Monument Hill Boat Launch Ramp**

The boat launch ramp consists of a two-lane paved boat launch ramp with a floating dock and is located on the eastern shoreline of the Thermalito Afterbay. The paved and unpaved parking lots are able to accommodate about 75 car/trailer combinations.

#### **Wilbur Road Boat Launch Ramp**

The Wilbur Road boat launch area consists of a two-lane paved boat launch ramp, a parking lot with 14 car/trailer combination spaces and a vault-type handicap accessible toilet.

### **2.2.2.14 OWA Primitive Camping Area**

OWA primitive camping is allowed in one designated area. There are minimal amenities for users. The OWA provides for wildlife habitat and recreational opportunities, including hunting, fishing, nature viewing, camping, biking, horseback riding, picnicking, and boating. Portions of the OWA are managed to provide nesting and foraging cover for resident and migratory waterfowl.

### **2.2.2.15 Equestrian, Bicycle, and Hiking Trails**

#### **Dan Beebe Trail**

The Dan Beebe Trail has both difficult and easy terrain. The Loafer Creek Horse Camp is available for those who plan to spend more than one day riding on the trails. The horse camp is equipped with shower stalls and feed troughs for the horses. Restroom facilities and trailheads are also located nearby.

#### **Brad Freeman Trail**

The 41-mile Brad Freeman Trail circles the Thermalito Forebay, Thermalito Afterbay, and the Diversion Pool, and crosses the crest of Oroville Dam. It was constructed in the mid-1990s as a mountain-bicycle trail, but became popular with equestrians and it is now considered a multipurpose trail. There are about a dozen popular or marked

access points, many at other popular Project recreation sites, from which trail users can stage. The mostly-unsurfaced trail provides scenic off-road recreation, but some short sections are along paved roads and can be used by less-specialized bicycles. More than 30 miles of the trail are flat but include some rolling terrain; steep grades can be found on either side of Oroville Dam. The Freeman Trail has also been used for downhill and cross-country mountain-bicycle races. DWR recently completed a group staging area at Thompson Flat that includes signage, a graveled driveway to Cherokee Road, graded parking, and a spur trail from the staging area to an existing trail.

### **Hiking Trails**

Most of the hiking trails at Lake Oroville are located in the Bidwell Canyon and Loafer Creek areas; however, there is also a trail in the Spillway area. Informal trails offering shoreline access are found at Thermalito Afterbay, the Craig Saddle area, and the Foreman Creek Car-top BR area. Hiking trail locations and access points in the project area include Bidwell Canyon, Kelly Ridge, Loafer Creek, Potters Ravine, Wyk Island, the Saddle Dam, Powerhouse Road, Lakeland Boulevard, East Hamilton Road, Toland Road, Tres Vias Road, and the Visitors Center Chaparral Interpretive Trail.

The Maidu Sewim Bo River Trail was recently developed along the eastern bank of the Feather River starting at the Nature Center and extending north to the Thermalito Diversion Dam. Amenities include picnic tables, shade ramadas, restrooms, and interpretive signage.

The Freeman Trail provides 41 miles of scenic off-road recreation, popular among riders of all-terrain bikes. The trail circles the Thermalito Forebay, Thermalito Afterbay, and includes the crest of Oroville Dam. About 30 miles of trail are mainly flat but include some rolling terrain; steep grades can be found on either side of the dam within a two mile distance from Lake Oroville. A portion of the bike trail is paved and the rest is either dirt or gravel.

### **2.2.3 Interim Projects**

Early in the ALP, DWR agreed to consider implementing some actions before receiving a new license provided no license amendment was needed, no environmental review was required, and there was agreement to include the actions in the new license application when filed. These interim projects are listed below and discussed in further detail in Section 3.1.2.2 of the PDEA:

- Restroom Upgrades at Wilbur Boat Ramp, Model Aircraft flying facility, Enterprise Boat Ramp, South Thermalito Forebay and Bidwell Saddle Dam;
- Loafer Creek Equestrian Camp Improvements;
- Group Staging Area at Thompson Flat;
- Bidwell Bar Bridge Exhibit;

- Saddle Dam Improvements;
- Lake Oroville Overlook Improvements;
- Reseed Oroville Dam;
- Model Aircraft Flying Facility Improvements;
- Promote Existing Recreation Facilities along SR 99;
- Boating Safety Training;
- Maidu Sewim-Bo River Path; and
- FRH Landscaping Improvements.

## **2.2.4 Oroville Wildlife Area**

### ***2.2.4.1 Introduction***

The OWA comprises approximately 11,000- acres west of Oroville that is managed for wildlife habitat, recreational activities and gravel mining. It includes the Thermalito Afterbay and surrounding lands (approximately 6,000 acres) along with 5,000 acres adjoining the Feather River. The 5,000 acre area straddles 12 miles of the Feather River, which includes willow and cottonwood lined ponds, islands, and channels. Recreation areas include dispersed recreation (hunting, fishing, hiking, and bird watching), plus recreation at developed sites, including Monument Hill day use area, model airplane grounds, three developed boat launches on the Afterbay and two unimproved ramps on the river, and two primitive camping areas. California Department of Fish and Game's (DFG) habitat enhancement program includes a wood duck nest-box program and dry land farming for nesting cover and improved wildlife forage. Limited gravel extraction also occurs in a number of locations.

### ***2.2.4.2 Habitat Activity Areas***

The DFG is responsible for operation and maintenance of the OWA. A significant amount of their activity is taken up with garbage collection throughout the area. However, several significant efforts have been undertaken to enhance the vegetation communities and wildlife habitat.

### **Brood Ponds**

DWR and the California Waterfowl Association (CWA) in consultation with DFG worked to establish five brood ponds for waterfowl within the Thermalito Afterbay. Due to the changing water elevation, waterfowl were having a difficult time establishing nests and hatching offspring. It was decided to establish small, dammed areas in shallow end bays throughout the Afterbay. When the water of the Afterbay started to drop or rise, the shoreline within the brood pond areas would remain more stable thereby allowing

nesting waterfowl the opportunity to continue without being inundated by water. Ongoing maintenance activities include thinning/removal of vegetation to provide better access to water areas and the construction/installation of wood duck boxes. This habitat management activity has been very successful and resulted in significant numbers of waterfowl within the Afterbay and adjacent lands.

### **Habitat Enhancement**

DFG conducts habitat enhancement programs throughout the entire OWA. However, most of this activity consists of planting nesting and foraging vegetation cover for waterfowl, 85 percent of which is in and around Thermalito Afterbay.

#### ***2.2.4.3 Recreation Activity Areas***

The Thermalito Afterbay and preserve are heavily used by the public for hunting, fishing, and recreation. These activities are described below.

### **Camping**

Currently, there are three camping locations in the OWA. There are two improved campgrounds next to the Thermalito Afterbay Outlet (southeast corner of the Afterbay). These locations include vault restrooms, picnic tables, and trash receptacles. A dirt boat ramp in the northern campground provides access to the Feather River. One other unimproved campground is located on the northwest end of One Mile Pond (near the southern end of the preserve).

### **Boating Facilities**

Two improved and one semi-improved boat ramps are provided for powerboat and watercraft access to the Thermalito Afterbay. The improved boat ramps include Monument Hill (east side of the Afterbay) and Wilber Road just off Highway 162 in the northeast corner of Thermalito Afterbay. The Larkin Road location is a semi-improved boat ramp in the southeast section of Thermalito Afterbay. There is also a semi-improved boat ramp that provides access to the Feather River adjacent (north) to Thermalito Afterbay Outlet. The Monument Hill location also includes several improvements such as a paved parking lot, picnic tables, barbecue pits, and vault toilets.

### **Boating and Water Skiing**

The three improved boat ramps provide public access for boating and water skiing recreational activities on the Thermalito Afterbay. A water ski slalom course was installed in the southeastern corner of the Afterbay. The area is heavily used by water ski boats, pleasure and fishing boats, and personal watercraft (jet skis). Sailboarding is also a popular activity.



## **Picnicking**

Facilities for picnicking activities are limited to those located at Monument Hill located on the east side of Thermalito Afterbay. The area includes several picnic tables with permanent barbecue facilities, a paved boat ramp, parking facilities, and vault toilets.

## **Hunting**

Hunting is one of the primary activities at the OWA and involves bird and mammal hunting, as permitted according to the hunting season. Only shotguns or bows and arrows are allowed in the OWA. Rifles and pistols are not allowed for hunting in the OWA. There are approximately 150,000 to 200,000 user days per year at the OWA related to both hunting and fishing. There are diverse hunting seasons throughout the year that include the following primary animals of interest:

In addition to the scheduled hunting seasons, the DFG sponsors two/year, junior (kids under 16) pheasant hunts with stocked birds.

## **Fishing**

Fishing at the OWA provides some of the best opportunities within the State of California. Fish in the Feather River include anadromous species such as: Chinook salmon, steelhead, shad, striped bass, and sturgeon. Salmon and steelhead fishing is best in fall and winter; shad and striped bass seasons peak in late spring. Anglers can also fish for largemouth and smallmouth bass, bluegill, crappie, brown bullhead, and carp. The Afterbay and dredger ponds throughout the area include bass, blue gill, cat fish, and crappie. In years past, the DFG stocked fish in the dredger ponds but no longer continues that activity.

## **Bird Watching**

The OWA provides many opportunities for bird watching and has been designated as a “significant bird area” by the Audubon Society. It provides a year-round home for at least 128 species of birds and 12 species of mammals. Common game birds include mourning dove, California quail, ring-necked pheasant, and migrating flocks of band-tailed pigeons. Bird and nature study is excellent during the spring.

### ***2.2.4.4 Gravel Mining***

DWR maintains numerous contracts with local companies for the mining and use of gravel within the preserve portion (southern half) of the OWA. These areas are all located within the flood plain of the Feather River and provide significant gravel resources for projects throughout the surrounding county.

### **3.0 DESCRIPTION OF PROPOSED NEW FACILITIES**

DWR does not propose any modification to the Oroville Facilities that would either add new generation equipment or increase the generating capability of the existing three power plants. However, DWR does propose continuing to operate and maintain the Oroville Facilities for electric power generation with new environmental and recreational enhancements under the Proposed Action. These enhancements could be either structural and/or operational improvements that would affect future project costs and/or the amount of annual generation.

#### **4.0 LANDS OF THE UNITED STATES**

The Federal lands within the Oroville Facilities project boundary include a total of 6,200 acres of land owned by the Bureau of Land Management (BLM) and the U.S. Forest Service (USFS). The BLM lands total 4,600 acres and the USFS lands total 1,600 acres.

This page intentionally left blank.

## **APPENDIX C**

---

### **MODELING TOOLS AND RESULTS**

---

This page intentionally left blank.

## APPENDIX C MODELING TOOLS AND RESULTS

### C.1 INTRODUCTION

This appendix describes the analytical modeling tools and evaluation procedures that were used for this Preliminary Draft Environmental Assessment (PDEA) to characterize project-related effects on reservoir and river hydrology, as well as other selected modeling tools that are used to assess environmental impacts. Numerical modeling was used to evaluate Existing Conditions and estimate the likely effects that are expected to occur under Future No-Action Conditions, the Proposed Action, Alternative 2, and cumulative conditions. To provide a full range of comparisons, Future No-Action Conditions were evaluated with comparisons to both Existing Conditions and the Proposed Action and Alternative 2. The hydrologic results also served as important information for the evaluation of power production, flood management, water quality, fisheries, recreation, and economic effects.

### C.2 SUMMARY OF MODELS USED FOR ANALYSES

The following operation, temperature, and sediment models were used in the environmental analysis of alternatives for the PDEA.

- **CALSIM II:** Modeled the State Water Project (SWP) and Central Valley Project (CVP) using a monthly time step. Allowed for assessment of water supply impacts and provides operational constraints for the other operations models.
- **Local Operations (HYDROPS™):** Modeled Oroville Facilities operations at an hourly time step with the goal of maximizing hydroelectric power production given input constraints.
- **Reservoir–River Temperature (WQRRS):** Modeled temperatures in the Oroville–Thermalito Complex and in the Feather River downstream of Lake Oroville to the confluence with the Sacramento River.
- **Flow-Stage (HEC-RAS):** Modeled channel geometry and flow resistance to develop flow-stage relationships along the Feather River from Lake Oroville downstream to the confluence with the Sacramento River.
- **FLUVIAL-12:** Modeled sediment movement in the Feather River. Used to provide input to the analysis of scour and erosion within the river.

### C.3 MODEL INTEGRATION

The first three models identified above—the CALSIM II, Local Operations, and Reservoir–River Temperature models—made up the operations modeling system; that is, they were used to simulate how the Oroville Facilities are operated under varying conditions and assumptions. These models formed a single, integrated modeling

system to perform the modeling of operations, hydroelectric power, and temperature required to produce results throughout the Oroville Facilities and the lower Feather River. The other models identified above were generally used to assess the effects of the resulting operations on specific resource areas, or to develop important data for input to other, impact assessment models.

For these models to pass data to each other, they had to be able to “talk” to each other. To ensure such communication, a unified, operations modeling database system was developed. The system allowed for translation of data from one operations model to another and translation of operations simulation data for input to the other modeling tools or for impact analysis. Implementation of the system required development of tools to translate the output from some models and prepare input to subsequent models. The system used a database to store operations modeling results and to serve as the conduit to pass data between the models.

As critical as it was for the operations models to share data (and subsequently to export operations modeling data to the impact models), it was also important to provide a feedback mechanism. This allowed results from lower level operations models to influence the assumptions made for higher level operations models; it also provided a means for feedback of information developed from the impact models to the suite of operations models. To enable feedback within the suite of operations models, the operations models were used in a series of steps, from higher level models to lower level models, as described below.

- **Statewide Operations Modeling:** Each scenario was first simulated using the CALSIM II model. The CALSIM II model is a long-term, large-scale, monthly time-step planning model of the SWP/CVP systems and their operations. The model incorporated operational decisions on the Oroville Facilities based on the SWP’s projectwide goals and provided information on potential statewide impacts for a given scenario. The results of these simulations provided the necessary constraints to lower level models for detailed simulation of proposed alternatives.
- **Local Operations Modeling:** CALSIM II simulations generate operational constraints for the Oroville Facilities based on statewide operational requirements. These constraints, along with other assumptions modified as required for the proposed alternative, were then used as input to the local operations model. The local operations model then operated the Oroville Facilities to optimize power production for each week within the operational constraints from the CALSIM modeling. The resulting simulation was evaluated and the assumptions were modified as required and the local operations simulation was repeated until the final results were acceptable.

The CALSIM-based operational constraints noted above were treated as “soft” constraints; that is, the local operations model was allowed to deviate from them if necessary to achieve acceptable results. Furthermore, the local operations model might reveal instances when the assumptions used within, or operational decisions simulated by, the statewide modeling were not acceptable. In these

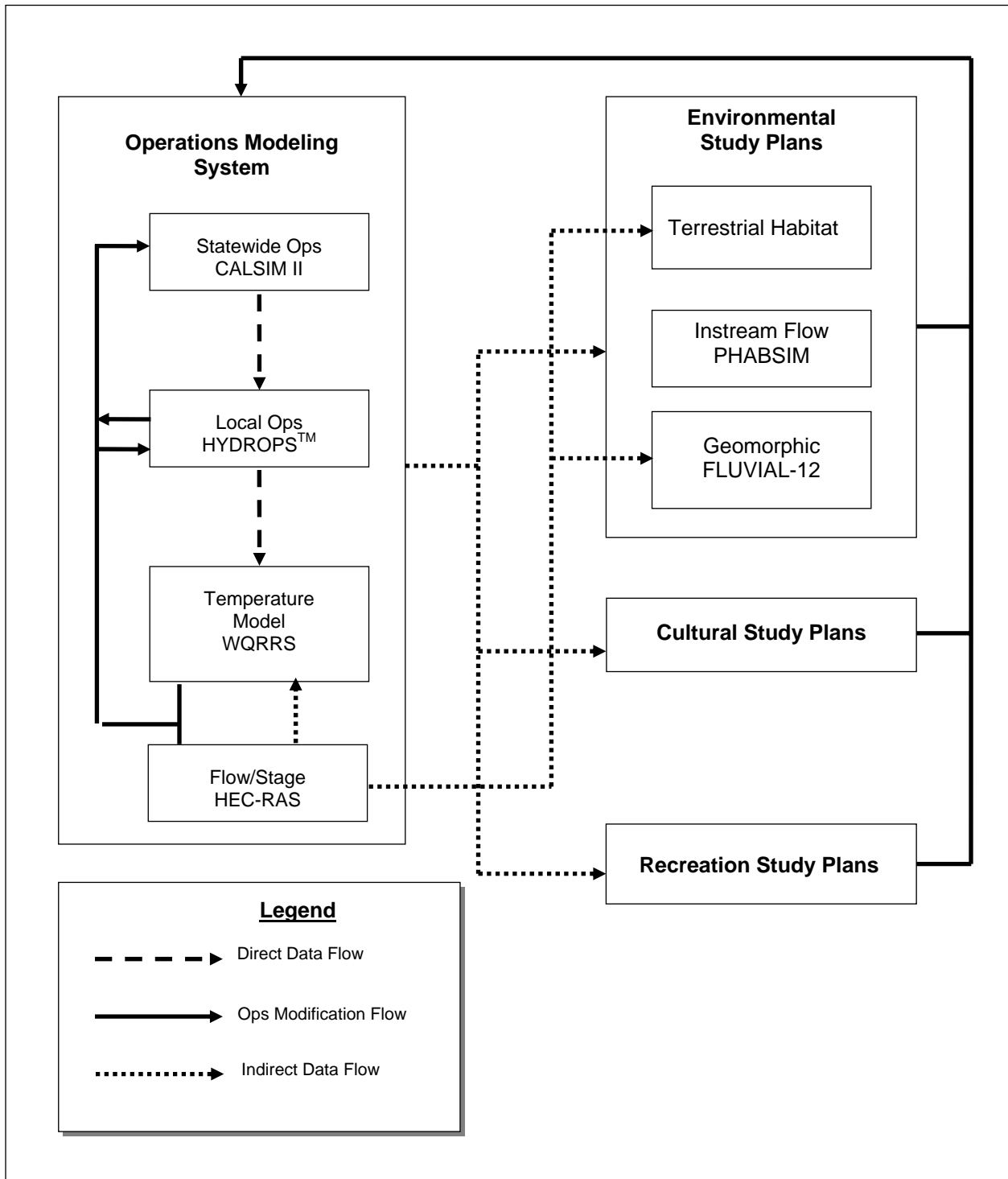


cases, the process went back to Step 1 and repeated the statewide operations modeling with assumptions modified to reflect the new information from the local operations modeling.

- **Temperature Modeling:** Once the local operations modeling was completed, the temperature model was used to simulate the temperatures throughout the system using the operational data from the local operations simulation. The resulting simulations were then evaluated to determine whether they were acceptable and met the temperature goals throughout the system. If the simulated temperatures were not acceptable, there were several possible courses of action. Below is an example of a series of actions that could be tested to achieve an acceptable simulation of temperature operations:
  - *Modify the outlet shutter operation at Lake Oroville.* The temperature of releases from Lake Oroville could be manipulated by changing the shutter configuration on the intake structure, with no other changes in operation allowed. In this case, only the temperature model would need to be re-run to perform the next simulation for evaluation.
  - *Modify the local power operations.* Heat gain can occur through pumpback, generation peaking, or Thermalito Complex operations. By changing power operations, and therefore the balance of water that flows through the Oroville Facilities and the Low Flow Channel of the Feather River, the temperatures in the Feather River could be manipulated. This type of evaluation would require that the local operations simulation be repeated with new assumptions, and that the temperature simulation be repeated with the new local operations results.
  - *Release water through the river valve.* During construction of Oroville Dam, a valve was used to allow water to bypass the Hyatt Pumping-Generating Plant. Because this valve is located at a very low elevation in Lake Oroville, it is possible to release very cold water from Lake Oroville for temperature control purposes. The valve was not designed for this level of use; therefore, limitations on its use for this purpose were included in the modeling.

Upon completion of the operations simulations, modeling data were processed and provided to other models as needed. Figure C.3-1 is a flow chart of the model interactions during the simulation and analysis process.

The core of model integration was a central modeling database that was used to store all data produced by the operations models and/or required to produce outputs for analyses or non-operations models. Time series data from the operations modeling were managed with the Data Storage System (DSS) developed by the U.S. Army Corps of Engineers (USACE) Hydrologic Engineering Center (HEC). This software was selected for several reasons:



Source: Developed by the Engineering and Operations Work Group

**Figure C.3-1. Model interaction and data flow.**

- It provides an efficient method for handling large volumes of time series data;
- It is in the public domain, and therefore is available for anyone to use;
- It provides a programming interface that allows for custom tool development if needed;
- It can interface with productivity tools such as Microsoft Excel through another publicly available software; and
- It is used to store the CALSIM II time series based input/output data.

The individual operations models do not read or write data directly to or from the central DSS database. Instead, a set of tools was developed that translated data between the DSS database and models. In addition to linking the central database to the models, the tools were able to:

- Perform any required data manipulation such as converting monthly reservoir inflow data to daily reservoir inflow data;
- Allow the review of specific model results interactively; and
- Produce customized outputs for additional analyses.

The final database and the tools developed to extract, analyze, and format outputs from the simulation were distributed when simulations for a scenario were completed and the modeling process was completed.

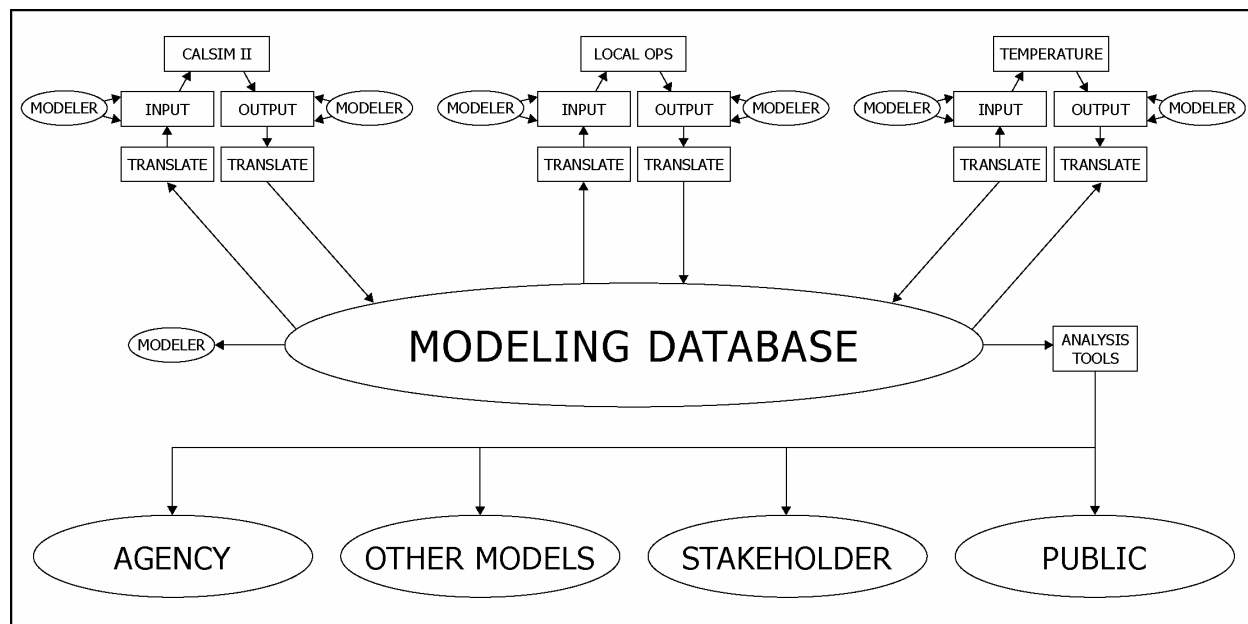
Figure C.3-2 shows data handling methods within the modeling system as well as the interactions with other modeling, analysis, or presentation processes.

## **C.4 STATEWIDE OPERATIONS MODEL—CALSIM II**

### **C.4.1 Description**

CALSIM II is a monthly time-step simulation model of the combined SWP and CVP systems and areas tributary to the Sacramento–San Joaquin Delta (Delta), including important nonproject facilities on the east side of the Central Valley. CALSIM II is designed to be used for SWP/CVP planning purposes. For a given simulation the model adopts a static depiction of land use, water management facilities, and their operational rules and constraints. The model sequentially applies this depiction to the hydrologic conditions encountered in California during the period of 1922–1994. In effect, the model attempts to simulate what the response of the system, as described in the simulation, would have been if it had been operated over the period of record.

The geographic coverage of CALSIM II includes the valley floor drainage area of the Sacramento and San Joaquin Rivers, the upper Trinity River, and the San Joaquin Valley, Tulare Basin, and Southern California areas served by the SWP. The focus of



Source: Developed by the Engineering and Operations Work Group

**Figure C.3-2. Database dataflow schematic.**

CALSIM II is on the major CVP and SWP facilities, but operations of many other facilities are included to varying degrees.

CALSIM II determines an optimal set of decisions for each time period given a set of weights and system constraints to route water through a network. The user can specify the physical system (dams, reservoirs, channels, pumping plants, etc.), operational rules (flood-control diagrams, minimum flows, delivery requirements, etc.), and priorities for allocating water.

Agricultural and urban target demands vary according to variations in precipitation (i.e., all SWP demands and CVP north-of-Delta demands) or are fixed at contract entitlement levels (i.e., CVP south-of-Delta demands). Elements of a depiction of the system can be adjusted from one simulation to the next in order to explore the implications of land use, infrastructure, and regulatory changes in the system.

Regardless of the system depiction adopted for a simulation, the model employs a specific set of priorities in making water allocations for the CVP and SWP. The model first meets environmental and in-basin requirements and then meets project contract and export delivery targets. Under the Coordinated Operating Agreement (COA) the SWP and CVP operate jointly to meet Delta water quality requirements and other water demands within the Sacramento River basin. These requirements are referred to as “in-basin” demands.

#### **C.4.2 Usage**

CALSIM II is most useful when it is used to compare the results of one simulation against another in a way that isolates the impact of specific elements of the system

depiction. Model results provide information on expected reservoir storage, river flow, and water supply deliveries throughout the system as well as SWP and CVP exports from the Delta.

For the Oroville Facilities CALSIM II was used for two basic purposes:

- Provide input regarding the operation of the Oroville Facilities that would support detailed modeling and analysis of conditions in Lake Oroville, within the Thermalito Forebay/Thermalito Afterbay complex, and at an appropriate distance downstream in the Feather River.
- Allow identification and quantification of potential systemwide effects that could arise as a result of specific facility or operational changes associated with meeting relevant management objectives in Lake Oroville, within the Thermalito Forebay/Thermalito Afterbay complex, and at an appropriate distance downstream in the Feather River. This could include effects on SWP water supply and power generation, environmental requirements, or effects on CVP operations.

Because the model is capable of emulating systemwide operations of the SWP and CVP, it facilitated analysis of appropriate system-level measures that might be considered as part of a cumulative impact assessment.

### **C.4.3 Limitations**

CALSIM II is a planning tool designed for analysis of the long-term effects of facility or operational changes in the system. It has limited usefulness in the analysis of effects during specific years resulting from short-term trends or operational changes. Because it uses a constant level of development, a single simulation cannot be used for direct analysis of changes over time. To account for the effect of land use changes on runoff and for the effects of storage regulation and stream diversions that are upstream of areas simulated in the model, CALSIM II modifies historical hydrology by using inflows to major reservoirs and developing local accretions and depletions. This is a complicated process that invokes multiple assumptions and requires many months to complete. As such, it is difficult to make changes to the underlying hydrology to evaluate the effect of these changes in a reasonable timeframe.

For the CALSIM II model to be used properly, the analyst using the model must have extensive knowledge of the CVP/SWP systems.

CALSIM II employs a monthly time step, which limits its ability to describe:

- Operational decisions or inputs at intervals shorter than a month, without implementing appropriate assumptions or simplifications;
- Event-specific flood control scenarios (only seasonal flood control criteria such as flood control reservoir reservation can be modeled); and

- Detailed hydroelectric power analysis related to total capacity or on- or off-peak power generation (only gross energy production potential can be evaluated).

The level of certainty with which CALSIM II model results can be used to assess impacts is limited by the precision of the model. In particular, CALSIM II makes adjustments at individual model nodes based on numerical criteria such as flow-stage calculations and other relational triggers. The certainty of model results is only as precise as the relationships that govern model decisions. CALSIM's dynamic responses to system conditions can create large changes in model results under relatively small initial changes in model inputs or operations. The large model responses generally average out over several months and thereby serve as appropriate data values for evaluating long-term model response and environmental impact assessment purposes.

#### **C.4.4 Assumptions**

CALSIM II is used to facilitate the analysis of a set of desired assumptions and the comparison of the effects of these assumptions to a benchmark. There are very few assumptions about the system in CALSIM II that are not under direct user control. For example, the user can produce a depiction of the system with virtually any type of facility or operational assumptions by adjusting the parameters, operational logic, and weights used by the model. However, it would be difficult and time consuming to change a relatively small set of processes in the system that use a complicated and extensive set of logic. For example, the decision process that sets the SWP delivery each year is a sequence of computations and procedures that follow a set logic. While changing the parameters used in the process is easy, changing the underlying logic itself is more difficult, although not impossible. Some examples of processes that rely upon logic internal to CALSIM II include:

- The delivery decision process;
- Operation of San Luis Reservoir; and
- Implementation of the Environmental Water Account (EWA) and Central Valley Project Improvement Act (CVPIA) Section 3406(b)(2).

Inputs that shape the assumptions of a particular simulation consist of special program code (called WRESL), data files for numeric inputs, and parameters for specific rules.

Some of the major CALSIM II assumptions used for the Oroville Facilities modeling scenarios are listed below:

- Delta standards set by State Water Resources Control Board (SWRCB) Water Right Decision 1641 (D-1641) with discretionary use of CVPIA Section 3406(b)(2) by the U.S. Fish and Wildlife Service (USFWS), and discretionary use of the EWA by fisheries agencies.
- San Joaquin River Agreement in support of the Vernalis Adaptive Management Program (VAMP).

- Meeting upstream Anadromous Fish Restoration Program (AFRP) flows (November 20, 1997, AFRP document) below Keswick, Whiskeytown, and Nimbus Dams.
- Restriction of CVP export during April 15–May 15 to the 2:1 export criteria (1995 delta smelt Biological Opinion), computed as 50 percent of the result of the maximum of VAMP flow – 50 percent Biological Opinion target flow or 1,500 cubic feet per second (cfs).
- Restriction of SWP export during April 15–May 15 to the 1:1 export criteria, computed as 50 percent of the result of the maximum of 100 percent of Vernalis base flow or 1,500 cfs.
- Meeting temperature control flows from the 1993 winter-run Chinook salmon Biological Opinion below Keswick in April through September. These flows are assumed to be in the range of 5,500–11,000 cfs for most years and reduced to 3,750–7,125 cfs in drier years.
- Full and unlimited joint point of diversion (SWP wheels for the CVP whenever unused capacity at Banks Pumping Plant is available).
- Stanislaus River operations in accordance with the U.S. Bureau of Reclamation's (USBR) New Melones Interim Operation Plan.
- 800 thousand acre-feet per year (taf/yr) (or 600 taf/yr in Shasta critical years) for Section 3406(b)(2) accounting in EWA or other environmental water actions.

The Existing Conditions and No-Action Conditions represent hydrologic conditions that would be expected without implementation of either the Proposed Action or Alternative 2. For the evaluation of Existing Conditions, the CVP/SWP system conditions are representative of those facilities that existed before adoption of the CALFED Bay-Delta Program (CALFED) Record of Decision (ROD). CALSIM II simulations for this project were performed with assumptions on hydrologic conditions that incorporate actions prescribed by CVPIA Section 3406(b)(2). This analysis does not consider potential operational changes of nonproject facilities within the Central Valley.

Several assumptions regarding regulatory standards and operations criteria used for the studies merit further detailed explanation below because some studies are ongoing or have yet to be fully resolved through court-ordered decision and/or settlement processes.

In December 2000, the ROD for the Trinity River Mainstem Fishery Restoration Environmental Impact Statement (EIS)/Environmental Impact Report (EIR) was signed. However, the EIS/EIR was challenged in Federal District Court and litigation is ongoing. The District Court has limited the flows available to the Trinity River until preparation of a supplemental environmental document is completed. Consequently, the Existing Conditions run was conducted to be consistent with the ongoing USBR Operations Criteria and Plan (OCAP) modeling, which includes variable flows (between 369 and

452 taf/yr depending on hydrologic conditions) up to the limit established by the court. The No-Action Conditions scenario uses the full Trinity ROD flows of 369–815 taf/yr depending on hydrologic conditions.

The joint powers Freeport Regional Water Authority (FRWA) comprises Sacramento County Water Agency (SCWA) and East Bay Municipal Utility District (EBMUD). FRWA recently released for public review the draft EIR/EIS for a new water supply project for a long-term supplemental water supply from the Sacramento River at Freeport. EBMUD's portion of the FRWA project represents new demands and deliveries under its CVP contract and was added into the studies modeling scenarios. SCWA's portions of the deliveries from the FRWA project are already included in Water Forum demands in the American River. EBMUD deliveries would range from 0 taf/yr to 112 taf/yr and would occur during years when overall EBMUD system storage and deliveries are projected to be less than target thresholds.

CALSIM II includes a hydrology developed jointly by the California Department of Water Resources (DWR) and USBR. Water diversion requirements (demands), stream accretions and depletions, rim basin inflows, irrigation efficiency, return flows, nonrecoverable losses, and groundwater operation are components that make up the hydrology used in CALSIM II. Hydrology for the Sacramento Valley and tributary rim basins are developed using a process designed to adjust the historical sequence of monthly streamflows to represent a sequence of flows at a future level of development. Adjustments to historic water supplies are determined by imposing future land use levels on historical meteorological and hydrologic conditions. San Joaquin River basin hydrology is developed using fixed annual demands and regression analysis to develop accretions and depletions. The resulting hydrology is the water supply available from Central Valley streams to the CVP and SWP at a future level of development.

CALSIM II uses DWR's Artificial Neural Network (ANN) model to simulate the flow-salinity relationships for the Delta. The ANN model correlates DSM2 model-generated salinity at key locations in the Delta with Delta inflows, Delta exports, and Delta Cross Channel operations. The ANN flow-salinity model estimates electrical conductivity at the following four locations for the purpose of modeling Delta water quality standards: Old River at Rock Slough, the San Joaquin River at Jersey Point, the Sacramento River at Emmaton, and the Sacramento River at Collinsville. In its estimates, the ANN model considers antecedent conditions up to 148 days, and considers a "carriage-water" type of effect associated with Delta exports.

The CALSIM II CVP and SWP delivery logic uses runoff forecast information, which incorporates uncertainty and standardized rule curves (i.e., Water Supply Index versus Demand Index Curve) to estimate the water available for delivery and carryover storage. Delivery levels are updated monthly from January 1 through May 1 for the SWP and March 1 through May 1 for the CVP as water supply parameters become more certain. The south-of-Delta SWP delivery is determined based upon water supply parameters and operational constraints. CVP systemwide delivery and south-of-Delta delivery are determined similarly based on water supply parameters and operational constraints, with specific consideration for export constraints.



CALSIM II incorporates procedures for dynamic modeling of CVPIA Section 3406(b)(2) water and the EWA, under the CALFED Framework and ROD. Per the October 1999 Decision and the subsequent February 2002 Decision, CVPIA Section 3406(b)(2) accounting procedures are based on system conditions under operations associated with the regulatory requirements of SWRCB D-1485 and D-1641. Similarly, the operating guidelines for selection of actions and allocation of assets under the EWA are based on system conditions under operations associated with SWRCB D-1641 regulatory requirements. Note that the EWA components are not incorporated into the analyses for relicensing of the Oroville Facilities. This requires sequential layering of multiple system requirements and simulations. CVPIA Section 3406(b)(2) allocates 800 taf (600 taf in Shasta critical years) of CVP project water to targeted fish actions. The full amount provides support for implementation of SWRCB D-1641. According to monthly accounting, Section 3406(b)(2) actions are selected dynamically according to an action matrix. Several actions in this matrix have defined reserve amounts that limit Section 3406(b)(2) expenditures for lower priority actions early in the year such that the higher priority actions can be met later in the year.

Feather River flow minimums and rates of changes are constrained in accordance with the 1967 agreement between DWR and the California Department of Fish and Game (DFG), *Concerning the Operation of the Oroville Division of the State Water Project for Management of Fish & Wildlife*, amended by the 1983 FERC relicensing process. The 1983 agreement specifies that DWR release a minimum of 600 cfs into the Feather River from the Thermalito Diversion Dam for fishery purposes. This is the total volume of flows from the diversion dam outlet, diversion dam power plant, and Feather River Fish Hatchery pipeline. In CALSIM II, this minimum required flow is imposed at Node 200A in the Feather River. Table C.4-1 identifies the minimum flow requirement downstream of the Thermalito Afterbay Outlet. This information applies if the surface elevation of Lake Oroville is greater than 733 feet above mean sea level (msl). Normal runoff is defined as the mean (1911–1960) April–July unimpaired runoff: 1,942 taf.

**Table C.4-1. Feather River minimum flow schedule.**

Percent of Normal Runoff	Oct–Feb (cfs)	Mar (cfs)	Apr–Sep (cfs)
> 55	1,700	1,700	1,000
< 55	1,200	1,000	1,000

In addition, if the hourly flow is greater than 2,500 cfs between October 15 and November 30, then the flow minus 500 cfs must be maintained until the following March unless the high flow resulted from flood control operation or mechanical problems. This requirement is to protect any spawning that could occur in overbank areas during the higher flow rate by maintaining flow levels high enough to keep the overbank areas submerged. In practice, the flows are maintained below 2,500 cfs from October 15 to November 30 to prevent spawning in the overbank areas. In CALSIM II, this minimum required flow is pre-processed and input as time-series data imposed at Nodes 203 and 223 in the Feather River. CALSIM uses mixed integer programming to determine whether the 2,500 cfs limit is exceeded. The 1,500 taf Oroville storage criterion for determining this minimum flow is not modeled in CALSIM II.

Under contracts between DWR and each of the Feather River Service Area (FRSA) diverters, deliveries can be reduced, because of "drought," by no more than 50 percent in any 1 year, and by no more than 100 percent in any series of 7 consecutive years. In addition, reductions cannot exceed the percentages for the reduction in annual Table A amounts for water to be put to agricultural use by water supply contractors in the San Joaquin Valley. There are certain amounts of entitlement that are not subject to reduction: Joint Water District Board, 5 taf; Western Canal, 145 taf; Garden Highway, 5.13 taf; Plumas Mutual, 6 taf; Tudor Mutual, 210 acre-feet (af); and Oswald, 150 af. "Drought" criteria are defined in the contracts.

Total south-of-Delta SWP deliveries are determined based upon spring storage conditions at Lake Oroville and SWP San Luis and forecasted runoff available to the SWP. Based upon the annual delivery determined, the annual delivery is allocated as a percentage of contractual entitlement that is equal for all SWP contractors. A similar logic is used for North Bay Aqueduct contractor deliveries.

The CVP and SWP share the burden and benefits of compliance and excess flows as dictated in the 1986 Coordinated Operations Agreement (COA). Based upon the rules in the COA, specifically the definition of "Balanced Condition," the project shares of responsibility for In-Basin-Use are 75 percent for the CVP, and 25 percent for the SWP when storage is being drawn. In-Basin-Use includes project storage withdrawals (including Trinity River imports into the Sacramento River) for maintaining Delta water quality requirements. Also, based upon the rules in the COA, the project shares of surplus flows are 55 percent for the CVP and 45 percent for the SWP. A project's share of surplus flows includes project storage increase (after accounting for Trinity River imports into the Sacramento River) and Delta exports. The 1986 COA was negotiated in the context of SWRCB D-1485.

D-1485 required export reductions for striped bass, and through agreements CVP provided support for these export reductions. In turn SWP wheeled, at priority at a later time, replacement water for the CVP. This replacement pumping was accounted for as a CVP export. No other wheeling is accounted for under the COA.

CALSIM II uses a simplified accounting of the COA. CALSIM II operates to the COA, sharing formulas to the extent possible within each time step. Outstanding imbalances in this sharing are ignored. In actuality, CVP and SWP operators will similarly allow an imbalance to occur during periods of the year, but will track and frequently attempt to reconcile these imbalances throughout the year. Because of the need to account more closely for CVP and SWP actions that require and are based on project-specific accounting techniques, it is anticipated that "annual" COA accounting is required.

The 1986 COA does not specify project obligations for reducing export under D-1641 export restrictions. Under informal operating arrangements, USBR and DWR have shared the remaining allowable export capacity. A 50 percent–50 percent split of export capacity sharing is assumed.

CALSIM II provides a reasonable planning level simulation of existing project operations, recognizing that the operating environment and regulatory requirements for the projects are in a constant state of transition and change. CALSIM II is best used in a comparative mode. The results from an “alternative” simulation are compared to the results of a “base” simulation to determine the incremental effects of a project. The results from a single simulation may not necessarily represent the exact operations for a specific month or year, but should reflect long-term trends. The model developers advise caution when using CALSIM II to prescribe seasonal operations or to guide real-time operations, or predict flows or water deliveries for any real-time operations.

Table C.4-2 is a general summary and Tables C.4-3 and C.4-4 are more detailed summaries of CALSIM II assumptions for the Future No-Action, Proposed Action, and Alternative 2 conditions.

**Table C.4-2. Summary of assumptions for CALSIM II studies.**

	<b>Existing Conditions</b>	<b>Future No-Action, Proposed Action, and Alternative 2</b>
Period of Simulation	73 years (1922-1994)	Same
<b>HYDROLOGY</b>		
Level of Development (Land Use)	2001 level, DWR Bulletin 160-98 <sup>1</sup>	2020 level, DWR Bulletin 160-98
<b>DEMANDS</b>		
<b>North of Delta (except American River)</b>		
CVP	Land use based, limited by full contract	Same
SWP (FRSA)	Land use based, limited by full contract	Same
Nonproject	Land use based	Same
CVP Refuges	Firm level 2	Same
<b>American River Basin</b>		
Water rights	Fixed annual demands	Fixed annual demands as projected for 2020 by Water Forum analysis
CVP	Fixed annual demands	Fixed annual demands as projected for 2020 by Water Forum analysis, but modified with 35 taf CVP contract supply for the Placer County Water Agency (PCWA) diverted at the new PCWA American River pump station
<b>San Joaquin River Basin</b>		
Friant Unit	Regression of historical	Same
Lower Basin	Fixed annual demands	Same
Stanislaus River Basin	New Melones Interim Operations Plan	Same
<b>South of Delta</b>		
CVP	Full contract	Same
Contra Costa Water District	124,000 acre-feet per year (afy) <sup>2</sup>	158,000 afy <sup>2</sup>
SWP (w/North Bay Aqueduct)	3.0–4.1 maf/yr	3.3–4.1 maf/yr

**Table C.4-2. Summary of assumptions for CALSIM II studies.**

	<b>Existing Conditions</b>	<b>Future No-Action, Proposed Action, and Alternative 2</b>
SWP Article 21 Demand	Metropolitan Water District of Southern California (MWD) up to 50,000 month/month, Dec-Mar; others up to 84,000 month/month	Same
<b>FACILITIES</b>		
Freeport Regional Water Project	None	Included <sup>3</sup>
Banks Pumping Capacity	6,680 cfs	8,500 cfs
Tracy Pumping Capacity	4,200 cfs + deliveries upstream of Delta-Mendota Canal constriction	4,600 cfs w/ inertia
<b>REGULATORY STANDARDS</b>		
<b>Trinity River</b>		
Minimum Flow below Lewiston Dam	368,600–452,600 afy	Trinity EIS Preferred Alternative (368,600–815,000 afy)
Trinity Reservoir End-of-September Minimum Storage	Trinity export-to-inflow Preferred Alternative (600,000 af as able)	Same
<b>Clear Creek</b>		
Minimum Flow below Whiskeytown Dam	Downstream water rights, 1963 USBR proposal to USFWS and the National Park Service, and USFWS use of CVPIA Section 3406(b)(2) water	Same
<b>Upper Sacramento River</b>		
Shasta Lake End-of-September Minimum Storage	SWRCB 1993 Biological Opinion for winter-run Chinook salmon (1.9 million acre-feet [maf])	Same
Minimum Flow below Keswick Dam	Flows for SWRCB 1990 Order 90-5 and 1993 Biological Opinion on temperature control for winter-run Chinook salmon, and USFWS use of CVPIA Section 406(b)(2) water	Same
<b>Feather River</b>		
Minimum Flow below Thermalito Diversion Dam	1983 DWR/DFG agreement (600 cfs)	Same
Minimum Flow below Thermalito Afterbay Outlet	1983 DWR/DFG agreement (1,000–1,700 cfs)	Same
<b>American River</b>		
Minimum Flow below Nimbus Dam	SWRCB D-893 (see accompanying Operations Criteria), and USFWS use of CVPIA Section 3406(b)(2) water	Same
Minimum Flow at H Street Bridge	SWRCB D-893	Same
<b>Lower Sacramento River</b>		
<b>Mokelumne River</b>		
Minimum Flow below Camanche Dam	FERC 2916-029, 1996 (joint settlement agreement) (100–325 cfs)	Same

**Table C.4-2. Summary of assumptions for CALSIM II studies.**

	<b>Existing Conditions</b>	<b>Future No-Action, Proposed Action, and Alternative 2</b>
Minimum Flow below Woodbridge Diversion Dam	FERC 2916-029, 1996 (joint settlement agreement) (25–300 cfs)	Same
<b>Stanislaus River</b>		
Minimum Flow below Goodwin Dam	1987 USBR/DFG agreement, and USFWS use of CVPIA Section 406(b)(2) water	Same
Minimum Dissolved Oxygen	SWRCB D-1422	Same
<b>Merced River</b>		
Minimum Flow below Crocker-Huffman Diversion Dam	Davis-Grunsky (180–220 cfs, Nov–Mar), and Cowell Agreement	Same
Minimum Flow at Shaffer Bridge	FERC 2179 (25–100 cfs)	Same
<b>Tuolumne River</b>		
Minimum Flow at Lagrange Bridge	FERC 2299-024, 1995 (settlement agreement) (94,000–301,000 afy)	Same
<b>San Joaquin River</b>		
Maximum Salinity near Vernalis	SWRCB D-1641	Same
Minimum Flow near Vernalis	SWRCB D-1641, and Vernalis Adaptive Management Program per San Joaquin River Agreement	Same
<b>Sacramento–San Joaquin River Delta</b>		
Delta Outflow Index (Flow and Salinity)	SWRCB D-1641	Same
Delta Cross Channel Gate Operation	SWRCB D-1641	Same
Delta Exports	SWRCB D-1641, USFWS use of CVPIA Section 3406(b)(2) water	Same
<b>OPERATIONS CRITERIA</b>		
<b>Subsystem</b>		
<b>Upper Sacramento River</b>		
Flow Objective for Navigation (Wilkins Slough)	3,250–5,000 cfs based on Lake Shasta storage condition	Same
<b>American River</b>		
Folsom Dam Flood Control	Sacramento Area Flood Control Agency, Interim Reoperation of Folsom Dam, Variable 400/670 (without outlet modifications)	Same
Flow below Nimbus Dam	Operations criteria corresponding to SWRCB D-893 required minimum flow	Same
Sacramento Water Forum Mitigation Water	None	Sacramento Water Forum (up to 47,000 afy in Water Forum Agreement drier and driest years) <sup>4</sup>
<b>Feather River</b>		

**Table C.4-2. Summary of assumptions for CALSIM II studies.**

	<b>Existing Conditions</b>	<b>Future No-Action, Proposed Action, and Alternative 2</b>
Flow at Mouth	Maintain the DFG/DWR flow target above Verona or 2,800 cfs for April–September dependent on Oroville inflow and FRSA allocation	Same
<b>Stanislaus River</b>		
Flow below Goodwin Dam	1997 New Melones Interim Operations Plan	Same
<b>San Joaquin River</b>		
Flow near Vernalis	San Joaquin River Agreement in support of the Vernalis Adaptive Management Program	Same
<b>Systemwide</b>		
<b>CVP Water Allocation</b>		
CVP Settlement and Exchange	100% (75% in Shasta critical years)	Same
CVP Refuges	100% (75% in Shasta critical years)	Same
CVP Agriculture	100%–0% based on supply	Same
CVP Municipal & Industrial	100%–50% based on supply	Same
<b>SWP Water Allocation</b>		
North of Delta (FRSA)	Contract specific	Same
South of Delta	Based on supply; Monterey Agreement	Same
<b>CVP/SWP Coordinated Operations</b>		
Sharing of Responsibility for In-Basin-Use	1986 Coordinated Operations Agreement	Same
Sharing of Surplus Flows	1986 Coordinated Operations Agreement	Same
Sharing of Restricted Export Capacity	Equal sharing of export capacity under SWRCB D-1641; use of CVPIA Section 3406(b)(2) only restricts CVP exports; EWA use restricts CVP and/or SWP exports as directed by CALFED fisheries agencies	Same
<b>Transfers</b>		
Dry Year Program	None	Same
Phase 8	None	Same
MWD/CVP Settlement Contractors	None	Same
CVP/SWP Integration		
Dedicated Conveyance at Banks	None	SWP to convey 100,000 af of Level 2 refuge water each year at Banks Pumping Plant
Notice of Determination Accounting Adjustments	None	CVP to provide the SWP a maximum of 75,000 af of water to meet in-basin requirements through adjustments in COA accounting

**Table C.4-2. Summary of assumptions for CALSIM II studies.**

	<b>Existing Conditions</b>	<b>Future No-Action, Proposed Action, and Alternative 2</b>
CVPIA Section 3406(b)(2)	U.S. Department of the Interior 2003 decision	Same
Allocation	800,000 afy, 700,000 afy in 40-30-30 dry years, and 600,000 afy in 40-30-30 critical years	Same
Actions	1995 Water Quality Control Plan for the San Francisco Bay/San Joaquin Delta Estuary, fish flow objectives (Oct–Jan); VAMP (Apr 15–May 16) CVP export restriction; 3,000 cfs CVP export limit in May and June (D-1485 striped bass continuation); post-VAMP (May 16-31) CVP export restriction; ramping of CVP export (Jun); upstream Releases (Feb–Sep)	Same
Accounting Adjustments	Per May 2003 Interior decision, no limit on responsibility for D-1641 requirements, no reset with the storage metric and no offset with the release and export metrics.	Same
CALFED Environmental Water Account	None	None

*Notes:*

- <sup>1</sup> 2000 level of development defined by linearly interpolated values from the 1995 level of development and 2020 level of development from DWR Bulletin 160-98.
- <sup>2</sup> Delta diversions include operations of Los Vaqueros Reservoir and represent average annual diversion.
- <sup>3</sup> Includes modified EBMUD operations of the Mokelumne River.
- <sup>4</sup> This is implemented only in the PCWA Middle Fork Project releases used in defining the CALSIM II inflows to Folsom Lake.

**Table C.4-3. CALSIM II assumptions for Existing Conditions.**

Location/Purveyor	ALLOCATION TYPE (MAXIMUM)						FUI (Mar–Sep +60 taf)			Notes
	CVP AG	CVP MI	CVP Settlement/ Exchg	Water Rights/ Non-CVP/ No Cuts	CVP Refuge	Total	> 1,600	> 950	< 400	
<b>Auburn Dam Site (D300)</b>										
PCWA	0	0	0	8,500	0	8,500	8,500	8,500	8,500	1, 2, 3, 12
<b>Total, Auburn Dam Site</b>	<b>0</b>	<b>0</b>	<b>0</b>	<b>8,500</b>	<b>0</b>	<b>8,500</b>	<b>8,500</b>	<b>8,500</b>	<b>8,500</b>	
<b>Folsom Lake (D8)</b>										
Sacramento Suburban	0	0	0	0	0	0	0	0	0	4, 5, 11
City of Folsom (includes Public Law [PL] 101-514)	0	0	0	20,000	0	20,000	20,000	20,000	20,000	1, 2, 3
Folsom Prison	0	0	0	2,000	0	2,000	2,000	2,000	2,000	
San Juan Water District (Placer County)	0	0	0	10,000	0	10,000	10,000	10,000	10,000	1, 2, 3, 11
San Juan Water District (Sacramento County) (includes PL 101-514)	0	11,200	0	33,000	0	44,200	44,200	44,200	44,200	1, 2, 3
El Dorado Irrigation District	0	7,550	0	0	0	7,550	5,000	5,000	5,000	1, 2, 3
El Dorado Irrigation District (PL 101-514)	0	0	0	0	0	0	0	0	0	1, 2, 3
City of Roseville	0	32,000	0	0	0	32,000	26,633	26,633	26,633	1, 2, 3, 11, 12
PCWA	0	0	0	0	0	0	0	0	0	11
<b>Total, Folsom Lake</b>	<b>0</b>	<b>50,750</b>	<b>0</b>	<b>65,000</b>	<b>0</b>	<b>115,750</b>	<b>107,833</b>	<b>107,833</b>	<b>107,833</b>	
<b>Folsom South Canal (D9)</b>										
Southern California WC/Arden Cordova WC	0	0	0	3,500	0	3,500	3,500	3,500	3,500	
California Department of Parks and Recreation	0	100	0	0	0	100	100	100	100	



**Table C.4-3. CALSIM II assumptions for Existing Conditions.**

Location/Purveyor	ALLOCATION TYPE (MAXIMUM)						FUI (Mar–Sep +60 taf)			Notes
	CVP AG	CVP MI	CVP Settlement/ Exchg	Water Rights/ Non-CVP/ No Cuts	CVP Refuge	Total	> 1,600	> 950	< 400	
	Sacramento Municipal Utility District (SMUD) (export)	0	0	0	15,000	0	15,000	15,000	15,000	
South Sacramento County Agriculture (export, SMUD transfer)	0	0	0	0	0	0	0	0	0	1, 2, 3
Canal Losses	0	0	0	1,000	0	1,000	1,000	1,000	1,000	
<b>Total, Folsom South Canal</b>	<b>0</b>	<b>100</b>	<b>0</b>	<b>19,500</b>	<b>0</b>	<b>19,600</b>	<b>19,600</b>	<b>19,600</b>	<b>19,600</b>	
<b>Nimbus to Mouth (D302)</b>										
City of Sacramento	0	0	0	63,335	0	63,335	63,335	63,335	63,335	6, 7, 8
Arcade Water District	0	0	0	2,000	0	2,000	2,000	2,000	2,000	13
Carmichael Water District	0	0	0	8,000	0	8,000	8,000	8,000	8,000	
<i>Total, Nimbus to Mouth</i>	0	0	0	73,335	0	73,335	73,335	73,335	73,335	
<b>Sacramento River (D162)</b>										
PCWA	0	0	0	0	0	0	0	0	0	
<b>Total, Sacramento River (D162)</b>	<b>0</b>	<b>0</b>	<b>0</b>	<b>0</b>	<b>0</b>	<b>0</b>	<b>0</b>	<b>0</b>	<b>0</b>	
<b>Sacramento River (D167/D168)</b>										
City of Sacramento	0	0	0	38,665	0	38,665	38,665	38,665	38,665	8
SCWA (SMUD transfer)	0	0	0	0	0	0	0	0	0	10
SCWA (PL 101-514)	0	15,000	0	0	0	15,000	7,200	7,200	7,200	10
EBMUD (export)	0	0	0	0	0	0	0	0	0	
<b>Total, Sacramento River (D167/D168)</b>	<b>0</b>	<b>15,000</b>	<b>0</b>	<b>38,665</b>	<b>0</b>	<b>53,665</b>	<b>45,865</b>	<b>45,865</b>	<b>45,865</b>	
<b>TOTAL</b>	<b>0</b>	<b>50,850</b>	<b>0</b>	<b>166,335</b>	<b>0</b>	<b>217,185</b>	<b>209,268</b>	<b>209,268</b>	<b>209,268</b>	

**Table C.4-3. CALSIM II assumptions for Existing Conditions.**

Location/Purveyor	ALLOCATION TYPE (MAXIMUM)						FUI (Mar–Sep +60 taf)			Notes
	CVP AG	CVP MI	CVP Settlement/ Exchg	Water Rights/ Non-CVP/ No Cuts	CVP Refuge	Total	> 1,600	> 950	< 400	

*Notes:*

*AG = Agricultural; FUI = Folsom Unimpaired Index; MI = Municipal & Industrial; WC = Water Company*

- 1. Wet/average years for this diverter are defined as those years when the projected March-through-November unimpaired inflow to Folsom Lake is greater than 950,000 af.*
- 2. Drier years for this diverter are defined as those years when the projected March-through-November unimpaired inflow to Folsom Lake is less than 950,000 af but greater than 400,000 af.*
- 3. Driest years for this diverter are defined as those years when the projected March-through-November unimpaired inflow to Folsom Lake is less than 400,000 af.*
- 4. Wet/average years for this diverter are defined as those years when the projected March-through-November unimpaired inflow to Folsom Lake is greater than 1,600,000 af.*
- 5. Drier years for this diverter are defined as those years when the projected March-through-November unimpaired inflow to Folsom Lake is less than 1,600,000 af.*
- 6. Wet/average years as they apply to the City of Sacramento are time periods when flows bypassing the E. A. Fairbairn Water Treatment Plant diversion exceed the "Hodge flows."*
- 7. Drier years are time periods when the flows bypassing the City's E.A. Fairbairn Water Treatment Plant diversion do not exceed the "Hodge flows."*
- 8. For modeling purposes, it is assumed that the City of Sacramento's total annual diversions from the American and Sacramento Rivers in year 2030 would be 130,600 af.*
- 10. The total demand for the SCWA would be up to 78,000 af. The 45,000 af represents firm entitlements; the additional 33,000 af of demand is expected to be met by intermittent surplus supply. The intermittent supply is subject to USBR reduction (50%) in dry years.*
- 11. Water Rights water provided by releases from PCWA's Middle Fork Project; inputs into the upper American River model must be consistent with these assumptions.*
- 12. Demand requires "replacement water" as indicated below.*
- 13. Arcade Water District demand modeled as step function: one demand when FUI > 400, another demand when FUI < 400.*

**Table C.4-4. CALSIM II assumptions for Future No-Action, Proposed Action, and Alternative 2.**

Location/Purveyor	ALLOCATION TYPE (MAXIMUM)						FUI (Mar–Sep +60 taf)			Notes
	CVP AG	CVP MI	CVP Settlement/ Exchg.	Water Rights/ Non-CVP/ No Cuts	CVP Refuge	Total	> 1,600	> 950	< 400	
<b>Auburn Dam Site (D300)</b>										
PCWA	0	35,000	0	35,500	0	70,500	70,500	70,500	70,500	1, 2, 3, 12
<b>Total, Auburn Dam Site</b>	<b>0</b>	<b>35,000</b>	<b>0</b>	<b>35,500</b>	<b>0</b>	<b>70,500</b>	<b>70,500</b>	<b>70,500</b>	<b>70,500</b>	
<b>Folsom Lake (D8)</b>										
Sacramento Suburban	0	0	0	29,000	0	29,000	29,000	0	0	4, 5, 11
City of Folsom (includes PL 101-514)	0	7,000	0	27,000	0	34,000	34,000	34,000	20,000	1, 2, 3
Folsom Prison	0	0	0	5,000	0	5,000	5,000	5,000	5,000	
San Juan Water District (Placer County)	0	0	0	25,000	0	25,000	25,000	25,000	10,000	1, 2, 3, 11
San Juan Water District (Sacramento County) (includes PL 101-514)	0	24,200	0	33,000	0	57,200	57,200	57,200	44,200	1, 2, 3
El Dorado Irrigation District	0	7,550	0	17,000	0	24,550	24,550	24,550	22,550	1, 2, 3
El Dorado Irrigation District (PL 101-514)	0	7,500	0	0	0	7,500	7,500	7,500	0	1, 2, 3
City of Roseville	0	32,000	0	30,000	0	62,000	54,900	54,900	39,800	1, 2, 3, 11, 12
Placer County Water Agency	0	0	0	0	0	0	0	0	0	11
<b>Total, Folsom Lake</b>	<b>0</b>	<b>78,250</b>	<b>0</b>	<b>166,000</b>	<b>0</b>	<b>244,250</b>	<b>237,150</b>	<b>208,150</b>	<b>141,550</b>	
<b>Folsom South Canal (D9)</b>										
Southern California WC/Arden Cordova WC	0	0	0	5,000	0	5,000	5,000	5,000	5,000	

**Table C.4-4. CALSIM II assumptions for Future No-Action, Proposed Action, and Alternative 2.**

Location/Purveyor	ALLOCATION TYPE (MAXIMUM)						FUI (Mar–Sep +60 taf)			Notes
	CVP AG	CVP MI	CVP Settlement/ Exchg.	Water Rights/ Non-CVP/ No Cuts	CVP Refuge	Total	> 1,600	> 950	< 400	
	California Department of Parks and Recreation	0	5,000	0	0	0	5,000	5,000	5,000	
SMUD (export)	0	15,000	0	15,000	0	30,000	30,000	30,000	15,000	1, 2, 3
South Sacramento County Agriculture (export, SMUD transfer)	0	0	0	0	0	0	0	0	0	1, 2, 3
Canal Losses	0	0	0	1,000	0	1,000	1,000	1,000	1,000	
<b>Total, Folsom South Canal</b>	<b>0</b>	<b>20,000</b>	<b>0</b>	<b>21,000</b>	<b>0</b>	<b>41,000</b>	<b>41,000</b>	<b>41,000</b>	<b>26,000</b>	
<b>Nimbus to Mouth (D302)</b>										
City of Sacramento	0	0	0	96,300	0	96,300	96,300	96,300	50,000	6, 7, 8
Arcade Water District	0	0	0	11,200	0	11,200	11,200	11,200	3,500	13
Carmichael Water District	0	0	0	12,000	0	12,000	12,000	12,000	12,000	
<b>Total, Nimbus to Mouth</b>	<b>0</b>	<b>0</b>	<b>0</b>	<b>119,500</b>	<b>0</b>	<b>119,500</b>	<b>119,500</b>	<b>119,500</b>	<b>65,500</b>	
<b>Sacramento River (D162)</b>										
Placer County Water Agency	0	0	0	0	0	0	0	0	0	
<b>Total, Sacramento River (D162)</b>	<b>0</b>	<b>0</b>	<b>0</b>	<b>0</b>	<b>0</b>	<b>0</b>	<b>0</b>	<b>0</b>	<b>0</b>	
<b>Sacramento River (D167/D168)</b>										
City of Sacramento	0	0	0	34,300	0	34,300	34,300	34,300	80,600	8
Sacramento County Water Agency (SMUD transfer)	0	30,000	0	0	0	30,000	30,000	30,000	30,000	10
Sacramento County Water Agency (PL 101-514)	0	15,000	0	0	0	15,000	15,000	15,000	15,000	10

**Table C.4-4. CALSIM II assumptions for Future No-Action, Proposed Action, and Alternative 2.**

Location/Purveyor	ALLOCATION TYPE (MAXIMUM)						FUI (Mar–Sep +60 taf)			Notes
	CVP AG	CVP MI	CVP Settlement/ Exchg.	Water Rights/ Non-CVP/ No Cuts	CVP Refuge	Total	> 1,600	> 950	< 400	
	Sacramento County Water Agency—assumed appropriated water	0	0	0	28,900	0	28,900			
EBMUD (export)	0	133,000	0	0	0	133,000				
<b>Total, Sacramento River (D167/D168)</b>	<b>0</b>	<b>178,000</b>	<b>0</b>	<b>63,200</b>	<b>0</b>	<b>241,200</b>	<b>79,300</b>	<b>79,300</b>	<b>125,600</b>	
<b>TOTAL</b>	<b>0</b>	<b>133,250</b>	<b>0</b>	<b>342,000</b>	<b>0</b>	<b>475,250</b>	<b>468,150</b>	<b>439,150</b>	<b>303,550</b>	

Notes:

AG = Agricultural; FUI = Folsom Unimpaired Index; MI = Municipal & Industrial; WC = Water Company

1. Wet average years for this diverter are defined as those years when the projected March-through-November unimpaired inflow to Folsom Lake is greater than 950,000 af.
2. Drier years for this diverter are defined as those years when the projected March-through-November unimpaired inflow to Folsom Lake is less than 950,000 af but greater than 400,000 af.
3. Driest years for this diverter are defined as those years when the projected March-through-November unimpaired inflow to Folsom Lake is less than 400,000 af.
4. Wet/average years for this diverter are defined as those years when the projected March-through-November unimpaired inflow to Folsom Lake is greater than 1,600,000 af.
5. Drier years for this diverter are defined as those years when the projected March-through-November unimpaired inflow to Folsom Lake is less than 1.60 maf.
6. Wet average years as they apply to the City of Sacramento are time periods when the flows bypassing the E. A. Fairbairn Water Treatment Plant diversion exceed the "Hodge flows."
7. Drier years are time periods when the flows bypassing the City's E.A. Fairbairn Water Treatment Plant diversion do not exceed the "Hodge flows."
8. For modeling purposes, it is assumed that the City of Sacramento's total annual diversions from the American and Sacramento River in year 2030 would be 130,600 af.
10. The total demand for SCWA would be up to 78,000 af. The 45,000 af represents firm entitlements; the additional 33,000 af of demand is expected to be met by intermittent surplus supply. The intermittent supply is subject to USBR reduction (50%) in dry years.
11. Water Rights water provided by releases from PCWA's Middle Fork Project; inputs into upper American River model must be consistent with these assumptions.
12. Demand requires "replacement water" as indicated below.
13. Arcade Water District demand modeled as step function: one demand when FUI > 400, another demand when FUI < 400.

#### **C.4.5 Disaggregation of CALSIM II Output for HYDROPS™**

The need for data disaggregation derived from the differences in temporal resolution between CALSIM II and HYDROPS™.

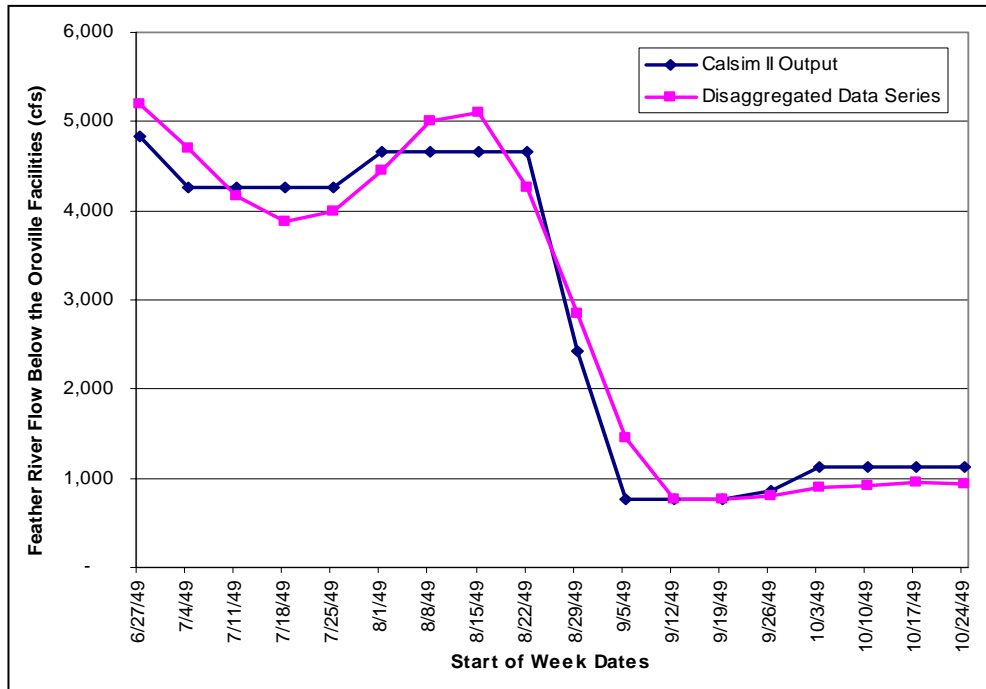
CALSIM II simulates the operations of the SWP and CVP on a monthly time step over a synthetic 73-year hydrology based on water years 1922 through 1994. Because of its coarse temporal resolution, CALSIM II does not include flow ramping and stability criteria that are important considerations in daily operations. HYDROPS™, by contrast, simulates weekly local operations of the Oroville Facilities, including power generation, on an hourly basis using the monthly water supply conditions from CALSIM II as the boundary conditions. Because of its refined temporal resolution, HYDROPS™ directly incorporates flow ramping and stability criteria as operational constraints. Therefore, there could have been a discrepancy between the monthly water budget simulated by CALSIM II and the weekly water budget required for HYDROPS™.

The potential discrepancy is illustrated in Figure C.4-1, which shows a comparison of Feather River flows below the Thermalito Afterbay Outlet in the period of June–October 1949. The CALSIM II–simulated monthly flow has a significant reduction between August and September; the reduction during the week of August 29–September 5, 1949, exceeds the allowable ramping criterion (up to 1,400 cfs per week; for more details, see discussion later in this appendix). When possible, DWR prefers a smoother change in flow throughout the year to reduce potential adverse effects on fishery and other natural resources. Therefore, adjusting the flow for the week of August 29–September 5, 1949, for the ramping criterion would require accompanying adjustments in other periods to preserve water budgets on a long-term basis.

Flow in the Feather River below the Thermalito Afterbay Outlet is a key parameter for data disaggregation. This parameter is one of the common elements in CALSIM II and HYDROPS™ and is controlled largely by downstream water supply and regulatory needs; that is, it is mostly insulated from local operations for power generation, the Feather River Fish Hatchery, and agricultural diversions within the Thermalito Complex.

Because the water budget between the simulated operations of CALSIM II and HYDROPS™ on a weekly basis is not preserved, the data disaggregation process was based on water budget preservation for a longer period (more than 1 month; likely 2–3 months).

In addition, the data disaggregation incorporated additional operational criteria such as flow ramping and stabilization criteria, and DWR's preference in controlling flow fluctuations if possible.



**Figure C.4-1. Comparison of simulated weekly Feather River flows below the Thermalito Afterbay Outlet before and after the data disaggregation process.**

The data disaggregation process can be detailed in four major steps, described below.

**C.4.5.1 Step 1. Curve-Fitting the CALSIM II Data**

As shown in Figure C.4-1, the weekly flows derived directly from CALSIM II results are jagged; therefore, the first step in disaggregation was to smoothen the CALSIM II data with a curve-fitting routine. Although other methods for generating a relatively smooth operation from CALSIM II data were evaluated, curve-fitting proved the most useful because it yields results that are easily implemented. Highly accurate results were not yet necessary because this step only jump-starts the process, which includes additional corrections for refining the flow schedule.

The following equation was used for curve-fitting by Microsoft Excel’s built-in tool for regression analysis:

$$Y = A + Bx + Cx^2 + Dx^3 + Ex^4 + Fx^5 + Gx^6 + Hx^7$$

Y is the weekly flow derived from CALSIM II results, x is the plotting position for a series of Y values, and A through H are regression parameters.

The minimum number of data points analyzed using this curve-fitting process matches the number of parameters. The maximum number of periods analyzed in a single regression depends on the variation of the data and the similarity in simulated operations throughout the period. The actual length of the period used in a single

curve-fitting process was from trial and error. Typically the periods were about 18 weeks.

The fitness of the resulting curve for weekly flows from the CALSIM II results was reviewed visually. If there were significant violations of minimum flow requirements, or the regression curve missed or exaggerated inflections in weekly flows from the CALSIM II results, adjustments were made to the number of periods analyzed and to the number of variables used, and the regression analysis was revised accordingly. Continuity was preserved by overlapping in data points between fitted curves. Long-term mass balance of the flow was generally preserved, but reinforced in the following steps.

#### ***C.4.5.2 Step 2. Correcting the Smoothed Curve for Operational Rules***

The applicable operational rules include regulatory requirements and physical limitations. The regulatory requirements include minimum instream flow requirements, flow stability criteria, and flow ramping criteria; the physical limitations include the maximum and minimum storage capacity of Lake Oroville. The following describes these corrections.

##### **Correction for Minimum Flow Requirements**

This correction was to adjust the curve-fitted flows for minimum flow requirements, which were simulated in CALSIM II. The curve-fitted flows were compared against the minimum flow requirements, and the greater of these two was used.

##### **Correction for Flow Stability Through the Fall Season**

If Feather River flows rise above 2,500 cfs between October 15 and November 30, the flows must be maintained through the spring. This flow stability criterion is designed to protect the spawning habitat on the Feather River. Typically, operators maintain flow below 2,500 cfs in this period, except for flood control. Thus, the disaggregated flows were limited to a maximum of 2,500 cfs during this period unless the storage of Lake Oroville exceeds 2,760 taf.

##### **Correction for Ramping Criteria**

The ramping criteria for changing the flows on the Feather River are flow-rate dependent. These ramping criteria are to protect fishery habitat from rapid dewatering and to protect the river channel from erosion and scour resulting from high flow fluctuation.



**Table C.4-5. Feather River ramping criteria for reducing flow (cfs).**

Feather River Flow below Thermalito Afterbay Outlet	Maximum Weekly Reduction
Less than 2,500	1,400
From 2,500 to 3,500	3,500
From 3,500 to 6,500	7,000
Greater than 6,500	14,000

*Note: For increasing the flows, the hourly limit is 5,000 cfs regardless of flow rate in the previous hour. However, this ramping criterion is not applicable if the storage of Lake Oroville is above 2,780 taf, i.e., flooding conditions.*

**Correction for Physical Constraint: Maximum Reservoir Storage**

The resulting reservoir storage was computed using the modified releases and was compared to the maximum reservoir storage level. If the flows had been decreased to the point that the resulting storage of Lake Oroville was greater than its gross storage, an appropriate increase in release was made to keep the reservoir storage within the physical maximum.

**Correction for Physical Constraint: Minimum Reservoir Storage**

Similar to the correction for maximum reservoir storage described above, a physical minimum storage was used to ensure that releases did not draw the reservoir below its dead pool.

***C.4.5.3 Step 3. Correction for Long-term Volumetric Consistency***

Throughout the operational rule implementation process described in Section C.4.5.2, the reservoir accumulated a volumetric difference when compared to the original CALSIM II–derived storage. Incremental corrections for this difference were added back in subsequent periods. The goal of the disaggregation was to have a correct mass balance over the course of a month, but because of limitations in flow changes with the previously mentioned operational rules, this was not necessarily possible. The volumetric difference was accumulated until the time when the rules allow for it to be balanced.

***C.4.5.4 Step 4. Review by SWP Operations Staff***

The entire disaggregation process and the resulting disaggregation flows were reviewed and approved by the SWP Operations staff for use by HYDROPS™.

**C.4.6 Inputs**

CALSIM II inputs fell into several major categories:

- *Natural system:* Rivers and connectivity;
- *Facilities:* Reservoirs, canals, and pumps;

- *Hydrology*: Inflows, in-basin accretions and depletions, and evaporation;
- *Operation rules*: Reservoir rule curves, exports, delivery allocation logic, COA, contractual requirements, and priorities (weights); and
- *Regulatory requirements*: Minimum flows, water quality, export limits, operational limits, and flood control limits.

#### **C.4.7 Outputs**

CALSIM II outputs fell into the following major categories:

- Reservoir operations;
- Flows throughout the system; and
- Deliveries.

#### **C.4.8 Appraisal**

CALSIM II cannot be calibrated in the traditional sense of the term because the model does not mimic any real-time data. The conditions in the model are not historic; the modeling conditions represented a planning level analysis with varied precipitation. The model underwent a rigorous review process with CVP/SWP operations and modeling experts from DWR, USBR, and consultants. This process resulted in a version of the model and simulations that are acceptable to both USBR and DWR for use in the Oroville Facilities relicensing process.

### **C.5 LOCAL OPERATIONS MODEL—HYDROPS™**

#### **C.5.1 Description**

HYDROPS™ was developed by Powel Technology, Inc., formerly Charles Howard and Associates, Inc. HYDROPS™ has been used by power utilities in the United States and Canada for operation, planning, and relicensing purposes.

HYDROPS™ has both long-term and short-term study models. The long-term model has a 1-year time horizon with weekly time steps, and the short-term model runs for 1 week at hourly time steps. For simulating detailed, short, time-step operations of the Oroville Facilities, only the short-term model (hourly optimization with a 1-week time horizon) was needed.

For the Oroville Facilities, HYDROPS™ was set up to run continuously for an entire 73-year period. Operational boundary conditions within each week were provided with disaggregated monthly results from the CALSIM II model. These boundary conditions were the weekly starting and ending levels at Lake Oroville, and the weekly average flow at the Feather River node right below Thermalito Afterbay.

Given the boundary conditions set by CALSIM II as targets, the HYDROPS™ model optimized hourly operations of the Oroville-Thermalito Complex while meeting all facilities constraints and operational requirements.

Hourly outputs from HYDROPS™ (including flow, generation, and reservoir levels) were used by the WQRRS model to simulate the temperature at various locations within, and downstream of, the Oroville Facilities. The temperature control actions, which included various operational measures on spill, generation, and pumpback, were applied to meet temperature criteria, and these operational changes were then fed back to HYDROPS™ for reoptimization.

The Oroville HYDROPS™ model included all details of this hydroelectric power complex, from engineering data of the facilities to the operational constraints.

Figure C.5-1 illustrates how the Oroville-Thermalito Complex was modeled in Oroville HYDROPS™. The gray triangles represent reservoirs, the green squares are power plants, and the blue circles are river nodes.

The relationship between reservoir storage and level is described as the stage-storage curve. It could be an equation or a table of storage values versus level values. This relationship was stored in the database and used by the HYDROPS™ model to keep track of the amount of water coming in and going out of the reservoirs at any time step. Storage volume and level were updated every hour and head was calculated accordingly for the power equation.

A spillway is the main component of a dam. The spillway crest elevation and spillway rating curve information were used to calculate the amount of spill.

The generating and hydraulic capacities of a plant were used to set upper bounds for plant generation and discharge, respectively. The tailwater of each plant—a function of plant discharge—was used to calculate head for the power equation.

Each turbine/pump unit has efficiency that varies with the head and unit output. These units may also have a rough zone, at which the operation is not desirable for various reasons (vibration, noise, cavitation, etc.).

The Thermalito Power Canal was modeled in HYDROPS™ to connect the Diversion Pool with Thermalito Forebay. Water in the Thermalito Power Canal flows in either direction, depending on whether the plants are generating or pumping.

Three river nodes were included in the Oroville HYDROPS™ model: the Feather River Fish Hatchery, the Low Flow Channel, and the Feather River below Thermalito Afterbay. Constraints on minimum and maximum flow could be set at these nodes.

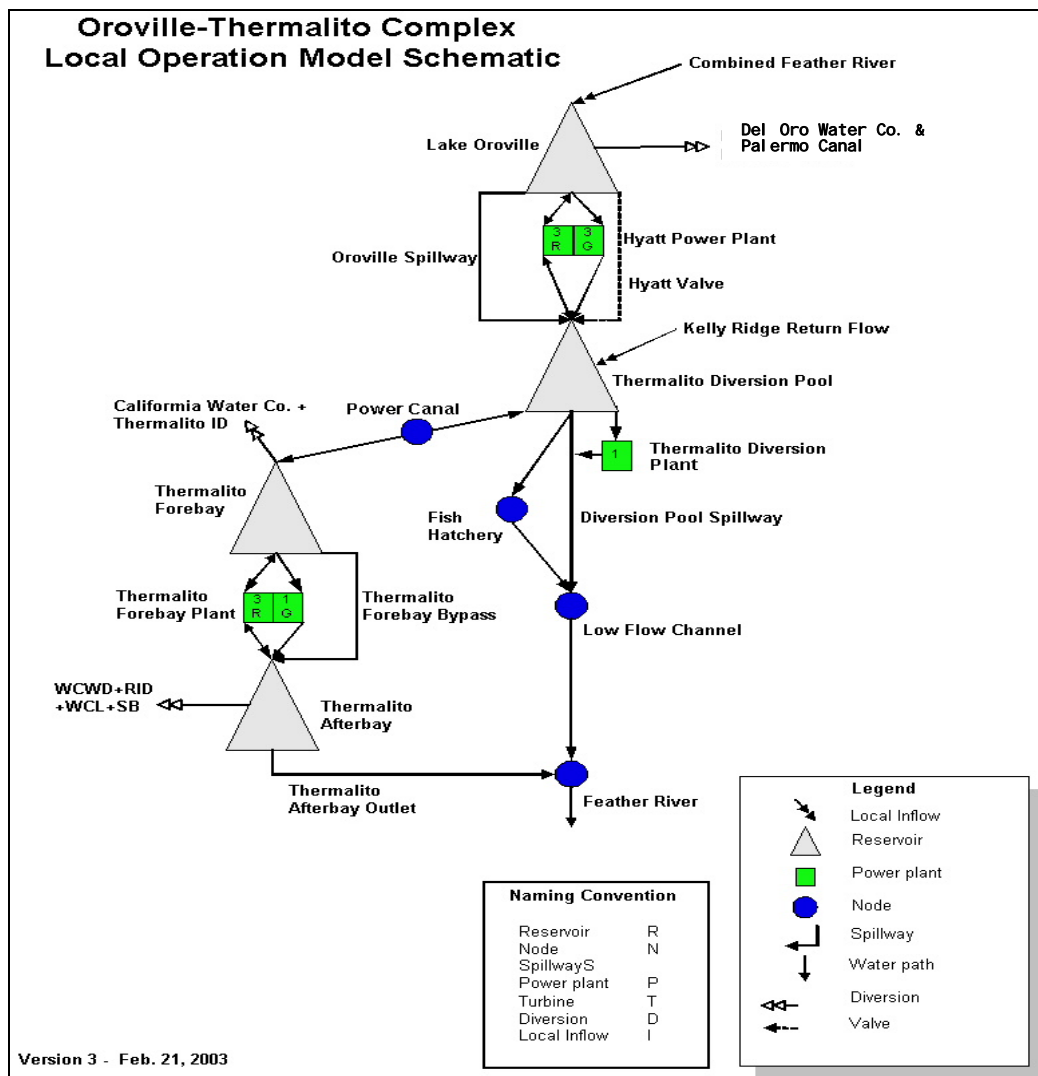


Figure C.5-1. Schematic for Oroville HYDROPS™ model.

### C.5.2 Usage

HYDROPS™ was used to simulate hourly operations of the Oroville Facilities using a weekly modeling horizon. The weekly timeframe was used because power production optimization is completed over the same period.

Operational boundary conditions were provided from the CALSIM II statewide operations modeling; these boundary conditions were imposed as targets on the local operations model. HYDROPS™ then optimized the Oroville Facilities' hydroelectric power operations while striving to meet the many operational targets imposed on such operations. In addition to the boundary targets provided by CALSIM II, the model considered localized facility constraints and targets, as well as operation requirements that could not be captured accurately in the monthly time-step model.

Model output was used to provide information on the Oroville Facilities' hydroelectric power operations within the other operational limit assumptions, and within the seasonal water supply operation boundaries from the statewide modeling. Potential changes in the operational policy, requirements, or facilities and any associated impacts could then be evaluated based on the modeling results. The optimization function of the selected local operations model is essential to adequately model the hydroelectric power operations.

Like CALSIM II, HYDROPS™ was used as a planning model; that is, each scenario simulated was compared to a base condition for subsequent analyses. It was not used for flood control or real-time operation decisions based on hourly flow predictions for the entire period of record. The model could be used to route specific flood events through the Oroville Facilities if desired.

### **C.5.3 Limitations**

The local operations modeling was based on the results of the CALSIM II simulations; therefore, the results are subject to the accuracy of those simulations. The reasonableness of the local operations modeling was continually evaluated during the simulation process.

The local operations model used a synthetic hydrologic flow sequence that contains the same volume of flows as CALSIM II on a monthly basis. The monthly hydrology used from the CALSIM II modeling was disaggregated into weekly or daily data using a process designed to preserve the monthly volumes while accounting for shorter term ramping restrictions not included in the monthly CALSIM II modeling. The resulting hydrology does not reproduce historical flood events.

The Oroville HYDROPS™ model had two types of constraints: hard constraints that could not be violated (i.e., physical limits and strict operating constraints), and soft constraints with associated penalty coefficients that could be traded off with other objective function coefficients (i.e., constraints that could be violated depending on the value of the penalty coefficients relative to other coefficients in the objective function).

#### ***C.5.3.1 Minimum/Maximum Constraints***

The desirable range of operations could be set by defining minimum/maximum constraints on reservoir levels, flows at various locations, plant generation and discharge, and spill.

#### ***C.5.3.2 Conditional Constraints***

Conditional constraints under HYDROPS™ were as follows:

- *Ramping constraints:* The rate of change (level or flow) was conditioned upon flow at the Feather River node.

- *Flow constraints:* Minimum/maximum flows at the Feather River node were conditioned upon Lake Oroville inflow.

### ***C.5.3.3 Special Constraints***

Special constraints under HYDROPS™ are described below.

#### **Hyatt Valve Operation**

The valve at the Hyatt Pumping-Generating Plant operates only when insufficient head exists for the plant or as specified as a temperature control action. The valve capacity is a function of head and is described in a rating table.

#### **Hyatt Plant Shutdown**

Different turbine and pump units at the Hyatt Pumping-Generating Plant are shut down when the level of Lake Oroville drops to various thresholds.

#### **Thermalito Power Canal Flow**

Water in the Thermalito Power Canal can flow in either direction, depending on whether the plants are generating or pumping. To ensure that the water flowing in the Thermalito Power Canal is hydraulically correct without making the models complicated, a special constraint was used to set water levels at the Diversion Pool the same as those at Thermalito Forebay at all times.

### **C.5.4 Assumptions**

HYDROPS™ was used to simulate the Oroville Facilities and the Feather River to a point just downstream of the Thermalito Afterbay Outlet. Figure C.5-1 is a schematic of the Oroville Facilities features that were modeled.

### **C.5.5 Inputs**

HYDROPS™ inputs fell into several major categories:

- *Natural system:* Rivers and connectivity;
- *Facilities:* Reservoirs, canals, pumps, and generators;
- *Hydrology:* Inflows, evaporation, and diversions;
- *Operation rules:* Reservoir rule curves, contractual requirements, and priorities (weights); and
- *Regulatory requirements:* Instream minimum flows, instream water quality requirements (these must be estimated as flow constraints for simulation in the local operations model process), operational limits, and flood control limits.

Monthly results from the CALSIM II model were disaggregated to weekly values, which became inputs to HYDROPS™. These weekly values included:

- Inflow to Lake Oroville;
- Inflow at Kelly Ridge;
- Lake Oroville evaporation;
- Thermalito Forebay and Afterbay evaporation;
- Palermo Canal diversion;
- Butte County diversion;
- Thermalito Irrigation District diversion;
- Western Canal diversion;
- Joint Canal diversion;
- Feather River flow below the Oroville-Thermalito Complex;
- Lake Oroville release;
- Feather River Fish Hatchery diversion;
- Lake Oroville end-of-week storage; and
- Lake Oroville flood control limit.

The inflows, evaporation, and diversions were used by HYDROPS™ as basic inputs. Lake Oroville levels and Feather River flow were used as weekly targets. The Lake Oroville flood control limit became a soft constraint for the maximum level at Lake Oroville.

Other inputs, described below, included energy price, pumpback trigger price, and maintenance schedule.

#### ***C.5.5.1 Energy Price***

Hourly energy price indices from the California Energy Commission were used as the likely projection for future energy prices. These hourly prices were used by HYDROPS™ in the optimization to maximize expected power revenues.

#### ***C.5.5.2 Pumpback Trigger Price***

DWR's pumpback procedures were based mainly on the pumpback trigger price, which includes 15 percent markup and \$2 per megawatt (MW) startup cost. These

procedures were incorporated into a simple multiplier factor that was applied to the energy price for pumpback decision.

### **C.5.5.3 Maintenance Schedule**

The user may specify when the units are out of service.

### **C.5.6 Outputs**

HYDROPS™ outputs fell into the following major categories:

- Storage in Lake Oroville, Thermalito Forebay, and Thermalito Afterbay;
- Flows throughout the system;
- Diversions;
- Power generation; and
- Pumpback power requirements.

### **C.5.7 Appraisal**

While the simulations produced by the local operations model could be verified using recent historical data, the simulations depended on the CALSIM II model to provide operational boundaries. As such, the results of the simulations are subject to the same limitations as the results of the CALSIM II models.

When used in a comparative mode as envisioned in this process, this model provides results compatible with the needs of the relicensing process.

In addition to the engineering data and CALSIM II inputs mentioned above, operating constraints for the modeling scenarios are described as shown in Tables C.5-1 through C.5-9 below.

**Table C.5-1. Starting levels.**

<b>Location</b>	<b>Long-Term Average Level (ft)</b>
Lake Oroville	From CALSIM II
Diversion Pool	223.31
Thermalito Forebay	223.31
Thermalito Afterbay	128.40



**Table C.5-2. Ending target levels.**

Location	End-of-Week Target Level (ft)
Lake Oroville	From CALSIM II
Diversion Pool	223.31
Thermalito Forebay	223.31
Thermalito Afterbay	128.40

**Table C.5-3. Level constraints.**

Location	Hard Minimum (ft)	Soft Minimum (ft)	Soft Maximum (ft)	Hard Maximum (ft)
Lake Oroville	340	N/A	From CALSIM II	901
Diversion Pool	180	222	224	225
Thermalito Forebay	180	222	224	225
Thermalito Afterbay	124	N/A	N/A	136.26

**Table C.5-4. Flow constraints.**

Location	Hard Minimum (cfs)	Soft Minimum (cfs)	Soft Maximum (cfs)	Hard Maximum (cfs)
Hyatt Pumping-Generating Plant Valve	0	N/A	N/A	5,000
Feather River Fish Hatchery	100	N/A	N/A	100
Low Flow Channel	600	N/A	N/A	180,000
Feather River	700	*	*	180,000
Thermalito Power Canal	0	N/A	N/A	17,000

*\*The soft minimum/maximum flow constraints at the Feather River node were calculated based on the weekly flow values from CALSIM II. These constraints ensure constant flow as much as possible at this location.*

**Table C.5-5. Generation constraints.**

Plants	Hard Minimum (MW)	Soft Minimum (MW)	Soft Maximum (MW)	Hard Maximum (MW)
Hyatt Pumping-Generating Plant	0	N/A	N/A	819
Thermalito Diversion Dam Power Plant	0	N/A	N/A	3
Thermalito Pumping-Generating Plant	0	N/A	N/A	121

**Table C.5-6. Generating flow constraints.**

Plants	Hard Minimum (cfs)	Soft Minimum (cfs)	Soft Maximum (cfs)	Hard Maximum (cfs)
Hyatt Pumping-Generating Plant	0	N/A	N/A	17,715
Thermalito Diversion Dam Power Plant	0	N/A	N/A	615
Thermalito Pumping-Generating Plant	0	N/A	N/A	17,800

**Table C.5-7. Pumpback flow constraints.**

Plants	Hard Minimum (cfs)	Soft Minimum (cfs)	Soft Maximum (cfs)	Hard Maximum (cfs)
Hyatt Pumping-Generating Plant	0	N/A	N/A	5,000
Thermalito Pumping-Generating Plant	0	N/A	N/A	7,000

**Table C.5-8. Spill constraints.**

Location	Hard Minimum (cfs)	Soft Minimum (cfs)	Soft Maximum (cfs)	Hard Maximum (cfs)
Lake Oroville	0	N/A	100,000	720,000
Diversion Pool	0	N/A	100,000	646,000
Thermalito Forebay	0	N/A	50,000	10,000
Thermalito Afterbay	0	N/A	N/A	17,000

**Table C.5-9. Conditional ramping constraints for the Feather River node and flow levels at which they apply.**

Ramping Rate (cfs/day)	Applicable Flow Level (cfs)
-200	0–2,500
-500	2,500–3,500
-1,000	3,500–6,500
-2,000	> 6,500
+5,000	> 0

### ***C.5.7.1 Pumpback Trigger Price***

The pumpback trigger price was set at 1.21 for the modeling runs. The product of this factor and the hourly energy price became the cost of pumping.

### ***C.5.7.2 Maintenance Schedule***

There was no maintenance schedule specified for the modeling scenarios.

## **C.5.8 Disaggregation of HYDROPS™ and CALSIM for WQRRS**

The WQRRS flow and temperature model of the Feather River received input data from CALSIM II and HYDROPS™. CALSIM II provided monthly values for Feather River, Yuba River, and Bear River flows and depicted accretions and depletions to the Feather River as a single node. HYDROPS™ provided daily flow releases from Thermalito Afterbay and the Thermalito Diversion Dam (headwater inflows). These flows needed to be reconciled or adjusted before they could be used in WQRRS so that flow requirements were properly simulated at the appropriate locations.

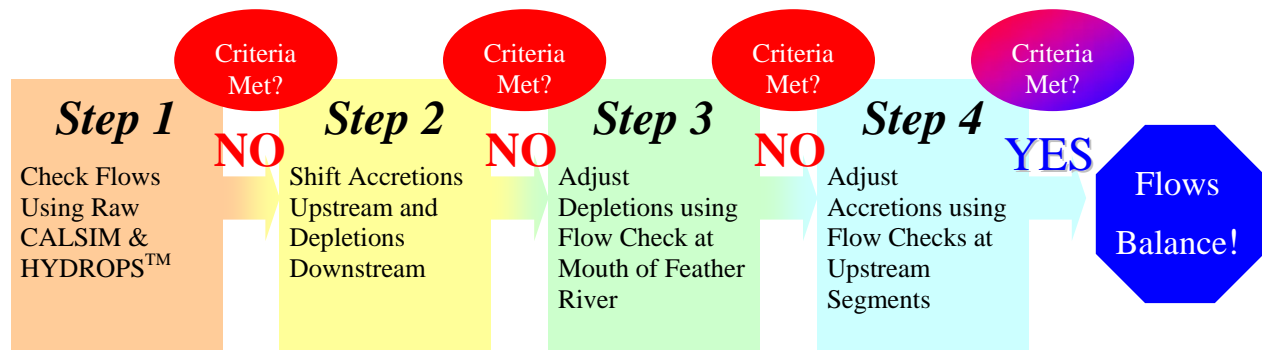
### ***C.5.8.1 Accretion and Depletion Adjustment and Distribution***

Two things needed to be determined when flows were translated between models. First, the location of accretions and depletions along the river in the WQRRS model needed to be decided. Also, a method was developed to synchronize the monthly

tributary inflows (Yuba and Bear Rivers and accretions) and withdrawals (depletions) with the daily varying headwater inflows (Diversion Pool and Thermalito Afterbay releases). Figure C.5-2 presents the four steps of adjusting accretions and depletions to balance flows.

### **Step 1. Check Flows**

The first step was to check net river flows against the minimum required flow for each day of the simulation period using the raw CALSIM II and HYDROPS™ inputs. If minimum flows were met at all locations, no adjustment of accretions and depletions was necessary.



**Figure C.5-2. The four steps of adjusting accretions and depletions to balance flows.**

Accretions and depletions can be added to the Feather River at any location along three reaches: (1) below the Thermalito Afterbay Outlet to the confluence with the Yuba River, (2) between the Yuba and Bear Rivers, and (3) between the Bear River confluence and the mouth of the Feather River. As a first trial, the monthly CALSIM accretions and depletions were split into three equal components (1/3, 1/3, and 1/3) for the three sections. When this approach was used, minimum flows were not met for numerous periods of the simulation.

There are two reasons why minimum flows were exceeded in WQRRS but not in the CALSIM II budget. CALSIM II treats the river as a single node for which minimum flows are ensured, whereas WQRRS considers the spatial variation of inflows and withdrawals and net flow at each reach of the river. Second, HYDROPS™ flows can vary substantially from the CALSIM II monthly mean flow. Short-term drops in HYDROPS™ headwater flows occasionally coincide with relatively large constant depletions. During times such as these, there is a short-term deficit of water in the river.

### **Step 2. Shift Accretions and Depletions**

The second step was to adjust the initial equal distribution of accretion and depletion flows to reduce the minimum-flow exceedances after the first step. Accretions were shifted upstream, and depletions were shifted downstream to help short-term low flows

in the river and large relative depletions. After a few iterations, a suitable distribution was determined to be 60 percent, 20 percent, and 20 percent for accretions, and 0 percent, 50 percent, and 50 percent for depletions (Table C.5-10). Shifting flows in this manner caused a much greater level of compliance. SWP operations staff approved this final distribution.

**Table C.5-10. Distribution of accretions and depletions in the Feather River temperature model.**

Relative Amount by River Reach (percent)			
	Reach 1: From the Thermalito Afterbay Outlet to Upstream of the Yuba River Confluence	Reach 2: Between Confluences of the Yuba and Bear Rivers	Reach 3: Downstream of the Bear River
Accretions	60	20	20
Depletions	0	50	50

Table C.5-11 shows the locations of accretions and depletions in the model. Large inflows and outflows from the model can cause internal numerical instabilities within the hydrodynamic solution. Thus, the specific locations of these inflows and outflows were selected in part to ensure the model's numerical stability.

**Table C.5-11. Location of accretions and depletions in the Feather River temperature model.**

	Location (River Miles) of Accretions and Depletions by River Reach		
	Reach 1	Reach 2	Reach 3
Accretions	28.5	13.5	10.5
Depletions	N/A	26.5	11.5 and 9.5

Figure C.5-3 is a schematic of the Feather River that summarizes the location and distribution of accretions and depletions. The Diversion Pool release, Thermalito Afterbay release, and Yuba and Bear River inflows are shown as blue arrows. The accretion inflows are shown in gray, and the depletions are green. The color-shaded regions in the background indicate reaches 1, 2, and 3. The river mile is indicated next to each inflow and withdrawal, and the accretions and depletions also indicate their relative distribution in percent.

### **Step 3. Adjust Depletions**

Because minimum flow requirements were not met at all times after Step 2, a third step was required, to adjust the constant monthly depletions to better align with daily headwater fluctuations. A method was developed to redistribute depletions so that minimum flows were met at the mouth of the Feather River. This method subtracted from depletions when necessary, and later increased depletions when possible with

respect to the flow requirement. In each case depletions were conserved over the adjustment period.

An example of Step 3 using data from the modeling scenarios is shown in Figure C.5-4. This plot spans the 3-month period from October to December in 1993. The first line in the legend shows the original, monthly depletion flows from the CALSIM II model (dark green line). Depletions are constant over each month in this period, and they vary from just over 750 cfs to almost 1,000 cfs, and then down to less than 750 cfs. The thin blue line shows the original net flow in the river at its mouth. Net flow was calculated as the sum of the headwater (HYDROPS™ Diversion Pool plus Thermalito Afterbay releases), Yuba River, Bear River, and total accretion inflows minus the total accretion outflows as follows:

$$\text{Net River Flow} = \left( \begin{array}{l} \text{Diversion Pool Release} \\ \text{Afterbay Release} \\ \text{Yuba River Inflow} \\ \text{Bear River Inflow} \\ \text{Accretion Inflow} \end{array} \right) - \text{Depletions}$$

In Figure C.5-4, the net flow is above the minimum flow requirement (dashed red line) in October. No adjustment is necessary during this time. In November, however, it drops below the flow requirement. To increase the net river flow in November, depletions were adjusted. Depletions were reduced such that the net flow would increase to the required flow. The light green line shows the adjusted or decreased depletions in November that are below the original depletions. The light blue line indicates the resulting adjusted net flow. This line lies on top of the dashed red line in November showing that it just reaches the minimum level. The red arrows in Figure C.5-4 indicate that the direction flows changed (depletions down and net flows up) to maintain November flow requirements.

For each reduction in depletion, a corresponding increase in depletion was made so that total depletions over the period would not change. In Figure C.5-4, the original net flow (blue line) rises above the minimum level in December. Thus, there is water available to subtract from the river, i.e., depletions can increase. Net river flows are reduced, and depletions are increased until the last week in December, when the deficit of depletions has been made up. Depletions that were lowered in November are added in December so that the overall depletions within the period do not change. The gray arrows in C.5-4 indicate the direction in which flows were changed in December.

#### **Step 4. Adjust Accretions**

The third step considered the overall flow requirement at the mouth of the Feather River, but it did not consider requirements upstream of the confluence with the Yuba River, or between the Yuba and Bear Rivers. Step 4 was needed to adjust flows at the

segments above the Bear River. A method similar to that of Step 3 was used to rearrange accretions and maintain minimum flows. Adjusting accretions was required only a handful of times in the 73-year modeling period, and adjustments were typically required for a few days. This final step brought flows into compliance for the remaining periods. Thus, flows in each river reach meet flow requirements for all days of the simulation period.

## **C.6 RESERVOIR–RIVER TEMPERATURE MODEL—WQRRS**

### **C.6.1 Description**

WQRRS is a hydrodynamic and water quality simulation model for river and reservoir systems, distributed by the USACE HEC (U.S. Army Corps of Engineers 1978). This model divides reservoirs into stacked layers of water and divides rivers into segments; these layers and segments serve as control volumes for water balance and heat budget calculations. WQRRS is a one-dimensional model; it calculates the temperature profile of a lake in the vertical direction and the temperature profile of a river in the horizontal direction.

To adapt this model to a particular system, geometric data of reservoirs, such as depth-area and depth-volume relationships, are compiled and input to the model. The elevations of intakes and outlets of hydroelectric power plants are specified. Hourly inflow, outflow (power plant releases and spills), and meteorology data are used to drive the model, which performs hourly calculations to predict the lake surface elevations, lake temperature profiles, coldwater volume, and temperatures at various locations specified in the system.

### **C.6.2 Usage**

WQRRS was used to simulate Lake Oroville, the Diversion Pool, Thermalito Forebay, and Thermalito Afterbay as the stratified reservoirs. WQRRS simulated the Feather River from the Diversion Pool to the confluence with Sacramento River as a vertically mixed river. WQRRS provided an integrated simulation of temperatures for various locations in the Oroville Facilities as well as the Feather River and was adapted and calibrated with field data collected in 2002 and 2003.

### **C.6.3 Limitations**

The temperature model did not automatically reoperate the system to meet temperature targets; it simply simulated the temperature from a given set of operational parameters. Simulation of Oroville Facilities reoperation occurred through the modeling process described earlier in this document.

### **C.6.4 Computational Methods**

WQRRS emulated heat transfer processes by breaking the system being modeled into specific areas or control volumes. For each time step of computation, every control volume had an estimate of water inflow (flow from an upstream boundary or control

volume), outflow (flow to a downstream boundary or control volume), heat gain from solar energy at the surface of the control volume, and heat loss from evaporation.

### **C.6.5 Inputs**

Temperature model inputs fell into several major categories:

- *Meteorological:* Temperature, solar radiation, cloud cover, and wind;
- *Natural system:* Rivers and connectivity;
- *Facilities:* Reservoirs, canals, and river channel pumps;
- *Hydrology:* Inflow (flow and temperature) in-basin accretions and depletions, and evaporation; and
- *Operational data:* Reservoir storages, reservoir releases, pumpback, and flows throughout the system.

For the hourly simulation, WQRRS accepted hourly input data of meteorological conditions that included short-wave radiation, long-wave radiation, air temperature, dewpoint temperature, atmospheric pressure, and wind speed. These data varied both hourly and daily as a result of the ever-changing weather conditions. During the model calibration, actual meteorological data were used to predict the temperatures measured in real time in the field.

### **C.6.6 Assumptions**

#### ***C.6.6.1 Lake Oroville Inflows and Temperatures***

The division of the inflow into Lake Oroville from the various forks was estimated from historic flow records. These flow splits are detailed in Table C.6-1.

The table shows that the two largest tributaries of Lake Oroville are the North Branch and the Middle Fork. Their flow fractions appeared to be constant for much of the year, i.e., 54–60 percent for the North Branch and 31–36 percent for the Middle Fork from December and January through June. The patterns changed particularly in August through October, when the North Branch fraction increased to 80 percent and the Middle Fork fraction decreased to 10 percent. This change in the summer and fall may be caused by increased hydroelectric power operation on the North Branch.

The temperature of combined inflow was estimated to vary according to the seasons. However, it was necessary to separate hydroelectric power generation flows, which are relatively cold in the summer and fall, from natural or unimpaired streamflows.

**Table C.6-1. Percentage of inflows to Lake Oroville among its tributaries.**

Month	Percent of inflow				
	North Fork		Middle Fork	South Fork	Total
	North Branch	West Branch			
January	59	6	31	4	100
February	56	6	34	4	100
March	54	6	35	5	100
April	55	6	35	4	100
May	54	6	36	3	100
June	58	6	31	5	100
July	70	6	18	6	100
August	77	3	12	8	100
September	76	5	11	8	100
October	75	6	16	3	100
November	67	6	25	2	100
December	60	6	31	3	100

Very large temperature fluctuations occur in summer and fall below the Poe Powerhouse on the North Fork. Therefore, the North Fork flow was further split into regular streamflow and hydroelectric power release as shown in Table C.6-2.

**Table C.6-2. Estimated flow split for Pacific Gas and Electric Company hydroelectric power release.**

Month	Percent of Flow						
	North Fork		North Branch Split		Middle Fork	South Fork	Total
	North Branch	West Branch	Stream	Hydro. Power Operat'n			
January	59	6	59	0	31	4	100
February	56	6	56	0	34	4	100
March	54	6	54	0	35	5	100
April	55	6	55	0	35	4	100
May	54	6	54	0	36	3	100
June	58	6	58	0	31	5	100
July	70	6	18	53	18	6	100
August	77	3	8	68	12	8	100
September	76	5	8	68	11	8	100
October	75	6	11	63	16	3	100
November	67	6	25	42	25	2	100
December	60	6	60	0	31	3	100

This split assumed minimal hydroelectric power operation from December through June, and gradually increasing operation beginning in July and ending in November. The total flow was split such that the instream flow reflected similar flow fractions from other forks in the summer months, i.e., approximately 8 percent of the total inflow during the summer. The remaining portion of the North Branch flow was assumed to be from hydroelectric power operations.



With the separation of Pacific Gas and Electric Company (PG&E) flow releases from the total inflow to Lake Oroville, WQRRS had two temperatures for tributary inflows into Lake Oroville. One represented natural or nonimpaired flow and temperature variations, and the other represented the effects of hydroelectric power operations in the summer and fall.

The natural temperatures of tributary inflows to Lake Oroville were estimated based on a regression with air temperature data. A regression relationship was developed using available observed temperature data for tributary inflows from August 2002 to the end of December 2003, the calibration period. The correlation between air temperatures and inflow temperatures was good, as indicated by an r2 value of 0.875. The following equation shows the relationship between air temperature and natural inflow temperature used in the modeling simulations:

$$T_{inf\ low} = 0.7919 \times T_{air} + 0.2609$$

Hydroelectric power inflow temperatures were estimated using observed data in the stream below the PG&E Poe Powerhouse. Data were available for several months when hydroelectric power operation was believed to occur (mainly August through October) of the calibration period in 2002 and 2003.

In 2002, the average minimum daily temperature of inflows from below the Poe Powerhouse from the beginning of September to the end of October was 10.5 degrees Celsius (°C) (51.0 degrees Fahrenheit [°F]) with a minimum of 6.5°C (44.0°F). From August to the end of November 2003, the average minimum daily temperature was 14.5°C (58.1°F) with an absolute minimum of 6.9°C (44.5°F).

The average minimum temperature in the stream below Poe Powerhouse was used as an indicator of hydroelectric power temperatures because these temperature data represent a combination of natural streamflows and powerhouse releases. It is not known how the averages of the observed data were calculated, or whether they are flow-weighted. However, the relatively low average and absolute minimum temperatures in summer and fall indicate coldwater inflows from hydroelectric power operation in otherwise warm-weather periods. From the data with an average of approximately 51–58°F and minimum of 44°F, an estimate of 50°F was applied to the hydroelectric power inflows in the modeling scenarios.

#### **C.6.6.2 Hyatt Intake Shutter Settings**

Actual operation records of dry years (1990 and 1991) and wet years (1997 and 1998) were analyzed for the historic shutter settings of the Hyatt Pumping-Generating Plant. These shutter settings were analyzed together with water surface elevations in Lake Oroville to develop the shutter settings for the first pass of WQRRS simulation.

### **C.6.6.3 River Flows**

Actual flows of the Oroville Facilities and Feather River fluctuate hourly and daily. For the 73-year simulation, CALSIM II provided monthly flows of the Yuba River and Bear River, which contribute tributary flows to the Feather River. It also provided the accretions and depletions that occurred along the river. For the modeling simulations, a procedure was developed to disaggregate the monthly flows to weekly flows and then hourly flows. Accretions and depletions were assumed to occur in three points. The accretions occurred at river mile (RM) 28.5 (above the Yuba River), RM 13.5 (above the Bear River), and RM 10.5 (below the Bear River). The depletions occurred at RM 26.5 (below the Yuba River) and RMs 11.5 and RM 9.5 (both below the Bear River). Accretions and depletions were proportioned to maintain minimum flow in the river at all river segments all the time. The majority of accretions occur upstream of the Yuba River, and depletions occur in equal proportion above and below the Bear River.

A stage-flow study using the HEC-RAS model in concert with observed data was conducted for the Feather River below the Thermalito Diversion Dam. The study provides a cross section and invert elevation for every segment of the river segment as short as 0.02 mile. The river cross section and invert elevation data were used to determine the cross section and invert elevation of the WQRRS river segments, which vary from 0.25 to 0.5 river mile in the upstream section of the Feather River and 1–2 river miles in the downstream section of the Feather River. WQRRS used the data to route the flow for the Feather River dynamically using St. Venant's equation.

### **C.6.6.4 Temperatures of Tributary Flows and Accretions**

Depletions are assumed to reflect the water at the ambient river temperature. Temperatures were estimated for tributary inflows and accretions. The temperatures for accretions were set at the ambient temperature of the river at the location of the return flow. Thus, accretions do not change the temperature of the river, but only affect the flow volume in the river.

During the model calibration, two relationships between air temperature and inflow temperature for the Yuba River and the Bear River were developed using the 2002 data. These relationships were used to calculate the inflow temperatures.

### **C.6.7 Outputs**

The integrated model produced temperature profiles of Lake Oroville that could be used to calculate the volume of cold water in the reservoir. The model also produced the reservoir surface elevations and temperatures of reservoir releases.

The integrated model produced temperatures of various control volumes and diversion flows for the Oroville Facilities.

### **C.6.8 Appraisal**

The accuracy of the model is measured by the discrepancy between the predicted values and observed values. This discrepancy actually represents the errors of both data and model. However, the discrepancy is commonly attributed to the model error. The degree of accuracy is unknown at this time. Past experience indicates that the error can be within 1°C.

## **C.7 FLOW-STAGE MODEL—HEC-RAS VERSION 3.1**

### **C.7.1 Description**

The HEC-RAS computer program was developed by the USACE HEC to simulate one-dimensional steady (constant) or unsteady (time-varying) flow in a network of natural and constructed water channels. HEC-RAS is also capable of simulating conditions at structures that affect the flow of water such as gated and uncontrolled spillways, weirs, bridges, and culverts.

A HEC-RAS model of the Feather River from the base of Oroville Dam to its confluence with the Sacramento River was developed as part of the USACE Sacramento–San Joaquin Basins Comprehensive Study. Channel geometry data for this model were collected from topographic data approximately every 0.2–0.25 mile (1,000–1,300 feet) along the river. These data are very detailed and provide a good representation of the river at each cross section.

### **C.7.2 Usage**

The HEC-RAS model was used to develop flow-stage relationships at locations along the river where such information is needed for environmental analyses such as riparian recruitment and temperature.

### **C.7.3 Limitations**

The model data were collected in the period 1997–1998; although the river as a whole likely has not changed significantly since that period, it is possible that specific cross sections are significantly different today than they were when the data were collected. The model cross section spacing of 0.25 mile is somewhat larger than the ideal spacing for a low-flow model of the river.

Under low-flow conditions, the upper 25 miles (RM 45–70) of the river may be characterized as a series of pools and riffles that are 1–3 miles in length. At low flows these pools and riffles become hydraulically separated, meaning that the water surfaces in the reaches upstream and downstream of a pool have no effect on the water surface in the pool. This means that the model can accurately simulate conditions at points in the river where data were collected, but it will not be as accurate at locations where data were not collected.

### **C.7.4 Assumptions**

HEC-RAS assumed that the cross section data in the model are representative of the river.

### **C.7.5 Inputs**

HEC-RAS inputs fell into several major categories:

- *Hydrology*: Feather River and tributary inflows for the steady-state model, and Feather River and tributary hydrographs for the unsteady-state model;
- *Geometry*: Cross section data;
- *Facilities*: Bridges, dams, weirs, culverts, etc.; and
- *Hydraulic*: Manning's n value for the river channel and banks.

### **C.7.6 Outputs**

HEC-RAS outputs fell into the following major categories:

- *Figures*: Cross section plots including facilities; profile plots; and rating curve (flow-stage data at a cross section);
- *Tables*: At each cross section, hydraulic data (velocity, water surface, n value); and geometric data (area, invert, bank); and
- *Digital Output*: DSS, ASCII, or spreadsheets.

### **C.7.7 Appraisal**

The HEC-RAS model was calibrated for flows of 2,000, 4,000, and 6,000 cfs. Calibration data were available at six DWR gauging stations on the Feather River. Calibration results are quite good with predicted water surface elevations at the calibration points typically within 0.5 foot of the actual gauge reading. However, as described above under "Limitations," calibration in the upper 25 miles of the river is valid only for short reaches. In uncalibrated reaches the absolute accuracy of the model may be less than desired, but the model should still provide accurate predictions of relative differences in the water surface elevation with a change in flow.

## **C.8 GEOMORPHIC MODEL—FLUVIAL-12**

### **C.8.1 Description**

River channel behavior is studied for its natural state and response to human regulation. Studies of river hydraulics, sediment transport, and river channel changes may be through physical modeling, mathematical modeling, or both. The computer program FLUVIAL-12 is a mathematical model that is formulated and developed for water and

sediment routing in natural and human-made channels. The combined effects of flow hydraulics, sediment transport, and river channel changes are simulated for a given flow period. FLUVIAL-12 is capable of modeling changes over time in the following physical parameters:

- Channel scour and fill, aggradation, and degradation;
- Changes in channel cross section, including depth and width;
- Changes in bed material composition, including coarsening or fining (armoring, the condition where the surface layer becomes coarser than the underlying bed material, is also predicted and modeled);
- Changes in cross section location caused by bank erosion, sediment deposition, and meandering;
- Changes in water surface and bed elevation profiles;
- Changes in Manning's  $n$ , or the roughness of the channel;
- Changes in sediment transport; and
- Changes in river curvature.

### **C.8.2 Usage**

The model has been developed for water and sediment routing in rivers while simulating river channel changes. River channel changes simulated by the model include channel-bed scour and fill (or aggradation and degradation), width variation, and changes caused by curvature effects. Because changes in channel width and channel-bed profile are closely interrelated, modeling of erodible channels must include both changes. In fact, width changes are usually greater than the concomitant scour and fill in the bed, particularly in ephemeral streams.

While this model is for erodible channels, physical constraints such as bank protection, grade-control structures, and bedrock outcroppings may also be specified. Applications of this model include evaluation of general scour at bridge crossings, sediment delivery, channel responses to sand and gravel mining, channelization, and dams. It has been applied to many designs for bank protection and grade-control structures that must extend below the potential channel bed scour and withstand the design flood.

### **C.8.3 Limitations**

FLUVIAL-12 is an erodible-boundary model that simulates changes in bed elevation, channel width, and bed topography induced by channel curvature. In this way, bank erosion, changes in channel curvature, and river meandering can also be modeled. Channel changes and bank erosion occur in the reach analyzed in SP-G2, *Effects of Project Operations on Geomorphic Processes Downstream of Oroville Dam*. The

FLUVIAL-12 model has the ability to select sediment transport equations that best match river conditions. On studies on the South Fork Trinity River and on Cottonwood Creek, the Parker equation was selected as the most appropriate and this equation was then added to the model. The preliminary analysis of the Feather River indicated that this equation was also the most appropriate available equation for this project.

Model inputs for all four of the geomorphic models do not appear to be compatible with the Operations Model used in SP-E2, *Perform Modeling Simulations*, because the models have different data needs. Discussions with the engineers indicated that sharing hydraulic data such as streamflow was highly improbable. The operations models use monthly data, while FLUVIAL-12 uses hourly and daily data. Hourly and daily flow data are readily available from the California Data Exchange Center and the U.S. Geological Survey. Any cross sections developed for the operations model, however, may be used for FLUVIAL-12.

#### **C.8.4 Assumptions**

Some of the assumptions used in the model were the following:

- Cross sections used in the analyses are adequate representations of the stream channel at all flows.
- The roughness coefficient remains static at all levels of flow.
- The geometric mean of the bed material size fractions adequately describes the sediment size distribution.
- The selected sediment transport equation properly represents sediment movement at all discharges.
- The river channel is in dynamic equilibrium at all discharges.
- There is uniformity in sediment discharge, power expenditure, energy gradient, water surface slope, and other elements in the short reaches between cross sections.
- The spatial and temporal variations in flow, sediment transport, and channel geometry, are adequately modeled with iterative time, cross section, and flow data.

#### **C.8.5 Inputs**

FLUVIAL-12 inputs fell into several major categories:

- Selection of appropriate sediment transport equations;
- Estimate of bank erodibility factor;

- Estimate of Manning's coefficient of roughness;
- Development of flow data sets for representative cross sections in the study reach;
- Calculation of channel slope;
- Identification of reaches of bank protection;
- Measurement of water temperature;
- Estimate of thickness of erodible bed;
- Measurement of sediment characteristics: Specific gravity, number of size fractions, angle of repose;
- Decision about whether unsteady-flow modeling is appropriate;
- Bed material sampling and determination of bedload sediment size fractions; and
- Location and resurveying of cross sections and determination of their characteristics: Erodible versus nonerodible banks, degree of curvature of centerline of channel (where banks are static), bank erodibility factor, estimated thickness of erodible gravel bed, and size fractions of bed material.

### **C.8.6 Outputs**

FLUVIAL-12 outputs included:

- Changes in channel scour and fill;
- Bedload;
- Roughness;
- Cross section;
- Gradient;
- Sediment transport; and
- Hydraulic conditions: Bottom shear stress, velocity, and wetted hydraulic radius.

### **C.9 REFERENCES CITED**

U.S. Army Corps of Engineers. 1978. WQRRS. Hydrologic Engineering Center. Davis, California.

This page intentionally left blank.



**APPENDIX D**

---

INFORMATION FOR PROPOSED PM&E MEASURES

---

This page intentionally left blank.

---

**TABLE OF CONTENTS**

APPENDIX D INFORMATION FOR PROPOSED PM&E MEASURES ..... D-1  
    Key To Column Headings of PM&E Measure Disposition List..... D-1

**LIST OF TABLES**

Table D-1. PM&E measure disposition list ..... D-3

---

This page intentionally left blank.

## APPENDIX D INFORMATION FOR PROPOSED PM&E MEASURES

All protection, mitigation, and enhancement (PM&E) measures that were submitted to the California Department of Water Resources (DWR) (and/or the Work Groups) during the Collaborative process were tracked and are included in the disposition list provided on the following pages. This list allows stakeholders to track the outcome for PM&E measures of interest to them.

### KEY TO COLUMN HEADINGS OF PM&E MEASURE DISPOSITION LIST

- A unique **PM&E measure number** was assigned by DWR to categorize PM&E measures by resource area as follows: 1001+ = Cultural Resources; 2001+ = Engineering and Operations; 3001+ = Environmental Resources; 4001+ = Aesthetics, Land Use and Management; and 5001+ = Recreation and Socioeconomic Resources. The 6001+ series represents PM&E measures submitted by the U.S. Forest Service (USFS) and the 7001+ series represents PM&E measures that were submitted to DWR late in the process after the Work Groups had submitted their recommendations.
- The **Work Group number** further identifies the PM&E measures that were worked on in the Collaborative Work Groups. Codes identify the resource area (e.g., “CWG” = Cultural Work Group, “EWG” = Environmental Work Group), and in the case of Recreation PM&E measures, additional coding identifies the location of the PM&E measure (e.g., “RWG-OR-01” describes PM&E measure 01 of the Recreation Work Group in the Lake Oroville area). For a list of all Work Group codes, see below.
- **Descriptions** of PM&E measures were taken from information sheets developed for each measure. Different stakeholders sometimes submitted similar measures, which may or may not have the same intent. The Work Groups worked to consolidate some measures and eliminate others that were redundant.
- The **Location** column identifies the geographic location where the measures would be applied. In some instances, the location is projectwide, while others are site-specific.
- **Nexus/Linkage to Project** identifies whether the PM&E measure meets any of the following criteria:
  - It addresses a baseline condition of the project (i.e., conditions resulting from the existing Oroville Facilities, not effects of new actions under consideration). Consistent with the Federal Energy Regulatory Commission’s (FERC) March 2001 Preliminary Draft Environmental Assessment (PDEA) guidance document, baseline conditions are those conditions that would continue under the No-Action Alternative if some new action that influences these conditions does not take place.

- It affects those resources (mostly land-based resources) that are geographically located within the official FERC project boundary; it is supported by study plan report results; and it would have a favorable effect on operations and management of project lands and facilities. Examples include some of the recreation facility-, fuel load management-, and invasive plant species-related PM&E measures. The fuel load and invasive plant species PM&E measures are examples of land management measures designed to manage project lands and nearby land outside of the FERC project boundary.
- It is a Recreation PM&E measure, supported by SP-R17, *Recreation Needs Analysis*.
- **System Effects on Power Generation, Water Supply, and/or Flood Risk** indicates whether a PM&E measure has the potential to affect power generation (change in megawatt-hours generated per year or available capacity or ancillary services) or the availability of water supplies, or to increase the risk of flooding. Power generation losses are important in evaluating the costs and benefits of proposed PM&E measures. PM&E measures that conflict with the flood management responsibilities of the Oroville Facilities may be determined to be infeasible.
- The **Disposition** column identifies whether the PM&E measure was included in any of the alternatives analyzed or whether it was considered for inclusion but eliminated.

**Table D-2. PM&E measure disposition list.**

<b>PM&amp;E Measure No.</b>	<b>Work Group No.</b>	<b>Description</b>	<b>Location</b>	<b>Nexus/ Linkage to Project</b>	<b>System Effects on Power Generation, Water Supply, and/or Flood Risk</b>	<b>Disposition (if included in the No-Action Alternative, Proposed Action, and/or Alternative 2)</b>
1001	CRWG01	Relocate Car-Top Boat Ramp (Foreman Creek).	Lake Oroville - Main Basin	Yes		Proposed Action and Alternative 2.
1002	CRWG02	Site Stabilization.	Lake Oroville - Main Basin	Yes		Proposed Action and Alternative 2.
1003	CRWG03	Boat Ramp Extension (Enterprise).	Middle Fork	Yes		Proposed Action and Alternative 2.
1004	CRWG04	Signage Program—Protection.	Projectwide	Yes		Proposed Action and Alternative 2.
1005	CRWG04	Signage Program—Enhancement.	Projectwide	Yes		Proposed Action and Alternative 2.
1006	CRWG05	Closure (Foreman Creek).	Lake Oroville - Main Basin	Yes		Redirection and restrictions at Foreman Creek evaluated in the Proposed Action and Alternative 2.
1007	CRWG06	Expansion of Site Stewardship Program with Full-Time Archaeologist.	Projectwide	Yes		Proposed Action and Alternative 2. Proposed Action includes enhancement of Site Stewardship Program and Alternative 2 includes funding for a full-time archaeologist.

**Table D-2. PM&E measure disposition list.**

<b>PM&amp;E Measure No.</b>	<b>Work Group No.</b>	<b>Description</b>	<b>Location</b>	<b>Nexus/ Linkage to Project</b>	<b>System Effects on Power Generation, Water Supply, and/or Flood Risk</b>	<b>Disposition (if included in the No-Action Alternative, Proposed Action, and/or Alternative 2)</b>
1008	CRWG07	Public Education Program.	Projectwide, Outside of project Boundary	Yes		Signage Program (CRWG-04), in the Proposed Action and Alternative 2, includes an educational component.
1009	CRWG08	Data Recovery.	Projectwide	Yes		Proposed Action and Alternative 2.
1010	CRWG09	Display Enhancement for Lake Oroville State Recreation Area (LOSRA) Visitor Center.	Lake Oroville	Yes		Not included: represents an ongoing California Department of Parks and Recreation (DPR) activity.
1011	CRWG10	Boat-in Campground Access Restrictions.	Lake Oroville	Yes		Proposed Action and Alternative 2.
1012	CRWG11	Artifact Amnesty Program.	Outside of project boundary	No: not within project area		Not included; outside of the project scope.
1013	CRWG12	Natural Springs Restoration and Maintenance.	Outside of project boundary	No: is not within project area		Not included; located outside of the FERC project boundary.
1014	CRWG13	Relocate Mortar Cupules (Fish Hatchery).	Diversion Pool	Yes		Alternative 2.
1015	CRWG14	Funding of Associate State Park Archaeologist.	Projectwide	Yes		Alternative 2.



**Table D-2. PM&E measure disposition list.**

PM&E Measure No.	Work Group No.	Description	Location	Nexus/ Linkage to Project	System Effects on Power Generation, Water Supply, and/or Flood Risk	Disposition (if included in the No-Action Alternative, Proposed Action, and/or Alternative 2)
1016	CRWG15	Additional State Park Ranger Positions.	Projectwide	Yes		Not included; CRWG04, CRWG05, and CRWG06 address cultural resources protection.
1017	CRWG16	Develop Publications and Brochures for Cultural Awareness Education – Protection.	Projectwide, Outside of project boundary	Yes		Interpretation and Education (I&E) Program has public interpretation components that address cultural resources. The signage program has an interpretive component.
1018	CRWG16	Develop Publications and Brochures for Cultural Awareness Education – Mitigation.	Projectwide, Outside of project boundary	Yes		I&E Program has public interpretation components that address cultural resources. The signage program has an interpretive component.
1019	CRWG17	Return/Donation of Local Cultural Materials.	Outside of project boundary	No: not within project area		Not included; outside of the project scope.
1020	CRWG18	State Park Interpreter I at LOSRA Visitor Center.	Lake Oroville	Yes		Not included; CRWG04 and CRWG06 address cultural resources protection.

**Table D-2. PM&E measure disposition list.**

<b>PM&amp;E Measure No.</b>	<b>Work Group No.</b>	<b>Description</b>	<b>Location</b>	<b>Nexus/ Linkage to Project</b>	<b>System Effects on Power Generation, Water Supply, and/or Flood Risk</b>	<b>Disposition (if included in the No-Action Alternative, Proposed Action, and/or Alternative 2)</b>
1021	CRWG19	Site Stabilization (Projectwide).	Projectwide	Yes		Proposed Action and Alternative 2.
1022	CRWG20	Historic Education Program.	Projectwide	Yes		Not included; may be part of Historic Properties Management Plan.
1023	CRWG21	Surcharge for all electric power sold outside the Feather River watershed.	Outside of project boundary	No		Not included; outside of the project scope.
1024	CRWG22	Surcharge for all water sold outside the Feather River watershed.	Outside of project boundary	No		Not included; outside of the project scope.
1025	CRWG23	Reconfigure recreation opportunities at Foreman Creek.	Lake Oroville - Main Basin	Yes		Proposed Action and Alternative 2.
1026	CRWG24	Traditional Planting Areas.	Projectwide	Yes		Proposed Action and Alternative 2.
1027	CRWG25	Restriction of Off-Highway Vehicle (OHV) Access to Culturally Sensitive Areas.	Lake Oroville	Yes		Proposed Action and Alternative 2.
1028	CRWG26	Cultural Resources Curation Facility.	Projectwide	Yes		Proposed Action and Alternative 2.
1029	CRWG27	Support Existing Local Native American Festivals.	Outside of project boundary	Yes		Not included; part of ongoing DWR activity.

**Table D-2. PM&E measure disposition list.**

PM&E Measure No.	Work Group No.	Description	Location	Nexus/ Linkage to Project	System Effects on Power Generation, Water Supply, and/or Flood Risk	Disposition (if included in the No-Action Alternative, Proposed Action, and/or Alternative 2)
1030	CRWG28	Modify Wildlife Habitat Management Program (Brush structures for fisheries).	Projectwide	Yes		Not included; future Habitat Management Programs will be subject to appropriate impact analysis.
1031	CRWG29	Reconfigure present use of Foreman Creek area for repatriation/burial site, hiking/biking trailhead, and educational complex and/or Maidu Cultural Interpretation Center.	Lake Oroville - Main Basin	Yes		Proposed Action and Alternative 2 include redirection of recreational activities and curation facility only.
1032	CRWG30	Native American Cultural Complex.	Projectwide	Yes		Proposed Action and Alternative 2 include a curation facility and traditional planting sites.
1033	CRWG31	Protection, preservation, and access for Maidu Practitioners on Stringtown Mountain - a Traditional Cultural Property (TCP).	Outside of Boundary	Yes		Not included; located outside of the FERC project boundary.
2001	EO1	Thermalito Afterbay Water Temperature Improvements: Construct facilities to convey cold water directly to Thermalito Afterbay Outlet facility.	Thermalito Afterbay, High Flow Channel (outlet)	Yes		Not included; would affect Endangered Species Act (ESA) listed species in the Low Flow Channel.
2002	EO2	Thermalito Afterbay Water Temperature Improvements: Curtail pumpback and peaking during 4-week rice planting season.	Thermalito Afterbay		Power Generation	Not included; does not meet project purpose and need (would affect power generation).

**Table D-2. PM&E measure disposition list.**

<b>PM&amp;E Measure No.</b>	<b>Work Group No.</b>	<b>Description</b>	<b>Location</b>	<b>Nexus/ Linkage to Project</b>	<b>System Effects on Power Generation, Water Supply, and/or Flood Risk</b>	<b>Disposition (if included in the No-Action Alternative, Proposed Action, and/or Alternative 2)</b>
2003	EO3	Thermalito Afterbay Water Temperature Improvements: Operate Lake Oroville Temperature Control Device (TCD) to optimize for recreation, rice production, and fisheries needs.	Thermalito Afterbay			Not included; Alternative 2 includes operational flexibility to increase residence time of water in Thermalito Afterbay during the rice germination period.
2004	EO4	Thermalito Afterbay Water Temperature Improvements: Construct canal to allow river diverters to take water from Thermalito Afterbay.	Thermalito Afterbay	Yes	Power Generation	Not included; does not meet project purpose and need (would affect power generation).
2005	EO5**	Lake Oroville Oversight Committee.	Projectwide	For information, see RWG-S/O-8		Not included; a licensing compliance unit will be established at the Oroville Field Division (OFD) as part of all alternatives.
2006	EO6**	Lake Oroville Oversight Committee.	Projectwide	For information, see RWG-S/O-8		Not included; a licensing compliance unit will be established at OFD as part of all alternatives.
2007	EO7	Develop an early-warning system to convey important information during flood events.	Projectwide		Flood Risk	Completed as Interim Project.
2008	EO8	Provide specific information on inundation, flood travel times, and flow/stage relationships at key locations along the Feather River.	Projectwide		Flood Risk	Completed as Interim Project.

**Table D-2. PM&E measure disposition list.**

<b>PM&amp;E Measure No.</b>	<b>Work Group No.</b>	<b>Description</b>	<b>Location</b>	<b>Nexus/ Linkage to Project</b>	<b>System Effects on Power Generation, Water Supply, and/or Flood Risk</b>	<b>Disposition (if included in the No-Action Alternative, Proposed Action, and/or Alternative 2)</b>
2009	EO9	Develop a watershed protection plan to reduce intensity of wildfires and improve water quality and quantity.	Projectwide	Yes, for water quality		Not included; outside of project scope.
2010	EO10	Develop and implement measures and programs to rectify past, present, and future Lake Oroville Facilities and operational impacts on local government services and infrastructures.	Projectwide			Not included; outside of project scope.
3001	EWG-1	Open Fish Barrier Pool to fish passage and allow the pool to be used as a spring Chinook salmon holding area. Requires the addition of a fish ladder to the Fish Barrier Dam and modifying the existing ladder with a branch to the Fish Barrier Pool.	Low Flow Channel	Yes: Chinook genetic introgression/ holding		Not included; Implementation of EWG-2A would more effectively address concerns related to genetic introgression.
3002	EWG-2A	Install a weir at or a size-exclusion device in the low-flow section (from July 1st to November 15th) to selectively pass desired fish species into the Low Flow Channel. Currently, fishes in the Feather River are allowed free access into the upper portions of the Low Flow Channel. This PM&E measure would address concerns about high salmonid spawning densities in the Low Flow Channel and provide an opportunity to segregate the spring and fall runs of Chinook salmon in the Feather River.	Low Flow Channel	Yes: Chinook genetic introgression		Proposed Action and Alternative 2.

**Table D-2. PM&E measure disposition list.**

PM&E Measure No.	Work Group No.	Description	Location	Nexus/ Linkage to Project	System Effects on Power Generation, Water Supply, and/or Flood Risk	Disposition (if included in the No-Action Alternative, Proposed Action, and/or Alternative 2)
3003	EWG-101	Install a barrier weir at or a size-exclusion device in the low-flow section to selectively pass spring-run Chinook salmon, with the goal to spatially separate the spring- and fall-run. Studies have indicated that recent genetic studies have determined that fish hybridization (spring- and fall-run) is occurring, due to reduced spatial spawning separation. This PM&E measure would potentially address concerns about high salmonid spawning densities in the Low Flow Channel and provide an opportunity to segregate the spring and fall runs of Chinook salmon in the Feather River.	Low Flow Channel	Yes: Chinook genetic introgression		Not included; Implementation of EWG-2A would more effectively address concerns related to genetic introgression.
3004	EWG-88	Increase flows in the low-flow reach of the Feather River to increase available spawning habitat. This PM&E measure would increase flows above current levels (600 cubic feet per second [cfs]) during peak Chinook and steelhead spawning to increase the quantity of habitat available for salmonids.	Low Flow Channel	Yes: Chinook spawning habitat	Power generation	Alternative 2.

**Table D-2. PM&E measure disposition list.**

<b>PM&amp;E Measure No.</b>	<b>Work Group No.</b>	<b>Description</b>	<b>Location</b>	<b>Nexus/ Linkage to Project</b>	<b>System Effects on Power Generation, Water Supply, and/or Flood Risk</b>	<b>Disposition (if included in the No-Action Alternative, Proposed Action, and/or Alternative 2)</b>
3005	EWG-100	Introduced in July 2003 by National Oceanic and Atmospheric Administration (NOAA) Fisheries. This PM&E measure proposes to simulate aspects of historic flow regimes through periodic increases of flows in the Low Flow Channel to encourage outmigration of juvenile salmonids. This PM&E measure would periodically increase flows above current levels (600 cfs) to serve as migratory cues. This action for this measure could include a literature search. Additional description for this PM&E measure was provided in the Resource Action Information Form (RAIF) submitted by NOAA Fisheries.	Low Flow and High Flow Channels	Yes: Natural flow regime		Not included; SP-F10 indicates that juvenile Chinook emigrate almost immediately, so pulse flows for emigration are not necessary.

**Table D-2. PM&E measure disposition list.**

PM&E Measure No.	Work Group No.	Description	Location	Nexus/ Linkage to Project	System Effects on Power Generation, Water Supply, and/or Flood Risk	Disposition (if included in the No-Action Alternative, Proposed Action, and/or Alternative 2)
3006	EWG-4A	Provide pulse flows from the Thermalito Afterbay Outlet or the Thermalito Diversion Dam to the high-flow section of the Feather River to facilitate upstream migration of adult sturgeon (February-June) and shad (May-June) to potentially reduce holding time below Shanghai Bench and Sunset Pumps. Under this PM&E measure, the same acre-footage of water would be released over the upstream migration time period, but the regime would be altered so that the flow pattern would include pulses that would not have previously existed.	High Flow Channel	Yes: Upstream migration		Not included; biological response of fish to changes in flow conditions is uncertain. Physical modifications for sturgeon at Shanghai Bench and Sunset Pumps to facilitate upstream passage (EWG-5) are more reliable than flow changes, with fewer potential adverse effects related to power generation and juvenile salmonid stranding. Passage for shad was determined not to be a problem in SP-F3.2.
3007	EWG-4B	Provide high-flow pulses in winter-spring (February-May) that will serve as attraction flows primarily for shad (May-June), sturgeon (February-June), and splittail (January-April). Secondly, pulse flows would serve as attraction flows for spring-run Chinook salmon and steelhead.	High Flow Channel	Yes: Attraction flows		Not included; biological response of fish to changes in flow conditions is uncertain. Potential steelhead redd dewatering and juvenile salmonid stranding impacts.



**Table D-2. PM&E measure disposition list.**

PM&E Measure No.	Work Group No.	Description	Location	Nexus/ Linkage to Project	System Effects on Power Generation, Water Supply, and/or Flood Risk	Disposition (if included in the No-Action Alternative, Proposed Action, and/or Alternative 2)
3008	EWG-5	<p>This PM&amp;E measure proposed to provide physical changes to the Sunset Pumps and/or Shanghai Bench areas to aid passage of sturgeon and shad. Under low-flow conditions, these locations may be impassable for sturgeon and/or American shad due to high water velocities in some areas and/or a vertical height barrier. There could be an increase in poaching by implementing this PM&amp;E measure. Structural modifications could include:</p> <ul style="list-style-type: none"> <li>• Blast a section of Shanghai Bench to turn it into a chute;</li> <li>• Add a ladder at Sunset Pumps;</li> <li>• Change channel configuration to increase the depth and proportion of flow in the existing side channel; and</li> <li>• Change channel configuration to create a low velocity side channel at Sunset Pumps.</li> </ul>	High Flow Channel	Yes: Sturgeon upstream migration		Alternative 2.

**Table D-2. PM&E measure disposition list.**

<b>PM&amp;E Measure No.</b>	<b>Work Group No.</b>	<b>Description</b>	<b>Location</b>	<b>Nexus/ Linkage to Project</b>	<b>System Effects on Power Generation, Water Supply, and/or Flood Risk</b>	<b>Disposition (if included in the No-Action Alternative, Proposed Action, and/or Alternative 2)</b>
3009	EWG-97A	<p>This measure proposed to evaluate providing upstream passage of anadromous fish (Central Valley spring-run Chinook and steelhead) to the upstream tributaries of Lake Oroville. Proposed methodologies include: "trap and haul" program. Downstream migrants could be captured in the tributaries using positive barrier screens during low flows, and surface collection devices ("gulpers") or air-acoustic and guidance devices (Bio-Acoustic Fish Fence) during high flows. According to NOAA's RAIF, increasing the quantity of habitat for spring-run Chinook and steelhead would greatly improve production of these fish. Studies or actions proposed by NOAA include: feasibility testing (no time frame given); install and evaluate "upstream collection system" (by March 2004); and upstream habitat estimate (June 2004). Additional description for this measure was provided in the NOAA submitted RAIF, including an acoustic doppler profiler and the installation of a prototype fish collection device.</p>	Lower Feather River and Upstream Tributaries	Yes: Upstream passage		Not included; two options to pass fish were evaluated and eliminated from further consideration.

**Table D-2. PM&E measure disposition list.**

<b>PM&amp;E Measure No.</b>	<b>Work Group No.</b>	<b>Description</b>	<b>Location</b>	<b>Nexus/ Linkage to Project</b>	<b>System Effects on Power Generation, Water Supply, and/or Flood Risk</b>	<b>Disposition (if included in the No-Action Alternative, Proposed Action, and/or Alternative 2)</b>
3010	EWG-97B	Provide upstream passage of adult anadromous fish through "trap and transport" program. Passage would be to upstream tributaries of Lake Oroville to the first fish barrier (e.g., Big Bend Dam).	Lower Feather River and Upstream Tributaries	Yes: Upstream passage		Not included; two options to pass fish were evaluated and eliminated from further consideration.
3011	EWG-13A	Add woody debris in the Feather River. Large woody debris would be anchored or inserted into the river at target locations to provide increased habitat complexity. Source areas for woody debris are upstream of Lake Oroville.	Low and High Flow Channels	Yes: Large woody debris		Proposed Action and Alternative 2.
3012	EWG-13B	Provide additional salmonid rearing habitat within the existing main channel of the Low Flow Channel by creating additional cover, edge, and flow complexity. This could be accomplished through the addition of large woody debris, boulders, and other objects, and by the creation of mid-channel gravel islands. The goal of these main channel enhancements would be to provide instream cover, but also to increase the area of shallow-edge habitats within existing riffles and glides. The primary target for this PM&E measure would be rearing steelhead and a secondary target would be rearing Chinook salmon.	Low Flow Channel	Yes: Complexity and diversity (large woody debris)		Proposed Action and Alternative 2.

**Table D-2. PM&E measure disposition list.**

PM&E Measure No.	Work Group No.	Description	Location	Nexus/ Linkage to Project	System Effects on Power Generation, Water Supply, and/or Flood Risk	Disposition (if included in the No-Action Alternative, Proposed Action, and/or Alternative 2)
3013	EWG-15A	Incrementally increase flows in the Low Flow Channel from relatively low flows (for example, 400-600 cfs or 600-800 cfs) to relatively high flows (for example, 800-1,000 cfs or 1,000-1,200 cfs) throughout the Chinook salmon spawning season (for example, September 1-December 1 or September 1-December 15) in order to change the lateral spawning habitat distribution from the center of the river channel during the early portion of the spawning season to the margins of the river channel in the later portion of the spawning season. Flows would be increased by some relatively consistent interval each week (for example, 25, 50, or 75 cfs/week) in order to increase usable spawning habitat and reduce superimposition of Chinook salmon redds. Once flows reach the high-flow target, the high-flow target would be maintained through May 30 in order to avoid dewatering steelhead redds through the incubation period.	Low Flow Channel	Yes: Chinook spawning habitat and redd superimposition		Not included. Biological response of fish to Proposed Action is uncertain; also conflicts with providing salmonids with suitable water temperature for spawning.

**Table D-2. PM&E measure disposition list.**

PM&E Measure No.	Work Group No.	Description	Location	Nexus/ Linkage to Project	System Effects on Power Generation, Water Supply, and/or Flood Risk	Disposition (if included in the No-Action Alternative, Proposed Action, and/or Alternative 2)
3014	EWG-15B	Provide relatively low flows (for example, 400-800 cfs) in the Low Flow Channel from the beginning of Chinook salmon spawning season (for example, September 1-October 7 or September 1-October 15) until spring-run Chinook salmon are believed to have spawned and then change flows to a relatively high flow (for example, 800-1,200 cfs from October 8-December 1 or October 16-December 15) in order to change the lateral spawning habitat distribution from the center of the river channel during the early portion of the spawning season to the margins of the river channel in the later portion of the spawning season. Flows would be increased once during the season in order to increase usable spawning habitat and reduce superimposition of spring-run Chinook salmon redds. Once flows reach the high-flow target, the high-flow target would be maintained through May 30 in order to avoid dewatering steelhead redds through the incubation period.	Low Flow Channel	Yes: Spawning habitat, redd superimposition		Not included. Biological response of fish to this action is uncertain; also conflicts with providing salmonids with suitable water temperature for spawning.

**Table D-2. PM&E measure disposition list.**

<b>PM&amp;E Measure No.</b>	<b>Work Group No.</b>	<b>Description</b>	<b>Location</b>	<b>Nexus/ Linkage to Project</b>	<b>System Effects on Power Generation, Water Supply, and/or Flood Risk</b>	<b>Disposition (if included in the No-Action Alternative, Proposed Action, and/or Alternative 2)</b>
3015	EWG-16A	Create side-channel habitat adjacent to the low-flow reach in the Feather River. DWR studies have found that juvenile steelhead trout strongly select shallow riffle/glide and nearshore habitats with abundant riparian and instream cover. Habitats meeting these criteria are most often found in side channels. Currently preferred habitats of juvenile steelhead are not common in the Low Flow Channel. To expand availability of preferred rearing habitat, side channels should be constructed at various suitable areas within the Low Flow Channel. Potential sites for side-channel creation in the Low Flow Channel include (from upstream to downstream): Aleck Riffle; Great Western Riffle; Robinson Riffle/Borrow Pond; Steep Riffle, between Eye and Gateway Riffles; and the Oroville Wildlife Area southeast of the Thermalito Afterbay Outlet.	Low Flow Channel	Yes: Salmonid rearing habitat		Alternative 2.

**Table D-2. PM&E measure disposition list.**

<b>PM&amp;E Measure No.</b>	<b>Work Group No.</b>	<b>Description</b>	<b>Location</b>	<b>Nexus/ Linkage to Project</b>	<b>System Effects on Power Generation, Water Supply, and/or Flood Risk</b>	<b>Disposition (if included in the No-Action Alternative, Proposed Action, and/or Alternative 2)</b>
3016	EWG-16B	Restore and/or improve side-channel habitat adjacent to the low-flow reach in the Feather River. The two existing side channels at the upstream end of the Low Flow Channel, Hatchery Ditch and Moe's Ditch, would benefit from habitat and flow enhancements. Hatchery Ditch, a primary steelhead spawning and rearing reach, is currently fed solely by seepage from the Feather River Fish Hatchery settling pond. Discharge in Hatchery Ditch is directly related to water use in the hatchery. Hatchery Ditch requires its own water source so that it can function independently. This need is particularly pressing since the Feather River Fish Hatchery water system is overdue for a major overhaul, which requires shutting down the hatchery water supply for several months. Moe's Ditch is a manmade spawning channel adjacent to Hatchery Ditch. Currently Moe's Ditch suffers from a lack of flow (due to upstream changes in bed morphology) and a lack of cover and channel sinuosity.	Low Flow Channel	Yes: Salmonid rearing habitat		Proposed Action and Alternative 2.

**Table D-2. PM&E measure disposition list.**

PM&E Measure No.	Work Group No.	Description	Location	Nexus/ Linkage to Project	System Effects on Power Generation, Water Supply, and/or Flood Risk	Disposition (if included in the No-Action Alternative, Proposed Action, and/or Alternative 2)
3017	EWG-92	This measure proposes gravel replacement on spawning riffles in the Low Flow Channel that are found to be of poor spawning quality. Includes EWG-91 and likely would require continued gravel supplementation over time. Source of gravel could be obtained from the Oroville Wildlife Area (OWA).	Low Flow Channel	Yes: Salmonid spawning habitat		Proposed Action and Alternative 2.
3018	EWG-18	In areas where armoring has occurred, selected sections of the low-flow reach of the Feather River would be ripped with the goal of improving spawning gravel quality for Chinook salmon and steelhead. This PM&E measure is not specific to location at this time; results from geomorphology studies (SP-G2) will be used to better define ripping and target locations in the low-flow reach.	Low Flow Channel	Yes: Salmonid spawning habitat		Proposed Action and Alternative 2.
3019	EWG-19A	Modify existing or build vegetated "benches" at various stage elevations in the lower Feather River (i.e., near Verona) to enhance splittail spawning habitat and Chinook salmon rearing habitat.	High Flow Channel	Yes: Splittail spawning and salmonid rearing habitat		Not included; EWG 16A and EWG 16B address Chinook salmon rearing habitat. Splittail spawning habitat outside FERC project boundary.



**Table D-2. PM&E measure disposition list.**

PM&E Measure No.	Work Group No.	Description	Location	Nexus/ Linkage to Project	System Effects on Power Generation, Water Supply, and/or Flood Risk	Disposition (if included in the No-Action Alternative, Proposed Action, and/or Alternative 2)
3020	EWG-104	This measure proposes mechanical or hydraulic changes to increase the connectivity between the lower Feather River channel and its floodplain habitats (including low-elevation terraces) to increase/enhance the spawning and rearing habitat for splittail and salmonids. This could be accomplished by setting back levees to create/enhance habitats for Chinook salmon, splittail, and steelhead, or by providing increased flows (higher and longer duration) in the winter and spring. One potential source for the increased flows could be the Thermalito Afterbay Outlet.	High Flow Channel	Yes: Splittail spawning and salmonid rearing habitat		Not included; permitting issues, land acquisition, water, and power effects. There are other means of increasing fish habitat (i.e., EWG-16A/B, EWG-19A), which are included in the Proposed Action and Alternative 2.
3021	EWG-26	Provide habitat enhancement in areas without weeds, primarily through added structure, for warmwater or other target species (i.e., black bass).	Thermalito Afterbay	Yes: Bass rearing habitat		No-Action Alternative, Proposed Action, and Alternative 2.
3022	EWG-28	Manage water levels in Thermalito Afterbay to provide increased nesting and initial rearing habitat for nesting warmwater species.	Thermalito Afterbay	Yes: Bass nesting and rearing habitat	Effect on power generation	Not included; eliminates function of Thermalito Afterbay for power generation.

**Table D-2. PM&E measure disposition list.**

PM&E Measure No.	Work Group No.	Description	Location	Nexus/ Linkage to Project	System Effects on Power Generation, Water Supply, and/or Flood Risk	Disposition (if included in the No-Action Alternative, Proposed Action, and/or Alternative 2)
3023	EWG-29	This measure proposes to control aquatic weeds (primarily primrose) to enhance fish habitat in the OWA ponds using various methods, including mechanical control, chemicals, or altering the flows. Pondered water from beaver dams has killed cottonwood trees.	OWA	Yes: OWA habitat		Proposed Action and Alternative 2; included in Invasive Plant Species Control. (See EWG-75).
3024	EWG-103	This measure proposes to use brood ponds as nursery habitat for warmwater species (i.e., black bass) in Thermalito Afterbay.	Thermalito Afterbay	Yes: Bass nesting and rearing habitat		Not included. Conflicts with purpose of brood pond for waterfowl habitat.
3025	EWG-31	This measure proposes to continue/maintain habitat enhancement program for fish rearing/refuge in Lake Oroville through the placement of woody debris, tree reefs, or other methods. This measure could include enhancement of spawning and nesting shelters for resident fish (bass and catfish) through the addition of riprap, concrete, or weighted pipes, or by adding artificial reefs in the shallow areas of Lake Oroville. Habitat improvements will need to take into account seasonal reservoir fluctuations.	Lake Oroville	Yes: Bass rearing habitat		No-Action Alternative, Proposed Action, and Alternative 2.

**Table D-2. PM&E measure disposition list.**

<b>PM&amp;E Measure No.</b>	<b>Work Group No.</b>	<b>Description</b>	<b>Location</b>	<b>Nexus/ Linkage to Project</b>	<b>System Effects on Power Generation, Water Supply, and/or Flood Risk</b>	<b>Disposition (if included in the No-Action Alternative, Proposed Action, and/or Alternative 2)</b>
3026	EWG-98	Create or enhance spawning and rearing habitat in the tributaries of the lower Feather River. The PM&E measure proposes to engineer new habitat or enhance underutilized habitats in the lower Feather River with year-round water supplies (derived from the project water - Feather River, Oroville Dam releases, etc.). Water supplies could be delivered to these habitats through conduits constructed from the project waters, to supply the habitats with year-round cold water for the benefit of anadromous fishes. The goal of the PM&E measure is to create third-order stream habitats, similar to that in higher elevations (upstream of Oroville Dam).	Lower Feather River	Yes: Salmonid spawning and rearing habitat		Not included. Habitat enhancement is more reliably achieved by implementation of EWG-16A/B.

**Table D-2. PM&E measure disposition list.**

PM&E Measure No.	Work Group No.	Description	Location	Nexus/ Linkage to Project	System Effects on Power Generation, Water Supply, and/or Flood Risk	Disposition (if included in the No-Action Alternative, Proposed Action, and/or Alternative 2)
3027	EWG-99	Create or enhance side-channel habitats, within existing levees, to enhance spawning and rearing habitat for spring-run Chinook and steelhead. The proposed channel locations for enhancement could include any project waters from the Low Flow Channel or High Flow Channel, down to lower Honcut Creek. Water supplies could be delivered to these habitats through conduits constructed from the project waters.	Lower Feather River to Honcut Creek	Yes: Salmonid spawning and rearing habitat		Not included. Addressed through EWG-16A and EWG-16B.
3028	EWG-35A	Reduce water temperatures at the Thermalito Afterbay Outlet to reduce the feeding rates of juvenile salmonid predators on rearing and emigrating juvenile salmonids in the Feather River.	High Flow Channel	Yes: Predation		Not included. 800 cfs in Low Flow Channel, under Alternative 2, assists in achieving lowering water temperature.
3029	EWG-35B	Reduce water temperatures in particular areas of the Feather River to exclude predators of rearing and emigrating juvenile salmonids.	High and Low Flow Channels	Yes: Predation		Not included. Not a feasible means to prevent predation due to the coldwater predator species complex (e.g., Sacramento pikeminnow).

**Table D-2. PM&E measure disposition list.**

<b>PM&amp;E Measure No.</b>	<b>Work Group No.</b>	<b>Description</b>	<b>Location</b>	<b>Nexus/ Linkage to Project</b>	<b>System Effects on Power Generation, Water Supply, and/or Flood Risk</b>	<b>Disposition (if included in the No-Action Alternative, Proposed Action, and/or Alternative 2)</b>
3030	EWG-42	Release hatchery steelhead at a smaller size or alter release timing (release them earlier) to reduce their impacts on salmonid survival (as predators).	High Flow Channel	Yes: Predation		Proposed Action and Alternative 2. Evaluated in Hatchery Adaptive Management Program.
3031	EWG-36	This measure proposes to operate the Oroville Facilities in a manner that would provide additional cold water in the Low Flow Channel of the Feather River for benefit of Chinook salmon and steelhead. This PM&E measure would likely be implemented during the early fall (September and October), during the early spawning period for fall-run Chinook salmon (spawning and incubation period).	Low Flow Channel	Yes: Salmonid spawning, egg incubation, and rearing water temperatures		Alternative 2 includes increased flows in Low Flow Channel.

**Table D-2. PM&E measure disposition list.**

PM&E Measure No.	Work Group No.	Description	Location	Nexus/ Linkage to Project	System Effects on Power Generation, Water Supply, and/or Flood Risk	Disposition (if included in the No-Action Alternative, Proposed Action, and/or Alternative 2)
3032	EWG-102	<p>The measure proposes to manage the Low Flow Channel or lower Feather River to provide water temperatures in the river that mimic historic (pre-Oroville Dam) conditions to help maintain the genetic integrity of the spring-run Chinook salmon (i.e., manage water temps to mimic upper watershed elevation water temperature). This measure could benefit other fish species in the Feather River system (i.e., steelhead, sturgeon, and splittail). Construction of a device that would direct water from the Thermalito Pumping-Generating Plant to the Thermalito Afterbay Outlet has been proposed and thereby potentially increasing outputs from the Thermalito Dam. Comparisons of water temps to Deer Creek and Mill Creek have indicated that the Feather River generally has lower summer water and higher winter water temperatures. Proposed actions also include: literature search for historic temperatures, constructing an “unimpaired” temperature profile, and determining alternative water sources.</p>	Lower Feather River	Yes: Genetic integrity through water temperatures		Not included. Not operationally feasible and does not provide a desirable outcome based on available scientific literature.

**Table D-2. PM&E measure disposition list.**

PM&E Measure No.	Work Group No.	Description	Location	Nexus/ Linkage to Project	System Effects on Power Generation, Water Supply, and/or Flood Risk	Disposition (if included in the No-Action Alternative, Proposed Action, and/or Alternative 2)
3033	EWG-37	This measure proposes to operate the Oroville Facilities in a manner that would provide additional cold water in the High Flow Channel of the Feather River for benefit of Chinook salmon and steelhead. Timing of this measure would be similar to EWG-36.	High Flow Channel	Yes: Salmonid spawning, egg incubation, and rearing water temperatures		Not included. Does not support purpose and need.
3034	EWG-38	Manage withdrawals from Lake Oroville to minimize reduction of the coldwater pool.	Lake Oroville	Yes: Coldwater fishery water temperatures		Not included. Not an identified project issue.
3035	EWG-40	Decrease hatchery production of salmon so that there is less crowding and competition for limited spawning habitat in the low-flow section of the Feather River (FR-12, FR-31).	Low Flow Channel	Yes: Hatchery, Chinook redd superimposition		Not included. Other included actions address crowding and segregation.
3036	EWG-44	Screen all stocked fish for fish diseases. Evaluate current rainbow trout stocking program in Thermalito Forebay to look at angler preferences and to prevent the spread of fish diseases (C. Shasta or infectious hemapoetic necrosis [IHN]). Potentially cease fish planting in Thermalito Forebay to prevent disease transmission to fishes in the Feather River.	Thermalito Complex	Yes: Hatchery (disease)		Not included. Addressed in EWG-50.

**Table D-2. PM&E measure disposition list.**

<b>PM&amp;E Measure No.</b>	<b>Work Group No.</b>	<b>Description</b>	<b>Location</b>	<b>Nexus/ Linkage to Project</b>	<b>System Effects on Power Generation, Water Supply, and/or Flood Risk</b>	<b>Disposition (if included in the No-Action Alternative, Proposed Action, and/or Alternative 2)</b>
3037	EWG-45	Create trophy salmonid stocking program in Thermalito Afterbay similar to trophy program in Lake Oroville. This would use a Feather River strain of steelhead (to reduce disease concerns).	Thermalito Afterbay	Yes: Coldwater fishery stocking		Not included; reduces flexibility to meet warmwater beneficial uses in Thermalito Afterbay (EWG-87).
3038	EWG-47	Create trout stocking program in suitable OWA ponds (without weed issues). The program would operate seasonally and all stocked fish would be screened for disease.	OWA	Yes: Coldwater fishery stocking		Not included; seasonally limited program with few opportunities for appropriate location and angler access. Potential fish disease concerns with Feather River wild fish.
3039	EWG-48A	Stock warmwater species (e.g., Florida strain bass) in selected OWA ponds to create trophy-angling areas. This measure could be designed as mitigation for the operations management of Thermalito Afterbay.	OWA	Yes: Warm-water fishery stocking		Not included; all alternatives assess a warmwater species stocking program for Lake Oroville.
3040	EWG-50	This measure proposes to continue or maintain the coldwater fishery in Lake Oroville. This could include evaluating additional options for alternative stocking procedures in the reservoir. DWR and the California Department of Fish and Game (DFG) are currently under a FERC order to stock fish in Lake Oroville.	Lake Oroville	Yes: Coldwater fishery stocking		No-Action Alternative, Proposed Action, and Alternative 2.



**Table D-2. PM&E measure disposition list.**

PM&E Measure No.	Work Group No.	Description	Location	Nexus/ Linkage to Project	System Effects on Power Generation, Water Supply, and/or Flood Risk	Disposition (if included in the No-Action Alternative, Proposed Action, and/or Alternative 2)
3041	EWG-105	The PM&E measure was originally introduced to the Environmental Work Group (EWG) with a goal of mitigating the dewatering of Ruddy Creek. This measure proposes to re-water Ruddy Creek by utilizing the Thermalito Afterbay seepage valves, and enhance historic wetlands. The EWG initially looked at the measure to potentially provide salmonid spawning and rearing habitat in a tributary of the Feather River; however, a secondary option would be provide habitat for warmwater species or enhance the OWA by adding additional waters.	Thermalito Forebay	Yes: Habitat (warmwater species)		Not included; eliminated by collaborative EWG.
3042	EWG-56	This measure proposes to construct and maintain additional brood ponds to accommodate brooding waterfowl in Thermalito Afterbay.	Thermalito Afterbay	Yes		Proposed Action and Alternative 2.
3043	EWG-57A	This measure proposes to enhance upland nesting cover in the vicinity of Thermalito Afterbay for the benefit of nesting waterfowl. PM&E measures could include the use of various species (e.g., DFG seedmix [wheatgrass/ vetch/barley, etc.]).	Thermalito Afterbay	Questionable/Yes		Proposed Action and Alternative 2.

**Table D-2. PM&E measure disposition list.**

PM&E Measure No.	Work Group No.	Description	Location	Nexus/ Linkage to Project	System Effects on Power Generation, Water Supply, and/or Flood Risk	Disposition (if included in the No-Action Alternative, Proposed Action, and/or Alternative 2)
3044	EWG-57B [formerly EWG-69]	This measure proposes to enhance upland food (approximately 60 acres) in the vicinity of Thermalito Afterbay for the benefit of wintering waterfowl and upland gamebirds. PM&E measures could include the use of various species (e.g., DFG seed mix [milo, barley, safflower, etc.]).	Thermalito Afterbay	Questionable/Yes		Proposed Action and Alternative 2.
3045	EWG-58	This measure proposes to install wood duck/wildlife nest boxes in the OWA. Need to determine a target goal for the number of duck/wildlife boxes.	OWA	Questionable		Proposed Action and Alternative 2.
3046	EWG-59	This measure proposes to modify recreational use patterns in the Feather River, the OWA, and the Thermalito reach to minimize impacts on sensitive species.	Thermalito Complex, OWA, Low Flow Channel, High Flow Channel	Yes		No-Action Alternative, Proposed Action, and Alternative 2; recreation disturbances of wildlife populations will be reduced by implementation of draft Biological Assessment (BA) measures included in all alternatives.

**Table D-2. PM&E measure disposition list.**

PM&E Measure No.	Work Group No.	Description	Location	Nexus/ Linkage to Project	System Effects on Power Generation, Water Supply, and/or Flood Risk	Disposition (if included in the No-Action Alternative, Proposed Action, and/or Alternative 2)
3047	EWG-61	Develop a hydrologic flow regime (management protocols) to support natural regeneration of riparian recruitment along the Feather River. An option to this measure would be to determine project-related impacts and develop offsite mitigation measures.	Low Flow Channel, High Flow Channel	Yes		Not included; DFG conducts a yearly habitat enhancement program that is included in all alternatives.
3048	EWG-62	This measure proposes to implement vegetation or restoration activities to enhance or restore native plant communities in the Lake Oroville upland areas.	Lake Oroville	Yes		Proposed Action and Alternative 2; included in Invasive Species Management Plan.
3049	EWG-65	This measure proposes to implement measures to reduce recreational disturbances (i.e., trespass and grading) on wildlife populations as needed based on the results of SP-T9.	Lake Oroville	Yes		No-Action Alternative, Proposed Action, and Alternative 2.
3050	EWG-66	Develop a hydrologic flow regime to support natural regeneration of riparian vegetation along the Feather River. An option to this measure would be to determine project-related impacts and develop offsite mitigation measures.	Low Flow Channel, High Flow Channel	Yes		Not included; DFG conducts a yearly habitat enhancement program that is included in all alternatives.

**Table D-2. PM&E measure disposition list.**

<b>PM&amp;E Measure No.</b>	<b>Work Group No.</b>	<b>Description</b>	<b>Location</b>	<b>Nexus/ Linkage to Project</b>	<b>System Effects on Power Generation, Water Supply, and/or Flood Risk</b>	<b>Disposition (if included in the No-Action Alternative, Proposed Action, and/or Alternative 2)</b>
3051	EWG-67	This measure proposes to initiate active vegetation plantings in the Thermalito Afterbay area.	Thermalito Afterbay	Yes		Not included; however, plant replacement is included in Invasive Species Management Plan in the Proposed Action and Alternative 2.
3052	EWG-68A	This measure proposes to recharge brood ponds at 3-week intervals for the brooding periods (April 15 to June 31, with the possibility to extend this until June 1).	Thermalito Afterbay	Questionable/Yes		No-Action Alternative, Proposed Action, and Alternative 2.
3053	EWG-68B	This measure proposes to build or enhance riparian habitat in the fluctuation zone of Lake Oroville.	Lake Oroville	Yes		Not included; there has been very little success with these types of enhancements along the shoreline of Lake Oroville and other reservoirs.
3054	EWG-70	This measure proposes to control/eliminate noxious plants via biological control, herbicidal treatment, or mechanical control and replant with native species.	Projectwide	Yes		Proposed Action and Alternative 2. (Invasive Species Management Plan.)
3055	EWG-73	This measure proposes to control non-native and undesirable plant species (e.g., purple loose-strife) in the Thermalito Complex.	Thermalito Complex, OWA	Yes		Proposed Action and Alternative 2. (Invasive Species Management Plan.)

**Table D-2. PM&E measure disposition list.**

PM&E Measure No.	Work Group No.	Description	Location	Nexus/ Linkage to Project	System Effects on Power Generation, Water Supply, and/or Flood Risk	Disposition (if included in the No-Action Alternative, Proposed Action, and/or Alternative 2)
3056	EWG-74A	This measure proposes to eliminate noxious plants via biological control, herbicidal treatment, or mechanical control and replant with native species.	Projectwide	Yes		Proposed Action and Alternative 2. (Invasive Species Management Plan.)
3057	EWG-74B	This measure proposes to control/eliminate noxious plants via biological control, herbicidal treatment, or mechanical control and replant with native species.	Projectwide	Yes		Proposed Action and Alternative 2. (Invasive Species Management Plan.)
3058	EWG-75	This measure proposes to develop management protocols to control primrose (in OWA ponds).	OWA	Yes		Proposed Action and Alternative 2. (Invasive Species Management Plan.)
3059	EWG-78A	Develop maintenance and recreational management actions to avoid impacts on special-status species within the project area.	Projectwide	Yes		No-Action Alternative, Proposed Action, and Alternative 2; disturbances of ESA species will be reduced by implementation of draft BA measures included in all alternatives.

**Table D-2. PM&E measure disposition list.**

<b>PM&amp;E Measure No.</b>	<b>Work Group No.</b>	<b>Description</b>	<b>Location</b>	<b>Nexus/ Linkage to Project</b>	<b>System Effects on Power Generation, Water Supply, and/or Flood Risk</b>	<b>Disposition (if included in the No-Action Alternative, Proposed Action, and/or Alternative 2)</b>
3060	EWG-78B	Develop operational management actions to avoid impacts on special-status species within the project area. Specific measures associated with this PM&E measure are not identified at this time.	Projectwide	Yes		No-Action Alternative, Proposed Action, and Alternative 2; disturbances of ESA species will be reduced by implementation of draft BA measures included in all alternatives.
3061	EWG-79	Enhance riparian habitat. One component of the measure will be a Valley Elderberry Longhorn Beetle (VELB) Management Plan; other plant species may be included in this.	Projectwide	Yes		No-Action Alternative, Proposed Action, and Alternative 2; VELB management is included as a draft BA measure in all alternatives.
3062	EWG-80	Develop maintenance and recreational management actions to avoid impacts on special-status species within the project area.	Projectwide	Yes		No-Action Alternative, Proposed Action, and Alternative 2; maintenance and management actions are included in draft BA measures.

**Table D-2. PM&E measure disposition list.**

PM&E Measure No.	Work Group No.	Description	Location	Nexus/ Linkage to Project	System Effects on Power Generation, Water Supply, and/or Flood Risk	Disposition (if included in the No-Action Alternative, Proposed Action, and/or Alternative 2)
3063	EWG-82	This measure proposes to develop protection and avoidance actions for sensitive plant populations in the Lake Oroville area.	Lake Oroville	Yes		No-Action Alternative, Proposed Action, and Alternative 2; disturbances of sensitive plant populations will be reduced by implementation of draft BA measures included in all alternatives.
3064	EWG-83	Operate the Thermalito Complex to provide colder water to the lower Feather River for the benefit of salmonids.	High Flow Channel	Yes: Salmonid rearing water temperatures		Not included. Alternative 2 addresses increased flow in Low Flow Channel to benefit salmonids.
3065	EWG-84A	The settling ponds associated with the Feather River Fish Hatchery are designed to hold effluent until evaporation occurs, but there is high connectivity between the ponds and the Feather River. Leaching occurs from the settling ponds to the Feather River. The ponds' gravel bottom provides some unknown level of filtration. This PM&E measure would construct new settling ponds at the existing location or in a different area that would prevent leaching and/or enhance evaporation.	Low Flow Channel	Yes: Fish habitat (water quality)		Would be evaluated in Hatchery Adaptive Management Program. (No water quality impacts have been identified associated with the hatchery settling ponds. Implementation would remove the water source for the hatchery ditch, where the majority of steelhead spawning occurs.)

**Table D-2. PM&E measure disposition list.**

<b>PM&amp;E Measure No.</b>	<b>Work Group No.</b>	<b>Description</b>	<b>Location</b>	<b>Nexus/ Linkage to Project</b>	<b>System Effects on Power Generation, Water Supply, and/or Flood Risk</b>	<b>Disposition (if included in the No-Action Alternative, Proposed Action, and/or Alternative 2)</b>
3066	EWG-84B	Line existing holding pond with impermeable barrier to prevent leaching.	Low Flow Channel	Yes: Fish habitat (water quality)		Would be evaluated in Hatchery Adaptive Management Program. (No water quality impacts have been identified associated with the hatchery settling ponds. Implementation would remove the water source for the hatchery ditch, where the majority of steelhead spawning occurs.)
3067	EWG-86A	Develop a program to educate the public on the need and ways to maintain water quality in project waters. This could involve an educational signage program for public awareness of water supply uses and sources.	Feather River, OWA, and Thermalito Complex	Yes: Water quality (education)		Proposed Action and Alternative 2.
3068	EWG-86B	Develop a program to provide information to the public community concerning health related issues relating to project waters. This program could include a water quality signage program such as "Don't Eat the Fish" or "No Swimming."	Feather River, OWA, and Thermalito Complex	Yes: Water quality (education)		Proposed Action and Alternative 2.



**Table D-2. PM&E measure disposition list.**

PM&E Measure No.	Work Group No.	Description	Location	Nexus/ Linkage to Project	System Effects on Power Generation, Water Supply, and/or Flood Risk	Disposition (if included in the No-Action Alternative, Proposed Action, and/or Alternative 2)
3069	EWG-87	Operate or modify the Oroville Complex in a manner to provide suitable warm water for agricultural and recreational purposes, while providing adequate coldwater releases at the Thermalito Afterbay Outlet.	Thermalito Afterbay	Yes: Habitat (water quality)		Not included; this cannot be achieved solely by operational changes.
3070	EWG-89	Create levee setbacks to increase meandering nature of river and improve gravel composition in critical spawning reaches of the low-flow reach. This could be introduced into the south area (of the low-flow section).	Low Flow Channel	Yes: Habitat (gravel)		Not included; permitting issues, land acquisition, water, and power effects. There are other more reliable means of increasing fish habitat (i.e., EWG-16A/B, EWG-19A).
3071	EWG-93A	Mechanical or hydraulic changes to areas in the low-flow reach have been suggested to improve fish habitat. This PM&E measure could include several options, such as leveling off selected gravel bars so they are inundated at particular flows and digging side channels that provide suitable velocity and cover for juvenile fishes.	Low Flow Channel	Yes: Habitat (gravel)		Not included; the Proposed Action and Alternative 2 assess salmonid habitat improvement. Mechanical component is redundant with another PM&E measure (EWG-16A/B).

**Table D-2. PM&E measure disposition list.**

<b>PM&amp;E Measure No.</b>	<b>Work Group No.</b>	<b>Description</b>	<b>Location</b>	<b>Nexus/ Linkage to Project</b>	<b>System Effects on Power Generation, Water Supply, and/or Flood Risk</b>	<b>Disposition (if included in the No-Action Alternative, Proposed Action, and/or Alternative 2)</b>
3072	EWG-93B	Regrade the High Flow Channel, using similar methods as above (EWG-93A). This could include reconfiguring selected sections of the stream channel to establish additional inundated benches to provide suitable splittail spawning habitat.	High Flow Channel	Yes: Habitat (channel reconfiguration)		Not included; the Proposed Action and Alternative 2 assess salmonid habitat improvement. (EWG-16B).
3073	EWG-3	This PM&E measure would increase flows during critical upstream passage periods for sturgeon at Steep Riffle. Currently, flows in the low-flow reach are maintained at 600 cfs, except during flood events or occasional temporary changes in project operations.	Low Flow Channel	Yes: Sturgeon upstream migration		Not included; targets an outcome (improving sturgeon passage at Steep Riffle) that is not an identified project issue. No apparent physical passage impediments for sturgeon are identified at Steep Riffle.
3074	EWG-7	Assist in field calibration of sturgeon passage information from University of California, Davis, studies (conducted in lab in 2003).	High Flow Channel	Yes: Sturgeon upstream migration		Not included; not an identified project issue.
3075	EWG-8	Conduct field-tracking studies to determine timing and movement patterns of sturgeon in the Feather River (i.e., field-verify whether sturgeon can migrate past Sunset Pumps and Shanghai Bench).	High Flow Channel	Yes: Upstream migration		Not included; not an identified project issue.

**Table D-2. PM&E measure disposition list.**

PM&E Measure No.	Work Group No.	Description	Location	Nexus/ Linkage to Project	System Effects on Power Generation, Water Supply, and/or Flood Risk	Disposition (if included in the No-Action Alternative, Proposed Action, and/or Alternative 2)
3076	EWG-10A	Provide resident fish with access to the upstream tributaries by removing sediment plugs that block access to the upstream tributaries of Lake Oroville to increase the quantity and quality of available salmonid spawning habitat.	Upstream Tributaries	Yes: Upstream passage		Not included; eliminated by collaborative EWG.
3077	EWG-10B	Provide resident fish with access to the upstream tributaries by removing boulders and manmade barriers. This PM&E measure could include the removal of Big Bend Dam or the construction/repair of fish passage facilities at this site to open up the Poe Reach.	Upstream Tributaries	Yes: Upstream passage		Not included; eliminated by collaborative EWG.

**Table D-2. PM&E measure disposition list.**

PM&E Measure No.	Work Group No.	Description	Location	Nexus/ Linkage to Project	System Effects on Power Generation, Water Supply, and/or Flood Risk	Disposition (if included in the No-Action Alternative, Proposed Action, and/or Alternative 2)
3078	EWG-11	Prevent downstream passage of rainbow trout from the Thermalito Complex into the Feather River. Currently rainbow trout are stocked in Thermalito Forebay for a "put and take" fishery. This PM&E measure will address concerns about hatchery-origin trout interacting with natural steelhead in the Feather River. Opportunities to prevent downstream passage of rainbow trout include changing the species that are stocked in Thermalito Forebay (i.e., stock steelhead, Chinook salmon, Coho salmon, or brown trout instead of rainbow trout) or eliminating stocking in the forebay.	High Flow Channel	Yes: Coldwater fish stocking down-stream passage		Not included; targets an outcome (prevention of hatchery-origin and wild trout interaction) that is not an identified project issue. Hatchery-origin and wild trout are genetically the same and there is weak concern for disease transmission. Also not practical because implementation would require screening the entire river during floodflows.
3079	EWG-12	Install a fish-counting and identification device at the Thermalito Afterbay Outlet and Thermalito Diversion Dam.	High Flow Channel	Yes: Down-stream fish passage		Not included; eliminated by collaborative EWG.
3080	EWG-27	Isolate, modify, fill, or reclaim Robinson Riffle borrow pond (used for gravel extraction) to reduce predator habitat.	Low Flow Channel	Yes: Fish predation, fish habitat water temperature, gravel recruitment		Not included. Benefit not quantifiable.

**Table D-2. PM&E measure disposition list.**

PM&E Measure No.	Work Group No.	Description	Location	Nexus/ Linkage to Project	System Effects on Power Generation, Water Supply, and/or Flood Risk	Disposition (if included in the No-Action Alternative, Proposed Action, and/or Alternative 2)
3081	EWG-30	Regulate reservoir drawdown to less than 9 feet (ft)/month to reduce bass nest dewatering and subsequent mortality.	Lake Oroville	Yes: Warm-water fish nesting		Not included; bass nest survival is adequate to support sustainable bass populations in Lake Oroville.
3082	EWG-32	This PM&E measure would supplement tributaries to Lake Oroville with salmon carcasses or carcass analogs (chemicals) to increase levels of marine-derived nutrients (assuming nutrient supplementation is desired).	Upstream Tributaries	Yes: Nutrients		Not included - marginal benefit provided by nutrient supplementation would not outweigh the potentially substantial adverse environmental impacts.
3083	EWG-33	Provide resident salmonids with access to the upstream tributaries by removing sediment plugs, boulders, and manmade barriers. This PM&E measure could include the removal of Big Bend Dam or the construction/repair of fish passage facilities at this site to open up the Poe Reach.	Upstream Tributaries	Yes: Upstream fish passage		Not included; eliminated by collaborative EWG.
3084	EWG-39	Evaluate all proposed management actions for relevance to fish disease concerns.	Low Flow Channel	Yes: Disease		Not included; this is an evaluation criterion, not a PM&E measure. Would be considered in fishery management actions.

**Table D-2. PM&E measure disposition list.**

<b>PM&amp;E Measure No.</b>	<b>Work Group No.</b>	<b>Description</b>	<b>Location</b>	<b>Nexus/ Linkage to Project</b>	<b>System Effects on Power Generation, Water Supply, and/or Flood Risk</b>	<b>Disposition (if included in the No-Action Alternative, Proposed Action, and/or Alternative 2)</b>
3085	EWG-52	Modify recreational use patterns in Feather River to minimize impacts on important terrestrial species.	Low Flow Channel	Yes		Not included; eliminated by collaborative EWG from further consideration. Draft BA actions are designed to address recreation-wildlife conflicts and addressed in EWG-59.
3086	EWG-53	Provide improved vegetation cover and improved recreational screening within important migration corridors.	High Flow Channel	Yes		Not included; eliminated by collaborative EWG from further consideration.
3087	EWG-54	Modify recreational use patterns in the Thermalito Complex to minimize impacts on important terrestrial species (exact measures dependent on analysis in upcoming report).	Thermalito Complex	Yes		Not included; eliminated by collaborative EWG from further consideration. Draft BA actions are designed to address recreation-wildlife conflicts and addressed in EWG-59.
3088	EWG-55	Provide improved vegetation cover and improved screening within important corridors.	Thermalito Complex	Yes		Not included; eliminated by collaborative EWG from further consideration.
3089	EWG-60	Provide improved vegetation cover and screening within important corridors or nursery areas within the OWA.	OWA	Yes		Not included; eliminated by collaborative EWG from further consideration.

**Table D-2. PM&E measure disposition list.**

PM&E Measure No.	Work Group No.	Description	Location	Nexus/ Linkage to Project	System Effects on Power Generation, Water Supply, and/or Flood Risk	Disposition (if included in the No-Action Alternative, Proposed Action, and/or Alternative 2)
3090	EWG-63	Retrofit or modify existing Lake Oroville recreational facilities to remove potential food sources, nesting sites, and rodent refuge areas for nuisance or pest species. This could also include implementing measures to reduce populations of nuisance non-native wildlife in the Lake Oroville areas (this is to include EWG-64).	Lake Oroville	Yes		Not included; eliminated by collaborative EWG from further consideration.
3091	EWG-71	Develop flow regime to control establishment of noxious species below the Thermalito Afterbay Outlet.	High Flow Channel	Yes		Not included; eliminated by collaborative EWG from further consideration.
3092	EWG-72	Develop construction and recreational management protocols to control the spread of noxious species.	High Flow Channel	Yes		Not included; eliminated by collaborative EWG from further consideration.
3093	EWG-77	Enhance or add riparian habitat for threatened and endangered species in the low-flow section of the Feather River.	Low Flow Channel	Yes		Not included; eliminated by collaborative EWG from further consideration.
3094	EWG-95	Stabilize target stream and reservoir banks to prevent mass wasting. The appropriate bank stabilization method is unknown at this time.	Lake Oroville	Yes: Bank stabilization/ dam safety		Not included; eliminated by collaborative EWG from further consideration.

**Table D-2. PM&E measure disposition list.**

<b>PM&amp;E Measure No.</b>	<b>Work Group No.</b>	<b>Description</b>	<b>Location</b>	<b>Nexus/ Linkage to Project</b>	<b>System Effects on Power Generation, Water Supply, and/or Flood Risk</b>	<b>Disposition (if included in the No-Action Alternative, Proposed Action, and/or Alternative 2)</b>
3095	EWG-96	Stabilize hill slope near Black Canyon (aka Dark Canyon) and remove sediment barrier. Related to fish passage PM&E measures associated with sediment plugs.	Upstream Tributaries	Yes: tributary passage		Not included; eliminated by collaborative EWG from further consideration.
3096	EWG-2B	Install a size exclusion device such as a lattice grating near Bedrock Park from July 1st to November 15th in order to provide spatial separation of holding and spawning habitat for spring-run and fall-run Chinook salmon. The latticed grate would be designed to block movement of adult salmonids but not juveniles.	Low Flow Channel	Yes: Chinook genetic introgression		Not included; issue addressed by EWG-2A, which is included in both the Proposed Action and Alternative 2.
3097	EWG-6	Recondition the existing benches along the lower Feather River reach to improve fisheries habitat.	High Flow Channel	Yes: Habitat		Not included; EWG 16A and EWG 16B address Chinook salmon rearing habitat. Splittail spawning habitat outside FERC project boundary.
3098	EWG-9	Provide increase flows to allow fish passage over barriers in the lower Feather River.	High Flow Channel	Yes: Salmonid upstream passage		Not included; SP-F10, Task 1C report found this not to be a project issue.



**Table D-2. PM&E measure disposition list.**

PM&E Measure No.	Work Group No.	Description	Location	Nexus/ Linkage to Project	System Effects on Power Generation, Water Supply, and/or Flood Risk	Disposition (if included in the No-Action Alternative, Proposed Action, and/or Alternative 2)
3099	EWG-14	Create deep pools in the low-flow reach of the Feather River to provide holding habitat for spring-run Chinook salmon. Deep pools would be created in reaches where water temperatures are expected to be cool enough to provide summer habitat for spring-run Chinook salmon.	Low Flow Channel	Yes: Spring-run Chinook holding habitat		Not included; SP-F10, Task 1E report found this not to be a project issue.
3100	EWG-17	Enhance riparian vegetation (including trees) along banks for shading and increased habitat complexity. This could include the use of cottonwoods or alders.	Low Flow Channel	Yes		Not included; eliminated by collaborative EWG from further consideration.
3101	EWG-19B	Increase the operational flexibility to allow for decreases in water temperatures downstream of the Thermalito Afterbay Outlet to encourage gravel utilization downstream of the Thermalito Afterbay Outlet.	High Flow Channel	Yes: Salmonid spawning habitat		Not included; eliminated by collaborative EWG from further consideration.
3102	EWG-20	Add woody debris in the Feather River. Large woody debris would be anchored or inserted into the river at target locations to provide increased habitat complexity.	High Flow Channel	Yes: Large woody debris		Addressed in the Proposed Action and Alternative 2.

**Table D-2. PM&E measure disposition list.**

PM&E Measure No.	Work Group No.	Description	Location	Nexus/ Linkage to Project	System Effects on Power Generation, Water Supply, and/or Flood Risk	Disposition (if included in the No-Action Alternative, Proposed Action, and/or Alternative 2)
3103	EWG-21	Increase the quantity of shallow-water rearing habitat for juvenile salmonids in the high-flow section of the Feather River by releasing higher flows.	High Flow Channel	Yes: Salmonid rearing habitat		Not included; permitting issues, land acquisition, water, and power effects. There are other means of increasing fish habitat (i.e., EWG-16A/B, EWG-19A), which are included in the Proposed Action and Alternative 2.
3104	EWG-22	Increase connectivity between river channel and floodplain habitats (including low-elevation terraces) in the lower Feather River by setting back levees to create seasonal habitats for Chinook salmon, splittail, and steelhead.	High Flow Channel	Yes: Salmonid rearing habitat		Not included; Other method of increasing fish habitat (i.e., EWG-16 A/B) is included in Alternative 2.
3105	EWG-23	Provide higher and longer duration flows in winter/spring. Provide flow in the High Flow Channel to inundate floodplains to provide high quality rearing habitat. This PM&E measure would provide higher flows, which would increase quantity of fish habitat (splittail spawning and rearing and Chinook rearing habitat).	High Flow Channel	Yes: Salmonid rearing habitat		Not included; other method of increasing fish habitat (i.e., EWG-16 A/B) is included in Alternative 2.

**Table D-2. PM&E measure disposition list.**

<b>PM&amp;E Measure No.</b>	<b>Work Group No.</b>	<b>Description</b>	<b>Location</b>	<b>Nexus/ Linkage to Project</b>	<b>System Effects on Power Generation, Water Supply, and/or Flood Risk</b>	<b>Disposition (if included in the No-Action Alternative, Proposed Action, and/or Alternative 2)</b>
3106	EWG-24	Construct or create permanent juvenile fish rearing areas for steelhead and Chinook on existing State owned lands or on newly purchased areas (for floodplains and side channels).	High Flow Channel	Yes: Salmonid rearing habitat		Not included; other method of increasing fish habitat (i.e., EWG-16 A/B) is included in Alternative 2.
3107	EWG-25	Use flow releases from the Thermalito Afterbay Outlet to provide additional floodplain habitats adjacent to the river channel.	High Flow Channel	Yes: Salmonid rearing habitat		Not included; other method of increasing fish habitat (i.e., EWG-16 A/B) is included in Alternative 2.
3108	EWG-34	Exclusionary devices (e.g., weirs) placed at the lower part of the low-flow section would have a potential benefit of reducing predation on salmonids in the low-flow section of the Feather River.	Low Flow Channel	Yes: Fish predation		Not included; issue addressed by EWG-2A, which is included in both the Proposed Action and Alternative 2.
3109	EWG-41	Use a weir to monitor and restrict access of returning adult Chinook salmon to the low-flow section of the Feather River. This PM&E measure potentially would reduce genetic introgression between Chinook races and between hatchery/wild salmonids. This PM&E measure also would potentially reduce crowding and competition for limited spawning habitat.	Low Flow Channel	Yes: Chinook genetic introgression		Proposed Action and Alternative 2.
3110	EWG-43	Evaluate all proposed management actions for relevance to fish disease concerns.	High Flow Channel	Yes: Fish disease		Not included; redundant with another PM&E measure (EWG-39).

**Table D-2. PM&E measure disposition list.**

<b>PM&amp;E Measure No.</b>	<b>Work Group No.</b>	<b>Description</b>	<b>Location</b>	<b>Nexus/ Linkage to Project</b>	<b>System Effects on Power Generation, Water Supply, and/or Flood Risk</b>	<b>Disposition (if included in the No-Action Alternative, Proposed Action, and/or Alternative 2)</b>
3111	EWG-46	Evaluate all proposed management actions for relevance to fish disease concerns.	Thermalito Complex	Yes: Fish disease		Not included; redundant with another PM&E measure (EWG-39).
3112	EWG-49	Evaluate all proposed management actions for relevance to fish disease concerns.	Lake Oroville	Yes: Fish disease		Not included; redundant with another PM&E measure (EWG-39).
3113	EWG-51	Enhance riparian vegetation and trees along banks for shading and increased habitat complexity.	Low Flow Channel	Yes		Not included; eliminated by collaborative EWG from further consideration.
3114	EWG-64	Implement measures to reduce populations of nuisance non-native wildlife in the Lake Oroville area.	Lake Oroville	Yes		Not included; eliminated by collaborative EWG from further consideration.
3115	EWG-76	Develop a variety of control measures, including hydrologic regime, to support and protect native riparian vegetation in the OWA.	OWA	Yes		Not included; eliminated by collaborative EWG from further consideration.
3116	EWG-81	Develop disturbance avoidance plans in the vicinity of nest sites during the nesting season of bald eagles and peregrine falcons.	Lake Oroville	Yes		Draft BA actions included in the No-Action Alternative, the Proposed Action, and Alternative 2 are designed to address bald eagle habitat issues.

**Table D-2. PM&E measure disposition list.**

<b>PM&amp;E Measure No.</b>	<b>Work Group No.</b>	<b>Description</b>	<b>Location</b>	<b>Nexus/ Linkage to Project</b>	<b>System Effects on Power Generation, Water Supply, and/or Flood Risk</b>	<b>Disposition (if included in the No-Action Alternative, Proposed Action, and/or Alternative 2)</b>
3117	EWG-90	Rip sections of the low-flow reach to improve spawning gravel composition for Chinook salmon and steelhead. This PM&E measure is not specific to location at this time; results from geomorphology studies (SP-G2) will be used to better define ripping and target locations in the low-flow reach.	Low Flow Channel	Yes: Salmonid spawning habitat (gravel)		Proposed Action and Alternative 2.
3118	EWG-91	Supplement the low-flow reach with suitable spawning gravel to increase productivity (i.e., number of fish produced per unit area).	Low Flow Channel	Yes: Salmonid spawning habitat (gravel)		Proposed Action and Alternative 2.
3119	EWG-94	Increase floodplain connectivity between the OWA and the mainstream Feather River with the goal of increasing inflow to selected OWA ponds during higher flows.	OWA	Yes: Habitat (channel reconfiguration)		Not included; other method of increasing fish habitat (i.e., EWG-16 A/B) is included in Alternative 2.
3120	EWG-48B	Stock warmwater species (e.g., Florida strain bass) in Lake Oroville to continue to develop and create trophy angling opportunities in the lake.	Lake Oroville	Yes		Not included; warmwater species self-sustaining in Lake Oroville.
3121	EWG-106	Develop and implement an appropriate marking/tagging program for all anadromous fish produced and released by the Feather River Hatchery.	Feather River Fish Hatchery	Yes: Hatchery		Alternative 2 includes expanded marking program.

**Table D-2. PM&E measure disposition list.**

<b>PM&amp;E Measure No.</b>	<b>Work Group No.</b>	<b>Description</b>	<b>Location</b>	<b>Nexus/ Linkage to Project</b>	<b>System Effects on Power Generation, Water Supply, and/or Flood Risk</b>	<b>Disposition (if included in the No-Action Alternative, Proposed Action, and/or Alternative 2)</b>
3122	EWG-107	Provide for review and revision of Feather River Fish Hatchery practices. This would include assessment of (1) production goals, (2) release strategies (including timing size at release and release location), (3) straying impacts, (4) genetic integrity of Feather River stocks, (5) marking program effectiveness, (6) interactions with wild fishes, (7) diseases within and propagated by the Feather River Fish Hatchery, and (8) rearing practices, including potential implementation of NATURES type program. DWR would provide necessary staff to evaluate these issues, implement necessary changes, and coordinate finding/decisions with a Feather River Fish Hatchery advisory committee. An adaptive approach to addressing these issues is necessary because goals of the Feather River Fish Hatchery are likely to change, and because of uncertainty regarding necessary changes in hatchery operations.	Feather River Fish Hatchery	Yes: Hatchery		Proposed Action and Alternative 2.

**Table D-2. PM&E measure disposition list.**

<b>PM&amp;E Measure No.</b>	<b>Work Group No.</b>	<b>Description</b>	<b>Location</b>	<b>Nexus/ Linkage to Project</b>	<b>System Effects on Power Generation, Water Supply, and/or Flood Risk</b>	<b>Disposition (if included in the No-Action Alternative, Proposed Action, and/or Alternative 2)</b>
4001	LWG-2A1	Use of native low-water-consuming plants for landscaping. Encourage the use of native plantings around project facilities to limit water use including but not limited to the Feather River Fish Hatchery, State Parks Headquarters/OFD, Spillway Launch facility, and trails (coordinate with EWG).	Feather River Fish Hatchery, State Parks Headquarters/OFD, Spillway Launch facility, and trails	Yes: Should encourage more environmentally responsible management of landscaped areas at the project's developed facilities and to improve the aesthetic conditions of project facilities.		Native plants landscaping at Feather River Fish Hatchery completed as an Interim Project.

**Table D-2. PM&E measure disposition list.**

<b>PM&amp;E Measure No.</b>	<b>Work Group No.</b>	<b>Description</b>	<b>Location</b>	<b>Nexus/ Linkage to Project</b>	<b>System Effects on Power Generation, Water Supply, and/or Flood Risk</b>	<b>Disposition (if included in the No-Action Alternative, Proposed Action, and/or Alternative 2)</b>
4002	LWG-3	Screen-remove dump areas. Dump and storage areas used by DWR need to be removed or screened (AE5).	Diversion Pool: below the Fish Barrier Dam and along the Feather River below the Table Mountain Boulevard Bridge and below the State Route (SR) 70 bridge and other sites.	Yes: Will improve the aesthetic quality of the project by removing or screening construction debris from original and more recent project construction.		The Proposed Action and Alternative 2 include measures to screen materials storage area north of Oroville Dam emergency spillway.
4003	LWG-4	Transfer of federal lands (U.S. Bureau of Land Management [BLM]) within or near the FERC project boundary to the State with assistance from DWR and DPR.	Projectwide	Yes: The transfer of some additional land (from BLM to DPR) is related to the project if it is within the FERC boundary.		Alternative 2.



**Table D-2. PM&E measure disposition list.**

PM&E Measure No.	Work Group No.	Description	Location	Nexus/ Linkage to Project	System Effects on Power Generation, Water Supply, and/or Flood Risk	Disposition (if included in the No-Action Alternative, Proposed Action, and/or Alternative 2)
4004	LWG-7	Provide an emergency fire and rescue boat for the California Department of Forestry and Fire Protection (CDF).	Lake Oroville	Yes		Not included; not supported by studies.
4005	LWG-8	Establish regular, routine trash type debris collection program for public access areas, shorelines, and camping areas using volunteers, DWR staff, etc., to augment budget for the program ("Adopt a Shoreline Program"). Develop a debris and trash collection program with DPR, DFG, and other interested parties. The program will involve collecting debris and trash from the waters and lands of the project with a focus on camping and public use areas.	Projectwide	Yes: Will improve the aesthetic quality of the project by managing and reducing litter.		Proposed Action and Alternative 2; included in operations and maintenance (O&M).

**Table D-2. PM&E measure disposition list.**

PM&E Measure No.	Work Group No.	Description	Location	Nexus/ Linkage to Project	System Effects on Power Generation, Water Supply, and/or Flood Risk	Disposition (if included in the No-Action Alternative, Proposed Action, and/or Alternative 2)
4006	LWG-17	Plant vegetation along SR 99. Plant appropriate vegetation including trees at intervals along the highway easement east of SR 99 and west of the Thermalito Afterbay levee to break up the visual impact created by the levee as viewed from SR 99. Groups of appropriate vegetation including trees would be randomly planted between the toe of the levee and the edge of the SR 99 right-of-way. Appropriate vegetation including trees would help visually break up the long, lineal, horizontal form of the levee. The appropriate vegetation including trees would have to be sited and maintained so that they would not affect vernal pools or other sensitive areas.	Thermalito Afterbay	Yes: Levee is on DWR land within the FERC boundary		Not included; potential impact on vernal pools and conflicts with highway right-of-way.
4007	LWG-18	Remove the existing billboards east of SR 99 (west of the Thermalito Afterbay levee) that are on DWR managed lands to improve the visual quality.	Thermalito Afterbay	Yes: Billboards are on DWR land within the FERC boundary		Not included; outside of the project scope.

**Table D-2. PM&E measure disposition list.**

PM&E Measure No.	Work Group No.	Description	Location	Nexus/ Linkage to Project	System Effects on Power Generation, Water Supply, and/or Flood Risk	Disposition (if included in the No-Action Alternative, Proposed Action, and/or Alternative 2)
4008	LWG-19	Fuel Load Management Plan Vegetation Management Plans and implementation to reduce biomass on wildlands adjacent and in the vicinity of urban areas: Develop and implement a vegetation management plan to reduce fuels along the vicinity of the wildland/urban interface of Lake Oroville. Actions will be consistent with DPR goals for management of natural resources at LOSRA and incorporate management techniques on large enough areas to duplicate the effects of natural process such as periodic wildfire.	Lake Oroville - Main Basin	Yes: Loafer Creek recreational area within FERC boundary and adjacent Kelly Ridge		Alternative 2.
4009	LWG-2B	Develop a program to evaluate future development proposals within the project area to ensure preservation and protection of open space when possible. Require a greenbelt area as a component of any new development within the project area.	Projectwide	Yes, if in FERC project boundary		Not included; outside of the project scope.
4010	LWG-5	Potential for DWR to sell, for private development, some lands currently held by the State. This would get the land back on tax rolls.	Projectwide			Not included; outside of the project scope.

**Table D-2. PM&E measure disposition list.**

<b>PM&amp;E Measure No.</b>	<b>Work Group No.</b>	<b>Description</b>	<b>Location</b>	<b>Nexus/ Linkage to Project</b>	<b>System Effects on Power Generation, Water Supply, and/or Flood Risk</b>	<b>Disposition (if included in the No-Action Alternative, Proposed Action, and/or Alternative 2)</b>
4011	LWG-13	Camouflage the power line towers. Paint the towers within the FERC project boundary complementary colors such as brown and green so as to better blend into their surroundings.				Not included; infeasible, as most towers not owned by DWR.
4012	LWG-26	The creation of a Joint Powers Authority lake water district utilizing the State Water Project (SWP) area of origin entitlement of 27,500 acre-feet with the suggested share based upon the weight of the current vote of the agency presently sitting on the Lake Oroville Joint Powers Authority (LOJPA).				Not included; would conflict with existing water rights and entitlements.
4013	LWG-27	A dollar amount will be negotiated for any sales of the Butte County water entitlement and set aside in a mitigation water bank fund for watershed modeling and resource conservation planning and any PM&E measure as a result of these studies.				Not included; would conflict with existing water rights and entitlements.

**Table D-2. PM&E measure disposition list.**

PM&E Measure No.	Work Group No.	Description	Location	Nexus/ Linkage to Project	System Effects on Power Generation, Water Supply, and/or Flood Risk	Disposition (if included in the No-Action Alternative, Proposed Action, and/or Alternative 2)
4014	LWG-29	During drought season and/or when the Lake Oroville water capacity falls below acceptable levels deemed appropriate by the LOJPA, the SWP contractors shall enforce water conservation methods to prevent further decline to the reservoir. Contractors shall be charged a higher rate once Lake Oroville falls below LOJPA levels.				Not included; would conflict with established contracts.
4015	LWG-21	Watershed approach to reduce the intensity of wildfire and improve quality and quantity of useable runoff from the Feather River watershed by removal of ladder fuels in overstocked forest stands and restoring floodplain function to degraded meadows and streams in the Feather River basin.	Projectwide/ Outside of project boundary	No: Outside of project boundary		Not included; Alternative 2 includes fuel load management within the FERC project boundary.
4016	LWG-16	Transfer administration of grazing lease from DWR to DPR when the current 5-year lease terminates on 9/30/04. As appropriate, grazing practices will be modified to mitigate (yet to be determined) adverse impacts on natural, cultural, and recreational resources: including monthly stocking rates, annual presence, and fencing of boundary and sensitive resource areas.	Projectwide	No: Settlement item		Not included; administration of grazing leases outside the project scope.

**Table D-2. PM&E measure disposition list.**

<b>PM&amp;E Measure No.</b>	<b>Work Group No.</b>	<b>Description</b>	<b>Location</b>	<b>Nexus/ Linkage to Project</b>	<b>System Effects on Power Generation, Water Supply, and/or Flood Risk</b>	<b>Disposition (if included in the No-Action Alternative, Proposed Action, and/or Alternative 2)</b>
4017	LWG-24	Centralized facility is needed for law enforcement and fire/rescue protection in the highly visible low-flow recreation area. With the increased usage, there is a need for a facility that is central to the Thermalito Afterbay Outlet, the OWA, and the Low Flow Recreation Area.	Undetermined	No: Does not mitigate impacts or address goals		Not included; additional safety-related actions included in Recreation Management Plan (RMP).
4018	LWG-31	Protect and enhance Thermalito Forebay wildlife resources. Campbell Hills must be purchased and included in the Thermalito Forebay State Recreation Area (SRA) to protect the biological integrity of the area. A management plan for elimination of noxious plants must be developed and carried out.	Campbell Hills	No: Does not mitigate impacts or address goals		Not included; no nexus, outside of boundary.

**Table D-2. PM&E measure disposition list.**

PM&E Measure No.	Work Group No.	Description	Location	Nexus/ Linkage to Project	System Effects on Power Generation, Water Supply, and/or Flood Risk	Disposition (if included in the No-Action Alternative, Proposed Action, and/or Alternative 2)
4019	LWG-2A	Develop a Vegetation Management Program and replacement schedule/plan for specific identified developed areas at project facilities that have landscaped areas. Would include an integrated pest management approach and encourage the use of native plantings and removal of lawns to limit water use and decrease maintenance.	Specific identified developed areas at project facilities that have landscaped areas such as the Feather River Fish Hatchery, the Lake Oroville Visitors Center, and the face of Oroville Dam	Yes: Will improve environmental quality in the project area		Not included; the pest management portion is included in the Proposed Action and Alternative 2 as part of the Invasive Species Management Plan. Native plants landscaping at the Feather River Fish Hatchery (Interim Project) included in all alternatives.
4020	LWG-1	Increase communication on issues relating to present DWR land usage around the reservoir area so it shifts from unused to recreational or appropriate public use.	Projectwide	Yes: Affects lands inside boundary		Not included; PM&E measure too vague.

**Table D-2. PM&E measure disposition list.**

<b>PM&amp;E Measure No.</b>	<b>Work Group No.</b>	<b>Description</b>	<b>Location</b>	<b>Nexus/ Linkage to Project</b>	<b>System Effects on Power Generation, Water Supply, and/or Flood Risk</b>	<b>Disposition (if included in the No-Action Alternative, Proposed Action, and/or Alternative 2)</b>
4021	LWG-20	Provide catch-up funding to DFG, enhance wildlife area, fund road and sign construction and maintenance, provide adequate security, and encourage organization cooperation.	Projectwide	Yes		Not included; sign construction and maintenance included in I&E program for both alternatives. Security and cooperation approach included in RMP.
4022	LWG-25	Bedrock Park Renovation. A renovation of the Bedrock Park river corridor by updating the 1977 Feather River Enhancement Project.	Outside of project boundary	No		Not included; this proposed PM&E measure is outside of boundary and lacks project nexus.
4023	LWG-30 <sup>+</sup>	Requesting that Matthews Ready Mix property leased to Matthews by the Department of Wildlife Conservation Board and DFG be put into a public trust for accessibility by all.	Matthews Ready Mix property in the OWA	Yes: Matthews Ready Mix property is in the project area		Not included; involves land/easement acquisition may not be financially feasible.
4024	LWG-23	Lake Oroville Oversight Committee.	Projectwide	Yes		Not included; a licensing compliance unit will be established at OFD as part of all alternatives.



**Table D-2. PM&E measure disposition list.**

PM&E Measure No.	Work Group No.	Description	Location	Nexus/ Linkage to Project	System Effects on Power Generation, Water Supply, and/or Flood Risk	Disposition (if included in the No-Action Alternative, Proposed Action, and/or Alternative 2)
4025	LWG-6	Use site specific, integrated pest management approach to control forest pests, employing mechanical, cultural, biological, and/or chemical methods based on effectiveness, cost efficiency, and protection of human health and environmental quality (see LWG-2a).	Projectwide	Yes		Not included; the pest management portion is included in the Proposed Action and Alternative 2.
4026	LWG-9	Remove old railroad trestle and other debris from river (AE2) (see LWG-3).				Not included; eliminated by collaborative Land Use, Land Management, & Aesthetics Work Group (LUWG).
4027	LWG-10	Clean up shoreline, particularly adjacent to camping and public access areas. Use county prisoner-release programs, if necessary, to maintain clean shorelines (AE3) (see LWG-8).	Projectwide	Yes		Proposed Action and Alternative 2; included in O&M.
4028	LWG-11	Remove concrete and construction debris in Feather River including below the Fish Barrier Dam, below the Table Mountain Bridge, below the SR 70 Bridge (AE4) (see LWG-3).				Not included; eliminated by collaborative LUWG.
4029	LWG-12	Dump areas used by DWR need to be removed (AE5) (see LWG-3).				Not included; eliminated by collaborative LUWG.
4030	LWG-14	Expand use of "low impact" (AE9).				Not included; eliminated by collaborative LUWG.

**Table D-2. PM&E measure disposition list.**

<b>PM&amp;E Measure No.</b>	<b>Work Group No.</b>	<b>Description</b>	<b>Location</b>	<b>Nexus/ Linkage to Project</b>	<b>System Effects on Power Generation, Water Supply, and/or Flood Risk</b>	<b>Disposition (if included in the No-Action Alternative, Proposed Action, and/or Alternative 2)</b>
4031	LWG-15	Native plant landscaping (potential sites: Feather River Fish Hatchery, State Parks Headquarters, DWR Field Office, Spillway Launch Facility—future) and restoration of native plant communities (AE12) (see LWG-2a).	Feather River Fish Hatchery, etc.	Yes, if in FERC project boundary		Not included; native plants landscaping at Feather River Fish Hatchery (Interim Project) included in all alternatives.
5001	RWG-DP1	Lakeland Boulevard Access: Acquire authorization to use existing road or build new road to old railroad grade. Provide limited facilities (parking, tables, pole stoves, restroom, access to water's edge for hikers and car-top boats) to facilitate use.	Diversion Pool (Lakeland Boulevard)	Yes: In FERC project boundary		Proposed Action and Alternative 2.
5002	RWG-DP2	Equestrian trailhead improvements: Extend water line to trailhead and adjacent area. Provide additional horse tethering facilities and permanent restrooms. Gravel surfacing of dirt road.	Diversion Pool	Yes: In FERC project boundary		Not included; may be addressed in Trails Program as part of the RMP.
5003	RWG-DP3	Camping improvements: Provide a few initial primitive camping facilities in the vicinity of the trailhead; more expansive development contingent upon DP5 below.	Diversion Pool	Yes: In FERC project boundary		Not included; not identified in the Needs Analysis (SP-R17). Low public support. Primitive campsites opposed by local county.
5004	RWG-DP4	Equestrian trail head parking improvements: Included in DP2 above.	Diversion Pool	Yes: In FERC project boundary		Not included; may be addressed in Trails Program as part of the RMP.

**Table D-2. PM&E measure disposition list.**

PM&E Measure No.	Work Group No.	Description	Location	Nexus/ Linkage to Project	System Effects on Power Generation, Water Supply, and/or Flood Risk	Disposition (if included in the No-Action Alternative, Proposed Action, and/or Alternative 2)
5005	RWG-DP5	Acquire adjacent land for expansion: Acquire 80-acre parcel adjacent to (downstream of) Lakeland Boulevard Trailhead from PG&E. Use for development of overnight facilities and additional trail and park development.	Diversion Pool (near Lakeland Boulevard)	No: Outside of FERC project boundary		Not included; involves land/easement acquisition—may not be financially feasible.
5006	RWG-DP6	Day use sites for trail users and boaters: In addition to DP1 above, develop spur trails and boat-landing areas with picnic tables, pole stoves, and trash cans at remote points along north and south shores of the Diversion Pool; requires shoreline access for maintenance.	Diversion Pool			Alternative 2.
5007	RWG-DP7	Clean up area/remove exotic plants: More frequent routine maintenance of public use areas (similar to other LOSRA developed areas), and develop a native vegetation management plan in coordination with DPR; provide screening of adjacent maintenance area.	Diversion Pool	Yes: In FERC project boundary		Not included; O&M and Invasive Species Management Plan included in the Proposed Action and Alternative 2.

**Table D-2. PM&E measure disposition list.**

<b>PM&amp;E Measure No.</b>	<b>Work Group No.</b>	<b>Description</b>	<b>Location</b>	<b>Nexus/ Linkage to Project</b>	<b>System Effects on Power Generation, Water Supply, and/or Flood Risk</b>	<b>Disposition (if included in the No-Action Alternative, Proposed Action, and/or Alternative 2)</b>
5008	RWG-DP8	Opportunities for nature interpretation: Develop interpretive sites at Lakeland Boulevard trailhead, and numbered stations along existing trail(s) for use with a trail brochure. Coordinate opportunities for guided walks with the Feather River Nature Center and/or Lake Oroville Visitors Center.	Diversion Pool (Lakeland Boulevard trailhead)	Yes: In FERC project boundary		Not included; I&E program part of Proposed Action and Alternative 2.
5009	RWG-DP9	Open Diversion Pool Dam to trail linkage use: Construct any modifications necessary to safely allow public crossing (foot, bicycle, walked-mount) of Thermalito Diversion Dam; alternatively, create a new crossing near Diversion Pool (in addition to DP11, which is upstream).	Diversion Pool (Diversion Dam)	Yes: In FERC project boundary		Not included; may be addressed in Trails Program as part of the RMP.
5010	RWG-DP10	Safe crossing of railroad tracks and river for users and connection to trail system: Obtain Union Pacific Railroad (UPRR) authorization to develop trail access under south abutment of railroad bridge, or permission to construct pedestrian bridge over tracks.	Diversion Pool	Yes: but not in FERC project boundary		Not included; may be addressed in Trails Program as part of the RMP.

**Table D-2. PM&E measure disposition list.**

PM&E Measure No.	Work Group No.	Description	Location	Nexus/ Linkage to Project	System Effects on Power Generation, Water Supply, and/or Flood Risk	Disposition (if included in the No-Action Alternative, Proposed Action, and/or Alternative 2)
5011	RWG-DP11	Multi-use loop trail around Diversion Pool: In addition to DP9 above, add a second (probably suspension) footbridge (including short connecting trails) at the head of the Diversion Pool, to connect Burma Road with the old railroad grade.	Diversion Pool	Yes: In FERC project boundary		Not included; may be addressed in Trails Program as part of the RMP.
5012	RWG-DP12	Seasonal pontoon bridge or other crossing over the Diversion Pool: Covered in DP9 and/or DP11 above.	Diversion Pool	Yes: In FERC project boundary	Flood risk high	Not included; public safety and flood risk issues.
5013	RWG-DP13	Paved Bike Trail on Railroad Grade from Diversion Dam to Oroville Dam.	Diversion Pool (Thermalito Diversion Dam to Oroville Dam)	Yes: In FERC project boundary		Not included; may be addressed in Trails Program as part of the RMP.
5014	RWG-DP14	Demonstration mountain bike loop trail: Develop a trail parallel to the Dan Beebe Trail for separation of equestrian and bicycle use, including special technical features designed in conjunction with local enthusiasts.	Diversion Pool (parallel to Dan Beebe Trail)	Yes: In FERC project boundary		Not included; may be addressed in Trails Program as part of the RMP.

**Table D-2. PM&E measure disposition list.**

<b>PM&amp;E Measure No.</b>	<b>Work Group No.</b>	<b>Description</b>	<b>Location</b>	<b>Nexus/ Linkage to Project</b>	<b>System Effects on Power Generation, Water Supply, and/or Flood Risk</b>	<b>Disposition (if included in the No-Action Alternative, Proposed Action, and/or Alternative 2)</b>
5015	RWG-DP15	Paved bike trail—Nature Center, across Diversion Pool and down river: In conjunction with DP9 above, pave trail through Nature Center property to connect to city streets; also pave trail connection from Diversion Dam to Feather River Fish Hatchery.	Diversion Pool	Yes: In FERC project boundary		Not included; may be addressed in Trails Program as part of the RMP.
5016	RWG-DP16	Acquisition of 83 acres for regional park and connection to trails system: Same as DP5 above.	Diversion Pool	No: Outside of FERC project boundary		Not included; involves land/easement acquisition—may not be financially feasible.
5017	RWG-DP17	Use of DWR property next to Thermalito Diversion Dam for multi-use center: Additional development at "staging area." Interim Project (arena, fencing, delineated parking, water, restrooms, small concession/office building, grandstand seating).	Diversion Pool	Yes, if in FERC project boundary		Flexible events center included in Alternative 2.
5018	RWG-DP18	Easement/acquisition of Pacific Gas and Electric Company (PG&E) land adjacent to the Diversion Pool: Same as DP5 and DP16 above.	Diversion Pool	No: Outside of FERC project boundary		Not included; involves land/easement acquisition—may not be financially feasible.
5019	RWG-DP19**	Oroville Dam Boulevard Bike Lane Extension: Extend connection of bike lane from Orange Avenue up Oroville Dam Boulevard to Canyon Drive (near Oroville Dam; add blacktop, widen as needed).	Diversion Pool (Orange Avenue to Canyon Drive)	No: Outside of FERC project boundary		Not included; outside of FERC project boundary. No nexus.

**Table D-2. PM&E measure disposition list.**

<b>PM&amp;E Measure No.</b>	<b>Work Group No.</b>	<b>Description</b>	<b>Location</b>	<b>Nexus/ Linkage to Project</b>	<b>System Effects on Power Generation, Water Supply, and/or Flood Risk</b>	<b>Disposition (if included in the No-Action Alternative, Proposed Action, and/or Alternative 2)</b>
5020	RWG-DP19**	Oroville Dam Boulevard Bike Lane Extension: Extend connection of bike lane from Orange Avenue up Oroville Dam Boulevard to Canyon Drive (near Oroville Dam; add blacktop, widen as needed).	Diversion Pool (Orange Avenue to Canyon Drive)	No: Outside of FERC project boundary		Not included; outside of FERC project boundary. No nexus.
5021	RWG-TF1	Safe, warmwater swimming w/sand beaches: Modify circulation, provide pumped water, or investigate sub-impoundment to allow more warming of swim cove and enhance safety at North Thermalito Forebay; perhaps a "play feature" (shallow "stream," smooth boulders) and landscaping.	Thermalito Forebay	Yes: In FERC project boundary	Operations could result in major modification of flows, water releases, or temperature of water eventually discharged to the Feather River.	Options to potentially warm the water to enhance swimming opportunities included in the Proposed Action and Alternative 2.
5022	RWG-TF2	Expand day use facilities at South Thermalito Forebay: Develop sand beach, grass, and/or trees, additional tables and pole stoves, fish cleaning station, paved parking. Fencing (barbed-wire) to protect vernal pools.	Thermalito Forebay	Yes: In FERC project boundary		Proposed Action and Alternative 2.

**Table D-2. PM&E measure disposition list.**

<b>PM&amp;E Measure No.</b>	<b>Work Group No.</b>	<b>Description</b>	<b>Location</b>	<b>Nexus/ Linkage to Project</b>	<b>System Effects on Power Generation, Water Supply, and/or Flood Risk</b>	<b>Disposition (if included in the No-Action Alternative, Proposed Action, and/or Alternative 2)</b>
5023	RWG-TF3	Acquire Campbell Hills property, ~100 acres: Purchase parcel overlooking the north side of North Thermalito Forebay, if willing seller. Allow public access from expanded North Thermalito Forebay parking lot, any development must be consistent with natural resource values; manage/remove noxious plants.	Thermalito Forebay (north side)	No: Outside of FERC project boundary		Not included; involves land/easement acquisition—may not be financially feasible.
5024	RWG-TF4	Lakefront resort: Allow and encourage concession for development of commercial lodging and amenities on the north shore of Thermalito Forebay; provide required expansion of utilities and infrastructure (parking, boat docks, etc.).	Thermalito Forebay (north shore)	Yes, if in FERC project boundary		Not included; outside of project scope.
5025	RWG-TF5	Golf course: 18-hole course just north of Thermalito Forebay, proposed as public/private partnership operated by lease. Eventually, possibly part of a recreational complex, including a lakefront resort, warmwater swimming, boating/special events area, and an expanded aquatics center.	Thermalito Forebay	Yes, if in FERC project boundary		Not included; outside of project scope.
5026	RWG-TF6	Utilities/infrastructure to area: This is not a stand-alone project, but an element necessary for the additional developments described in TF4 and TF5.	Thermalito Forebay	Yes, if in FERC project boundary		Not included; outside of project scope.



**Table D-2. PM&E measure disposition list.**

PM&E Measure No.	Work Group No.	Description	Location	Nexus/ Linkage to Project	System Effects on Power Generation, Water Supply, and/or Flood Risk	Disposition (if included in the No-Action Alternative, Proposed Action, and/or Alternative 2)
5027	RWG-TF7	Expand boating aquatics center: Provide additional covered storage and utilities at existing North Thermalito Forebay "Boat Storage Facility"; make use of facilities available to active groups.	Thermalito Forebay (North Forebay)	Yes: In FERC project boundary		Basic facility improvements to the boating aquatics center included in the Proposed Action and Alternative 2.
5028	RWG-TF8**	Boating events venue and support facilities—DPR: Develop a Boating Information and Safety Center, with 120-person multipurpose room, four classrooms, men's/women's locker rooms and showers, docks, landscaping.	Thermalito Forebay	Yes: In FERC project boundary		Not included; basic facility improvements to the boating aquatics center included in the Proposed Action and Alternative 2.
5029	RWG-TF8**	Boating events venue and support facilities—LOJPA: possibly as part of recreational complex (golf, resort).	Thermalito Forebay	Yes, if in FERC project boundary		Not included; basic facility improvements to the boating aquatics center included in the Proposed Action and Alternative 2.
5030	RWG-TF9	Expand day use facilities at North Thermalito Forebay—Add shade ramadas and expand parking at existing recreation area.	Thermalito Forebay (North Forebay)	Yes, if in FERC project boundary		Not included; environmentally sensitive area. Day use facilities included at South Thermalito Forebay in Proposed Action and Alternative 2.

**Table D-2. PM&E measure disposition list.**

<b>PM&amp;E Measure No.</b>	<b>Work Group No.</b>	<b>Description</b>	<b>Location</b>	<b>Nexus/ Linkage to Project</b>	<b>System Effects on Power Generation, Water Supply, and/or Flood Risk</b>	<b>Disposition (if included in the No-Action Alternative, Proposed Action, and/or Alternative 2)</b>
5031	RWG-TF10	New DPR visitors center: Construct a visitors center similar in size and to generally replace the Lake Oroville Visitors Center, close to one of the SR 70 exits.	Thermalito Forebay	Yes, if in FERC project boundary		Not included; not identified in the Needs Analysis (SP-R17) as current need.
5032	RWG-TF11	SR 70/Diversion Canal bridge connection (also see TA-16): Additional/pedestrian access route to the North Thermalito Forebay recreation area; possible candidate for Transport Efficiency Act of 1991 (TEA) grant (requires matching funds and coordination with County Transportation Commission and Caltrans).	Thermalito Forebay (North Forebay)	Yes: In FERC project boundary		Not included; outside of project scope. Not identified in the Needs Analysis (SP-R17), good access already exists.
5033	RWG-TF12	Fishing access: Create additional shoreline access points around North Thermalito Forebay; may include some removal of aquatic vegetation and a disabled-access fishing pier.	Thermalito Forebay (North Forebay)	Yes: In FERC project boundary		Proposed Action and Alternative 2.
5034	RWG-TF13	Develop DPR maintenance facility: Construct equipment yard and staffing space in the vicinity of Thermalito Forebay, allowing more direct attention to maintenance needs of the North and South Thermalito Forebay recreation areas' existing and new facilities.	Thermalito Forebay	Yes: In FERC project boundary		Not included; maintenance facility already exists.

**Table D-2. PM&E measure disposition list.**

PM&E Measure No.	Work Group No.	Description	Location	Nexus/ Linkage to Project	System Effects on Power Generation, Water Supply, and/or Flood Risk	Disposition (if included in the No-Action Alternative, Proposed Action, and/or Alternative 2)
5035	RWG-TF14	Enhance wildlife values at Thermalito Forebay, and protect resource for non-motorized recreation: Enhance opportunities with paddleboat, etc., rentals (concessionaire space) coordinated with expansion of boat storage facility.	Thermalito Forebay	Yes: In FERC project boundary		Not included; basic facility improvements to the boating aquatics center included in the Proposed Action and Alternative 2.
5036	RWG-TF15	Cost share with Utility District on upsizing of lines to site, to support additional development: Variation of TF6, intended as part of development/cluster described in TF4.	Thermalito Forebay	Yes: In FERC project boundary		Not included; outside of project scope.
5037	RWG-TF16	Same as TA11 - North Thermalito Forebay/Sports Complex Bridge over canal: Construct a pedestrian access bridge and associated connecting trail segment(s) to connect these two recreational areas (the Feather River Recreation and Parks District [FRRPD] has not filled out form, but has provided additional information).	Thermalito Forebay (North Forebay)	Yes: In FERC project boundary		Not included; may be addressed in Trails Program as part of the RMP.

**Table D-2. PM&E measure disposition list.**

<b>PM&amp;E Measure No.</b>	<b>Work Group No.</b>	<b>Description</b>	<b>Location</b>	<b>Nexus/ Linkage to Project</b>	<b>System Effects on Power Generation, Water Supply, and/or Flood Risk</b>	<b>Disposition (if included in the No-Action Alternative, Proposed Action, and/or Alternative 2)</b>
5038	RWG-TF17	Loop trail around the entire Thermalito Forebay and Thermalito Afterbay: Improve existing trail and create several hundred feet of new trail, connecting existing segments of the Brad Freeman Trail, to allow multiple-use nonmotorized access around margin of these water bodies.	Thermalito Forebay (Forebay + Afterbay)	Yes: In FERC project boundary		Not included; may be addressed in Trails Program as part of the RMP.
5039	RWG-TF18	Whitewater Recreation Park: Create a competition-style public artificial channel near the outlet of Thermalito Forebay that flows to the afterbay, with support facilities (parking, stairs, restrooms, grandstand); periodically divert 400-1,000 cfs through channel.	Thermalito Forebay (at outlet)	Yes: In FERC project boundary		Consideration of the whitewater recreation park at the Diversion Pool included in Alternative 2.
5040	RWG-TF19	Additional North Thermalito Forebay En-route Camping: Develop 25 additional campsites with tables, ramadas, and a combination shower/restroom building; landscaping, overlooking the Thermalito Power Canal.	Thermalito Forebay (North Forebay)	Yes: In FERC project boundary		Not included; additional en-route camping not identified in the Needs Analysis (SP-R17).
5041	RWG-TF20	Expand the Accessible Fishing Pier: Enlarge existing fishing platform and add shade structure.	Thermalito Forebay	Yes: In FERC project boundary		Proposed Action and Alternative 2.

**Table D-2. PM&E measure disposition list.**

PM&E Measure No.	Work Group No.	Description	Location	Nexus/ Linkage to Project	System Effects on Power Generation, Water Supply, and/or Flood Risk	Disposition (if included in the No-Action Alternative, Proposed Action, and/or Alternative 2)
5042	RWG-TF21	Deed ~44 acres of DWR land to FRRPD (currently under FRRPD lease) for development of a soccer complex and protection of some onsite and adjoining wetlands.	Thermalito Forebay	Yes, if in FERC project boundary		Not included; requires land sale/easement.
5043	RWG-TA1	Expand existing day use facility: More beach and sand, more picnic sites, add shade trees and ramadas, and more parking for boaters, at Monument Hill.	Thermalito Afterbay (Monument Hill)	Yes: In FERC project boundary		Not included; conflicts with ESA species protection.
5044	RWG-TA2~	Add launch ramp at existing facility: Either add additional lanes at Monument Hill (with commensurate additional parking), or upgrade the car-top ramp at Larkin Road to a two-lane conventional ramp with new (commensurate) boat-trailer parking.	Thermalito Afterbay (Monument Hill or Larkin Road)	Yes: In FERC project boundary		Not included; conflicts with ESA species protection.
5045	RWG-TA3~	Add boat-in improvements: More boat-in picnic sites, and perhaps primitive boat-in campsites, at remote shoreline or island areas of Thermalito Afterbay.	Thermalito Afterbay	Yes: In FERC project boundary		Not included; conflicts with ESA species protection.
5046	RWG-TA4~	Plant trees around Thermalito Afterbay: Plant trees at recreation sites (Monument, Larkin, and boat-in picnic sites) and at other non-levee vista areas. Assume low-maintenance native species or noninvasive domestic-landscaping ornamentals.	Thermalito Afterbay (Monument Hill, Larkin Road)	Yes: In FERC project boundary		Not included; conflict with Waterfowl Management Plans, may conflict with Draft BA measures.

**Table D-2. PM&E measure disposition list.**

PM&E Measure No.	Work Group No.	Description	Location	Nexus/ Linkage to Project	System Effects on Power Generation, Water Supply, and/or Flood Risk	Disposition (if included in the No-Action Alternative, Proposed Action, and/or Alternative 2)
5047	RWG-TA5	Add year-round resort project: Large-scale development at undetermined afterbay-adjacent site to include commercial lodging and camping, special-event and trail-support facilities, "KOA-type" amenities, perhaps (not necessarily) a golf course.	Thermalito Afterbay	Yes, if in FERC project boundary		Not included; outside of project scope.
5048	RWG-TA6	Consider Thermalito Afterbay for alternate equestrian center site: At a suitable site (likely similar undetermined point as TA5, above), construct the "multiuse center" (equestrian event staging area) described in DP17 (Diversion Pool, previous page).	Thermalito Afterbay	Yes, if in FERC project boundary		Not included; conflicts with ESA species protection.
5049	RWG-TA7	Add swimming at existing facility: Designated beach and swim area (new construction/addition = beach sand, shade trees, ramadas) at Larkin Road.	Thermalito Afterbay (Larkin Road)	Yes: In FERC project boundary		Proposed Action and Alternative 2.
5050	RWG-TA8	Develop campground at Thermalito Afterbay (RE9): Convert 50 acres from Wildlife Area status to Recreation Area status. Phased development of 200-site campground across the street from Larkin Road Car-top Boat Ramp within the OWA (see WA-2).	Thermalito Afterbay (near Larkin Road car-top access)	Yes: In FERC project boundary		Not included; organized camping facility at the Thermalito Afterbay Outlet included in the Proposed Action and Alternative 2.

**Table D-2. PM&E measure disposition list.**

<b>PM&amp;E Measure No.</b>	<b>Work Group No.</b>	<b>Description</b>	<b>Location</b>	<b>Nexus/ Linkage to Project</b>	<b>System Effects on Power Generation, Water Supply, and/or Flood Risk</b>	<b>Disposition (if included in the No-Action Alternative, Proposed Action, and/or Alternative 2)</b>
5051	RWG-TA9	Develop facilities (including grandstands, toilets, campground) at Thermalito Forebay/Thermalito Afterbay to support competitive powerboat events (RE28): location likely close to cove designated (afterbay) for water-ski activities, or undetermined site at South Thermalito Forebay.	Thermalito Afterbay (or South Forebay)	Yes: In FERC project boundary		Not included; inconsistent with wildlife values.
5052	RWG-TA10	Include a marina and launching of boats along with many recreational activities at the afterbay, with the entrance to the facilities off SR 99 (RE29): Construct new marina (includes store, boat rentals, boat storage, infrastructure/utilities).	Thermalito Afterbay (off SR 99)	Yes: In FERC project boundary		Not included; large-scale recreation development is not consistent with intent of the OWA. Potential impacts on fisheries and wildlife.
5053	RWG-TA11	Provide additional day use and camping at Southeast Thermalito Afterbay complex (RE137): See TA8 above; to support activities at Larkin Road, Thermalito Afterbay Outlet Fishing Area, and vicinity trails with day use facilities/area and river access.	Thermalito Afterbay (southeast)	Yes: In FERC project boundary		Additional day use facilities at Larkin Road are included in the Proposed Action and Alternative 2. Day use facilities and camping are included at the Thermalito Afterbay Outlet in Proposed Action and Alternative 2. Trails may be addressed in Trails Program as part of the RMP.

**Table D-2. PM&E measure disposition list.**

<b>PM&amp;E Measure No.</b>	<b>Work Group No.</b>	<b>Description</b>	<b>Location</b>	<b>Nexus/ Linkage to Project</b>	<b>System Effects on Power Generation, Water Supply, and/or Flood Risk</b>	<b>Disposition (if included in the No-Action Alternative, Proposed Action, and/or Alternative 2)</b>
5054	RWG-TA12	Site improvements to existing flying site for model airplanes: As initially scoped, most has been completed as Interim Project.	Thermalito Afterbay	Yes, if in FERC project boundary		Completed as part of an Interim Project.
5055	RWG-TA13	Improve OHV Recreation Area (Clay Pit State Vehicular Recreation Area [SVRA]) at the Oroville complex. Includes but not limited to 4x4 areas for training, safety, but also motor-cross type tracks (designate areas, add signs/markers).	Thermalito Afterbay (Clay Pit)	No: Outside of FERC project boundary		Not included; outside of FERC project boundary.
5056	RWG-TA14	Allow seaplane landings on Thermalito Afterbay, provide minimal facilities for docking near the model airplane flying area, allow access through gate (Wilbur Road) to fuel trucks from local airport.	Thermalito Afterbay	No		Not included; the need is met at Lake Oroville, inconsistent with wildlife values.
5057	RWG-WA1	Reestablish boat launch ramp on west side of river in wildlife area: Improve ramp near Thermalito Afterbay Outlet (currently dirt, rough); include parking and related minimal amenities (vault toilet).	OWA (near Thermalito Afterbay Outlet)	Yes		Not included; planned by California Department of Boating and Waterways (DBW).



**Table D-2. PM&E measure disposition list.**

PM&E Measure No.	Work Group No.	Description	Location	Nexus/ Linkage to Project	System Effects on Power Generation, Water Supply, and/or Flood Risk	Disposition (if included in the No-Action Alternative, Proposed Action, and/or Alternative 2)
5058	RWG-WA2*	Same as TA8 - Add camping at Thermalito Afterbay Outlet: Improve and expand existing primitive camping area (additional sanitary facilities; create standard campground including designated individual sites, install tables, provide potable water).	OWA (Thermalito Afterbay Outlet)	Yes		Not included; organized camping facility at Thermalito Afterbay Outlet included in the Proposed Action and Alternative 2.
5059	RWG-WA3~	Add launch ramp at Thermalito Afterbay Outlet: Same as WA1 above.	OWA (Thermalito Afterbay Outlet)	Yes		Not included; planned by DBW.
5060	RWG-WA4	Restore natural values of Wildlife Area: Elevate management priority for primary State Wildlife Area purposes – reduce emphasis on recreation, restore native vegetation, restrict or eliminate high-speed motorized uses.	OWA	Yes		Proposed Action and Alternative 2 include Recreation Planning and Management coordination to resolve conflicts between wildlife management objectives and recreational activities in the OWA.
5061	RWG-WA5~	Add fishing ponds for kids: Designate 1 or 2 existing ponds for use by anglers age 15 and under; provide special fishery/habitat management, enhance access, and install signage.	OWA	Yes		Not included; not identified in needs analysis (SP-R17).

**Table D-2. PM&E measure disposition list.**

<b>PM&amp;E Measure No.</b>	<b>Work Group No.</b>	<b>Description</b>	<b>Location</b>	<b>Nexus/ Linkage to Project</b>	<b>System Effects on Power Generation, Water Supply, and/or Flood Risk</b>	<b>Disposition (if included in the No-Action Alternative, Proposed Action, and/or Alternative 2)</b>
5062	RWG-WA6	Expand wetlands: Could probably be included in WA4, but otherwise should be referred to other Work Groups (EWG, LUWG).	OWA	Yes		Not included; too vague.
5063	RWG-WA7	Increase off-river spawning: Construct side channels for spawning, restrict fishing at these areas (allow "wildlife viewing"); otherwise should be referred to EWG.	OWA	Yes		Salmonid habitat improvement included in the Proposed Action and Alternative 2.
5064	RWG-WA8	Add information center off Larkin Road: Construct easily visible but unstaffed information kiosk, with interpretive displays and tourist information, at entrance to Larkin Road Car-top Boat Ramp area (handful of designated, improved parking spots).	OWA (off Larkin Road)	Yes, if in FERC project boundary		Not included; I&E program part of Proposed Action and Alternative 2.
5065	RWG-WA9	Add wildlife viewing and interpretation: Install additional interpretive panels at all OWA entrances; designate marked trails (with self-guided literature and markings) for wildlife viewing.	OWA	Yes		Not included; I&E program part of the Proposed Action and Alternative 2: includes two Americans with Disabilities Act (ADA) accessible watchable wildlife sites.
5066	RWG-WA10	Add day use facilities at Thermalito Afterbay Outlet: Designate area near river but away from camping area and install picnic tables and BBQs.	OWA (Thermalito Afterbay Outlet)	Yes		Proposed Action and Alternative 2.

**Table D-2. PM&E measure disposition list.**

<b>PM&amp;E Measure No.</b>	<b>Work Group No.</b>	<b>Description</b>	<b>Location</b>	<b>Nexus/ Linkage to Project</b>	<b>System Effects on Power Generation, Water Supply, and/or Flood Risk</b>	<b>Disposition (if included in the No-Action Alternative, Proposed Action, and/or Alternative 2)</b>
5067	RWG-WA11	Provide funding for operations and maintenance of Wildlife Area: Increase DFG budget appropriation to restore past levels of service or increase service level; "subsidize" with DWR O&M funds if Legislative/DFG appropriation is reduced.	OWA	Yes		Recreation planning and management coordination in the OWA will be addressed in the RMP in the Proposed Action.
5068	RWG-WA12	Trade to remove 50-100 acres, outlet property from Wildlife Area for campground: Build new, improved campground near site of existing primitive camp area; amend operating agreement for management of this portion of the OWA if necessary.	OWA	Yes, if in FERC project boundary		Not included; organized camping facility at the Thermalito Afterbay Outlet included in the Proposed Action and Alternative 2 to discourage primitive undeveloped camping in the OWA.
5069	RWG-WA13	Restore or provide mitigation for dewatering of Ruddy Creek: Divert/pump water into abandoned Ruddy Creek channel to restore fishery and wildlife-viewing values; otherwise should be referred to EWG (Butte County included this as element of S/O-13).	OWA (Ruddy Creek)	Portions, Yes, if in FERC project boundary		Not included; eliminated by collaborative LUWG and EWG from further consideration.

**Table D-2. PM&E measure disposition list.**

<b>PM&amp;E Measure No.</b>	<b>Work Group No.</b>	<b>Description</b>	<b>Location</b>	<b>Nexus/ Linkage to Project</b>	<b>System Effects on Power Generation, Water Supply, and/or Flood Risk</b>	<b>Disposition (if included in the No-Action Alternative, Proposed Action, and/or Alternative 2)</b>
5070	RWG-WA14	Local fish and wildlife improvements: Funding for DFG, appropriate to adequately operate facilities/OWA (Butte County included as element of S/O-13).	OWA	Yes		Recreation planning and management coordination in the OWA will be addressed in the RMP in Proposed Action and Alternative 2.
5071	RWG-WA15	Open the river to gold dredging from SR 70 through the OWA. Limit to 4 inch dredge, high banking, sluicing, and panning allowed, establish concession and interpretive building. Open Memorial Day to Labor Day – establish marketer to buy/sell gold and related items; closed during fish runs.	OWA	Yes		Not included; inconsistent with wildlife values and ESA species protection.
5072	RWG-WA16	Improve water-ski area and/or develop pond in OWA: Existing area already improved (Interim Project); additional/alternative site is a large pond in the OWA; construct parking, grandstands, restroom, and upgrade road.	OWA	Yes		Not included; not identified in the needs analysis (SP-R17).
5073	RWG-WA17	Clean out the silt of all ponds and remove excess brush around ponds with clear paths to each and plant some warmwater fish in each; dredging, aquatic weed control, trail construction/maintenance, fish planting.	OWA	Yes		Not included; potential impacts on sensitive wildlife species and habitat.

**Table D-2. PM&E measure disposition list.**

PM&E Measure No.	Work Group No.	Description	Location	Nexus/ Linkage to Project	System Effects on Power Generation, Water Supply, and/or Flood Risk	Disposition (if included in the No-Action Alternative, Proposed Action, and/or Alternative 2)
5074	RWG-WA18	One Mile Pond, plant with rainbows and brook trout and increase camping sites: manage for coldwater fishery and expand designated (primitive) camping area, perhaps designate individual sites by installing tables.	OWA (One Mile Pond)	Yes		Not included; not identified in the Needs Analysis (SP-R17).
5075	RWG-WA19	Restore historic Hamilton Cemetery: Restore fencing and maintain grounds of ~1-acre site; install interpretive panel. (Formerly OR61).	OWA	No: Outside of FERC project boundary		Not included; not in FERC project boundary, and no nexus to project.
5076	RWG-WA20	Shooting Range: Upgrade facilities at shooting area (completed as Interim Project).	OWA (shooting range)	No: Outside of FERC project boundary		Not included; completed as Interim Project, but outside of FERC project boundary.
5077	RWG-LF1	Create a transportation link on the old railroad alignment from Diversion Pool to the Wildlife Area: Acquire title or easement to pre-project railroad grade, develop multiuse (non-motorized) unpaved trail between Diversion Pool and the OWA.	Low Flow Channel (Diversion Pool to Thermalito Afterbay)	Yes, if in FERC project boundary		Not included; may be addressed in Trails Program as part of the RMP.

**Table D-2. PM&E measure disposition list.**

PM&E Measure No.	Work Group No.	Description	Location	Nexus/ Linkage to Project	System Effects on Power Generation, Water Supply, and/or Flood Risk	Disposition (if included in the No-Action Alternative, Proposed Action, and/or Alternative 2)
5078	RWG-LF2	Restore river natural conditions; remove exotic plants: not implying Oroville Dam removal, but vegetation management and flow modifications to restore more natural hydrograph and temperature; otherwise should be referred to other Work Groups (EWG, Engineering and Operations Work Group [EOWG], LWG).	Low Flow Channel	Yes		Not included; exotic plant removal included in Invasive Species Management Plan in the Proposed Action and Alternative 2. Restoration of natural hydrograph conditions eliminated by collaborative EWG.
5079	RWG-LF3	Add whitewater park: Create a competition-style public artificial channel on the right bank below the Diversion Pool, with support facilities (parking, stairs, restrooms, grandstand); periodically divert 400-1,000 cfs through that channel.	Low Flow Channel (right bank below Diversion Pool)	Yes		Alternative 2.
5080	RWG-LF4	Establish Tribal Cultural Center along the river: Construct a special visitor center on public land near downtown or off SR 70, which will be managed by local federally recognized tribes for public education, tribal activities, and preservation of local cultural artifacts (CRWG PM&E measures: CWG30, CWG29, CWG26).	Low Flow Channel (near downtown or off SR 70)	Yes, if in FERC project boundary		Not included; the Proposed Action and Alternative 2 include a curation facility, interpretive signage program, and traditional planting sites.

**Table D-2. PM&E measure disposition list.**

<b>PM&amp;E Measure No.</b>	<b>Work Group No.</b>	<b>Description</b>	<b>Location</b>	<b>Nexus/ Linkage to Project</b>	<b>System Effects on Power Generation, Water Supply, and/or Flood Risk</b>	<b>Disposition (if included in the No-Action Alternative, Proposed Action, and/or Alternative 2)</b>
5081	RWG-LF5	Finish Riverbend Park: In addition to current implementation of Interim Settlement Project, finish additional development of bike trail extension (to SR 162) and visitor information and cultural center, as described in existing environmental documentation.	Low Flow Channel (Riverbend Park)	No: Outside of FERC project boundary		Not included; outside FERC project boundary (no project nexus).
5082	RWG-LF6	Add DWR Visitor Information Center, as described in LF7 and LF9.	Low Flow Channel	Yes, if in FERC project boundary		Not included; not identified in the Needs Analysis (SP-R17) as current need. Outside FERC project boundary (no project nexus).
5083	RWG-LF7	Add interpretive/historic/cultural center: Construct a visitor center, probably in conjunction with "New Visitor Center" (see TF10), on public land (probably close to one of the SR 70 exits), which includes extensive pre/historic interpretation.	Low Flow Channel (off SR 70)	Yes, if in FERC project boundary		Not included; not identified in the Needs Analysis (SP-R17) as current need. Outside FERC project boundary (no project nexus).
5084	RWG-LF8	Modify swimming area, Bedrock Park: Restore side channel/pools to enhance swimming, wading, and help water warm, also modify degraded flow to enhance water quality; improve with waterside turf, concrete, and sand areas; additional support facilities (parking, etc.).	Low Flow Channel (Bedrock Park)	No: Outside of FERC project boundary		Not included; this proposed PM&E measure is outside of the FERC project boundary and could negatively affect water quality.

**Table D-2. PM&E measure disposition list.**

<b>PM&amp;E Measure No.</b>	<b>Work Group No.</b>	<b>Description</b>	<b>Location</b>	<b>Nexus/ Linkage to Project</b>	<b>System Effects on Power Generation, Water Supply, and/or Flood Risk</b>	<b>Disposition (if included in the No-Action Alternative, Proposed Action, and/or Alternative 2)</b>
5085	RWG-LF9	Develop SR 70 gateway to LOSRA: Increase signage and develop significant new visitor/information center near one of the SR 70 exits, probably alternate to that proposed in TF10 or additional project similar to WA8.	Low Flow Channel (along SR 70)	Yes, if in FERC project boundary		Not included; new visitor center not identified in the Needs Analysis (SP-R17) as current need. Outside FERC project boundary (no project nexus).
5086	RWG-LF10	Hotel complex (southeast side of river): Allow concessionaire to use public land for development of tourism-enhancing recreation-facilitating overnight lodging (perhaps resort-style) development, with conference facilities/capability.	Low Flow Channel (southeast side of river)	Yes, if in FERC project boundary		Not included; outside of project scope.
5087	RWG-LF11	Loop historic cultural trail (funded): Enhance existing and create new multiuse trail with interpretive materials that emphasize cultural resources and history/prehistory of the area; both sides of river from SR 70 bridge to Thermalito Diversion Dam.	Low Flow Channel (SR 70 bridge to Thermalito Diversion Dam)	No: Outside of FERC project boundary		Not included; may be addressed in Trails Program as part of the RMP. Sewim Bo River Trail completed 2004.
5088	RWG-LF12	Aquatic center with water ski course - west of Feather River Fish Hatchery, north side of river: Either in addition to or replacement of existing area on Thermalito Afterbay; designate area with buoys, construct parking, grandstands, restroom, and upgrade road (similar to WA16).	Low Flow Channel (west of Feather River Fish Hatchery, north side of river)	Yes, if in FERC project boundary		Not included; water ski course exists in Thermalito Afterbay. Cold water not favorable to water skiers. Not compatible with fishing.



**Table D-2. PM&E measure disposition list.**

<b>PM&amp;E Measure No.</b>	<b>Work Group No.</b>	<b>Description</b>	<b>Location</b>	<b>Nexus/ Linkage to Project</b>	<b>System Effects on Power Generation, Water Supply, and/or Flood Risk</b>	<b>Disposition (if included in the No-Action Alternative, Proposed Action, and/or Alternative 2)</b>
5089	RWG-LF13	Add spawning riffle observation/interpretation facility: Create nature trail, either from Feather River Fish Hatchery or downtown, that leads to viewing platform (new; perhaps also on new constructed side channel) where natural salmonid spawning can be observed.	Low Flow Channel (near Feather River Fish Hatchery)	Yes, if in FERC project boundary		Alternative 2 includes spawning riffle observation access.
5090	RWG-LF14	Add improvements to the Nature Center: Additional day use, trail, and interpretive facilities; these are being implemented as an Interim Project.	Low Flow Channel (Nature Center)	No: Outside of FERC project boundary		Sewim Bo River Trail completed 2004.
5091	RWG-LF15	Repave Old Ferry Road at bathroom: Short segment (<0.25 mile) of resurfacing existing road.	Low Flow Channel (Old Ferry Road)	Yes, if in FERC project boundary		Sewim Bo River Trail completed 2004.
5092	RWG-LF16	Redevelop Hammond Park: Rehabilitate and upgrade day use facilities.	Low Flow Channel (Hammond Park)	Yes, if in FERC project boundary		Not included; outside of FERC project boundary.
5093	RWG-LF17	Relocate DWR maintenance yard: Move the storage area and other DWR facilities (now upstream of the right abutment of the Thermalito Diversion Dam) to an undetermined location, to enhance existing/expanded Group Staging Area.	Low Flow Channel (upstream of right abutment of Thermalito Diversion Dam)	Yes: In FERC project boundary		Not included; project operations dependent on maintenance facility. Not known if alternative locations are available and/or feasible.

**Table D-2. PM&E measure disposition list.**

<b>PM&amp;E Measure No.</b>	<b>Work Group No.</b>	<b>Description</b>	<b>Location</b>	<b>Nexus/ Linkage to Project</b>	<b>System Effects on Power Generation, Water Supply, and/or Flood Risk</b>	<b>Disposition (if included in the No-Action Alternative, Proposed Action, and/or Alternative 2)</b>
5094	RWG-LF18	Add swim center: Construct large, indoor competition-capable downtown public swim facility on City land in the center of the existing downtown residential neighborhoods.	Low Flow Channel (downtown)	No		Not included; outside FERC project boundary.
5095	RWG-LF19	Acquire land at SR 70 crossing (north and south sides): Expand public land by negotiation with willing sellers, for expansion of existing park areas (Riverbend, Bedrock) and/or new high-visibility visitor/information center (see TF10 and/or LF9).	Low Flow Channel (SR 70 crossing)	No		Not included; outside project scope.
5096	RWG-LF20	Add recreational vehicle (RV) campground (northeast side of river): Build new campground (includes utilities) on public land, exact location TBD.	Low Flow Channel (northeast side of river)	Yes, if in FERC project boundary		Not included; PM&E measure too vague.
5097	RWG-LF21	Provide river access: Clear signage from SR 70 and SR 162 to new and existing developed river access points, such as Riverbend Park, Flash Dam area, Green Bridge, and afterbay outlet; new areas will require creation/upgrading of access roads (OWA) and parking.	Low Flow Channel (along SR 70 and SR 162)	Yes		Signage program included in the Proposed Action and Alternative 2.

**Table D-2. PM&E measure disposition list.**

PM&E Measure No.	Work Group No.	Description	Location	Nexus/ Linkage to Project	System Effects on Power Generation, Water Supply, and/or Flood Risk	Disposition (if included in the No-Action Alternative, Proposed Action, and/or Alternative 2)
5098	RWG-LF22	Add event meadow (northeast side of river): At the same (undetermined) site for LF20, provide area and support facilities (parking, sanitary, utilities) for outdoor "festival," "fair," and/or music events.	Low Flow Channel (northeast side of river)	Yes, if in FERC project boundary		Not included; PM&E measure too vague. Flexible event center next to Thermalito Diversion Dam included in Alternative 2.
5099	RWG-LF23	Add Bedrock Park skate and bike park: Surface existing trails in the vicinity of Bedrock Park and lay out new short trails for beginning skaters; establish signage to convey this is an appropriate staging-point for these activities (FRRPD has not filled out form, but has provided additional information).	Low Flow Channel (Bedrock Park)	No nexus		Not included; outside project scope.
5100	RWG-LF24	Add warmwater swimming and/or play stream and pond: At Bedrock Park, construct new shallow, isolated, very-low-flow side channel to facilitate water use by children and bathers; may include concrete at some pool/poolside areas.	Low Flow Channel (Bedrock Park)	No nexus	Operations: Could result in modification of flows, water releases, or temperature of water in the Feather River.	Not included; conflicts with wildlife values in the Low Flow Channel.

**Table D-2. PM&E measure disposition list.**

<b>PM&amp;E Measure No.</b>	<b>Work Group No.</b>	<b>Description</b>	<b>Location</b>	<b>Nexus/ Linkage to Project</b>	<b>System Effects on Power Generation, Water Supply, and/or Flood Risk</b>	<b>Disposition (if included in the No-Action Alternative, Proposed Action, and/or Alternative 2)</b>
5101	RWG-LF25**	Add Waterfront Linear Park: Multi-use trails on both sides of river, two footbridges, levee road, several stair accesses to river, possible venue for Veteran's Park; generally through downtown from nature center to Riverbend.	Low Flow Channel (along river in downtown)	No: Outside of FERC project boundary		Not included; outside project scope.
5102	RWG-LF25**	Add Waterfront Linear Park: Multi-use trails on both sides of River, two footbridges, levee road, several stair accesses to river, possible venue for Veteran's Park; generally through downtown from Nature Center to Riverbend.	Low Flow Channel (along river in downtown)	No: Outside of FERC project boundary		Not included; outside project scope. Trails may be addressed in Trails Program as part of the RMP.
5103	RWG-LF26**	Add Gateway Park: Visitor day use and information facilities between Riverbend facilities and Bedrock Park (near SR 70 exit and visible from freeway).	Low Flow Channel (between Riverbend and Bedrock)	No: Outside of FERC project boundary		Not included; new visitor center not identified in the Needs Analysis (SP-R17) as current need. Outside FERC project boundary (no project nexus).
5104	RWG-LF26**	Add Gateway Park: Visitor day use and information facilities between Riverbend facilities and Bedrock Park (near SR 70 exit and visible from freeway).	Low Flow Channel (between Riverbend and Bedrock)	No: Outside of FERC project boundary		Not included; new visitor center not identified in the Needs Analysis (SP-R17) as current need. Outside FERC project boundary (no project nexus).

**Table D-2. PM&E measure disposition list.**

PM&E Measure No.	Work Group No.	Description	Location	Nexus/ Linkage to Project	System Effects on Power Generation, Water Supply, and/or Flood Risk	Disposition (if included in the No-Action Alternative, Proposed Action, and/or Alternative 2)
5105	RWG-LF27**	Add Downtown Riverfront Park: Element of LF25 with river access/trails (both sides); possible site of Cultural Center Museum and amphitheater to accommodate a variety of types of events.	Low Flow Channel (downtown)	No: Outside of FERC project boundary		Not included; the Proposed Action and Alternative 2 include a curation facility, interpretive signage program, and traditional planting sites.
5106	RWG-LF27**	Add Downtown Riverfront Park: Element of LF25 with river access/trails (both sides); possible site of Cultural Center Museum and amphitheater to accommodate a variety of types of events.	Low Flow Channel (downtown)	No: Outside of FERC project boundary		Not included; the Proposed Action and Alternative 2 include a curation facility, interpretive signage program, and traditional planting sites.
5107	RWG-LF28**	Add Whitewater Park: Same as LF3, except for more downtown location.	Low Flow Channel (downtown)	No: Outside of FERC project boundary		Alternative 2 includes whitewater park at different location.
5108	RWG-LF28**	Add Whitewater Park: Same as LF3, except for more downtown location.	Low Flow Channel (downtown)	No: Outside of FERC project boundary		Alternative 2 includes whitewater park at different location.

**Table D-2. PM&E measure disposition list.**

<b>PM&amp;E Measure No.</b>	<b>Work Group No.</b>	<b>Description</b>	<b>Location</b>	<b>Nexus/ Linkage to Project</b>	<b>System Effects on Power Generation, Water Supply, and/or Flood Risk</b>	<b>Disposition (if included in the No-Action Alternative, Proposed Action, and/or Alternative 2)</b>
5109	RWG-LF29**	Add flexible event staging/group camping area: Combination of LF20 and LF22; adjacent to the Interim Project staging area (across/above Power Canal from proposed whitewater park, right bank of channel).	Low Flow Channel (above Power Canal, right bank)	Yes, if in FERC project boundary		Not included; flexible event center next to Thermalito Diversion Dam included in Alternative 2. Camping at this location not identified in the Needs Analysis (SP-R17).
5110	RWG-LF29**	Add flexible event staging/group camping area: Combination of LF20 and LF22; adjacent to the Interim Project staging area (across/above Power Canal from proposed whitewater park, right bank of channel).	Low Flow Channel (above Power Canal, right bank)	Yes, if in FERC project boundary		Not included; flexible event center next to Thermalito Diversion Dam included in Alternative 2. Camping at this location not identified in the Needs Analysis (SP-R17).
5111	RWG-LF30**	Add equestrian event staging/group camping area: Left bank of channel near Thermalito Diversion Dam and existing trailhead; similar elements to LF20 and LF22 but Oroville/Oroville Redevelopment Authority (RDA) Information Form specifies location and plan view.	Low Flow Channel (near Thermalito Diversion Dam, left bank)	Yes, if in FERC project boundary		Not included; flexible event center next to Thermalito Diversion Dam included in Alternative 2. Camping at this location not identified in the Needs Analysis (SP-R17).

**Table D-2. PM&E measure disposition list.**

<b>PM&amp;E Measure No.</b>	<b>Work Group No.</b>	<b>Description</b>	<b>Location</b>	<b>Nexus/ Linkage to Project</b>	<b>System Effects on Power Generation, Water Supply, and/or Flood Risk</b>	<b>Disposition (if included in the No-Action Alternative, Proposed Action, and/or Alternative 2)</b>
5112	RWG-LF30**	Add equestrian event staging/group camping area: Left bank of channel near Thermalito Diversion Dam and existing trailhead; similar elements to LF20 and LF22 but Oroville/RDA Information Form specifies location and plan view.	Low Flow Channel (near Thermalito Diversion Dam, left bank)	Yes, if in FERC project boundary		Not included; Flexible event center next to Thermalito Diversion Dam included in Alternative 2. Camping at this location not identified in the Needs Analysis (SP-R17).
5113	RWG-LF31**	Add Neighborhood Park/Aquatic Center/Swim Complex: Essentially the same as LF18, with some park-like landscaping (paths, tables, and benches) outside new building.	Low Flow Channel	No: Outside of FERC project boundary		Not included; outside project scope.
5114	RWG-LF31**	Add Neighborhood Park/Aquatic Center/Swim Complex: Essentially the same as LF18, with some park-like landscaping (paths, tables, and benches) outside new building.	Low Flow Channel	No: Outside of FERC project boundary		Not included; outside project scope.
5115	RWG-LF32	Replace Flash Dam: Restore seasonal placement of the abandoned/removed Western Canal flashboard dam, providing warming backwater for swimming and boating on the river; minimal (primitive) improvements for access, parking, and sanitation.	Low Flow Channel (at old Western Canal flashboard dam)	No: Outside of FERC project boundary		Not included; eliminated by collaborative EWG.

**Table D-2. PM&E measure disposition list.**

<b>PM&amp;E Measure No.</b>	<b>Work Group No.</b>	<b>Description</b>	<b>Location</b>	<b>Nexus/ Linkage to Project</b>	<b>System Effects on Power Generation, Water Supply, and/or Flood Risk</b>	<b>Disposition (if included in the No-Action Alternative, Proposed Action, and/or Alternative 2)</b>
5116	RWG-LF33	Add warmwater swimming area (near Flash Dam): Instead of restoring seasonal operation of flashboards (LF32), construct lower-flow side channel with waterside improvements and access enhancements (parking, seasonal day use facilities, sanitation).	Low Flow Channel (at old Western Canal flashboard dam)	No: Outside of FERC project boundary		Not included; eliminated by collaborative EWG.
5117	RWG-LF34	Establish river access (near Flash Dam) for boating and special events: Graded (un-surfaced) access and designated parking, signage from existing facilities and main roads; basic waterside improvements (seasonal day use facilities, sanitation).	Low Flow Channel (at old Western Canal flashboard dam)	No: Outside of FERC project boundary		Not included; outside of FERC project boundary.
5118	RWG-LF35	Improve appearance of SR 70 corridor: Landscaping of SR 70 viewshed, especially in vicinity of freeway exits and existing parks (Riverbend) and any new visitor facilities (like TF10 and LF6).	Low Flow Channel (SR 70 corridor)	No: Outside of FERC project boundary		Not included; outside project scope. SR 70 under California Department of Transportation (Caltrans) jurisdiction.
5119	RWG-LF36	Acquire property for river access from Caltrans: Negotiate purchase of surplus right-of-way to facilitate recreational use, development, and access to the river from existing recreation areas and proposed SR 70 interchange.	Low Flow Channel	No: Outside of FERC project boundary		Not included; outside project scope.



**Table D-2. PM&E measure disposition list.**

PM&E Measure No.	Work Group No.	Description	Location	Nexus/ Linkage to Project	System Effects on Power Generation, Water Supply, and/or Flood Risk	Disposition (if included in the No-Action Alternative, Proposed Action, and/or Alternative 2)
5120	RWG-LF37	Add historical interpretation of historic gold dredge: At existing recreation area near SR 70 exit (such as Riverbend Park entrance), place historic gold dredging equipment and interpretive exhibits.	Low Flow Channel	No: Outside of FERC project boundary		Not included; outside project scope.
5121	RWG-LF38	Remove concrete and construction debris in Feather River including below the Fish Barrier Dam, below the Table Mountain Bridge, and below the SR 70 bridge (RE89).	Low Flow Channel (in Feather River)	Yes		Not included; eliminated by collaborative EWG.
5122	RWG-LF39	Replace landscaping at the Feather River Fish Hatchery and adjacent river areas (RE100): This is being implemented as an Interim Project.	Low Flow Channel (Feather River Fish Hatchery)	Yes		Completed as Interim Project.
5123	RWG-LF40	Establish a historic railroad from Flash Dam site to Nature Center: Use existing trail and acquire some additional land to construct a narrow-gauge tourist railway along the river connecting its several parks; includes boarding/station facilities.	Low Flow Channel (Flash Dam to Nature Center)	Yes, if in FERC project boundary		Not included; outside project scope.

**Table D-2. PM&E measure disposition list.**

<b>PM&amp;E Measure No.</b>	<b>Work Group No.</b>	<b>Description</b>	<b>Location</b>	<b>Nexus/ Linkage to Project</b>	<b>System Effects on Power Generation, Water Supply, and/or Flood Risk</b>	<b>Disposition (if included in the No-Action Alternative, Proposed Action, and/or Alternative 2)</b>
5124	RWG-LF41	Collaborative Public Safety Center: Construct or designate a building for centralized law-enforcement and water-rescue capability; location on public land central to the river, Thermalito Forebay, Thermalito Afterbay, and the OWA.	Low Flow Channel	Yes, if in FERC project boundary		Not included; additional safety-related actions included in RMP.
5125	RWG-LF42	Formerly DP13: Safe/legal passage for bicycles from SR 162 bridge down to trail below: Coordinate development of project proposal with County Transportation Commission and Caltrans—possible TEA grant requiring matching funds.	Low Flow Channel (below SR 162 bridge)	Yes, if in FERC project boundary		Not included; outside project scope. Trails may be addressed in Trails Program as part of the RMP.
5126	RWG-LF43	O&M Funding for Riverbend Park: Establish recurring allocation of project funds for operation and maintenance of Riverbend Park.	Low Flow Channel (Riverbend Park)	No: Outside of FERC project boundary		Not included; outside of project scope.
5127	RWG-OR1	Relocate 50 campsites at Bidwell Canyon: Convert "Big Pine" loop to marina parking; construct new Campground (CG) loop adjacent to "Gold Flat" loop (retain existing number of sites at relocated campground site).	Lake Oroville - Main Basin	Yes		Proposed Action and Alternative 2.

**Table D-2. PM&E measure disposition list.**

PM&E Measure No.	Work Group No.	Description	Location	Nexus/ Linkage to Project	System Effects on Power Generation, Water Supply, and/or Flood Risk	Disposition (if included in the No-Action Alternative, Proposed Action, and/or Alternative 2)
5128	RWG-OR2	Expand Bidwell Marina parking: Construct new parking lot (requires clearing, grading, paving) on site of half of Bidwell Campground; construct new campground loop (36 sites) adjacent/connected to remaining campground loop.	Lake Oroville - Main Basin	Yes		Proposed Action and Alternative 2.
5129	RWG-OR3	Upgrade visitors center: New displays and interpretive features; renovation, modernization.	Lake Oroville - Main Basin	Yes		Not included; represents an ongoing DPR activity.
5130	RWG-OR4	Add Saddle Dam Trailhead improvements: Mostly completed Interim Project.	Lake Oroville	Yes		Completed as Interim Project.
5131	RWG-OR5a	Add camp store shell at Bidwell Canyon: Provide facilities for operation by concessionaire to support expansion of campground activities; ~1,000 sq ft building with utilities and aisle/shelf space, ~10 parking spaces.	Lake Oroville - Main Basin	Yes		Alternative 2.
5132	RWG-OR5b	Add camp activity center at Bidwell Canyon: Provide facilities for operation by concessionaire to support expansion of campground activities, such as 1 acre of turf, shade structures, tables and seats, outdoor games (horseshoes, volleyball court, campfire circle).	Lake Oroville - Main Basin	Yes		Camp store shell included in Alternative 2.

**Table D-2. PM&E measure disposition list.**

<b>PM&amp;E Measure No.</b>	<b>Work Group No.</b>	<b>Description</b>	<b>Location</b>	<b>Nexus/ Linkage to Project</b>	<b>System Effects on Power Generation, Water Supply, and/or Flood Risk</b>	<b>Disposition (if included in the No-Action Alternative, Proposed Action, and/or Alternative 2)</b>
5133	RWG-OR6	Add dry boat storage: Designate one or two areas close to existing marinas for public rental of covered and/or uncovered storage space -- install cyclone fencing, gate, and electronic security; access/operation managed by marina concessionaire(s).	Lake Oroville (undefined)	Yes		Not included; not identified in the Needs Analysis (SP-R17).
5134	RWG-OR7	Add tram to marinas (Lime Saddle, Bidwell): Establish tram service from day use parking to marinas during low-water periods.	West Branch + Lake Oroville - Main Basin	Yes		Not included; outside of project scope.
5135	RWG-OR8	Widen Olive Avenue: Coordinate with Caltrans and County Road Department to convert 2-lane section to 4 or 5 lanes, from Oroville Dam Boulevard to turnoffs for Bidwell and/or Loafer areas (5 to 7 miles of road with mostly private frontage).	Outside of Boundary	No		Not included; outside of project scope.
5136	RWG-OR9	Add stable warmwater swimming area and/or water play area at Loafer Creek: Construct 5-acre stable (900 ft) sub impoundment adjacent to lawn/picnic area; needs 30,000 cubic yards (cu yd) fill and concrete for dam, plus circulation and probably chlorination system.	Lake Oroville - Main Basin	Yes		Proposed Action and Alternative 2 include a feasibility study to improve swimming at either Loafer Creek or Lime Saddle.

**Table D-2. PM&E measure disposition list.**

<b>PM&amp;E Measure No.</b>	<b>Work Group No.</b>	<b>Description</b>	<b>Location</b>	<b>Nexus/ Linkage to Project</b>	<b>System Effects on Power Generation, Water Supply, and/or Flood Risk</b>	<b>Disposition (if included in the No-Action Alternative, Proposed Action, and/or Alternative 2)</b>
5137	RWG-OR10	Add group RV camping at Loafer Creek: New group camp loop including installation/extension of utilities, 50 hookup campsites, 1,500 sq ft meeting building, 0.25 acre turf, adjacent restroom/shower building.	Lake Oroville - Main Basin	Yes		Proposed Action and Alternative 2.
5138	RWG-OR11	Add concession with campground store at Loafer Creek: Similar to OR5a (above) except near existing Loafer Creek facilities.	Lake Oroville - Main Basin	Yes		Not included; campground store shell at Bidwell Marina included in Alternative 2.
5139	RWG-OR12	Add parking for special events and equestrians at Loafer Creek: Clear and grade a new overflow parking area with a capacity of up to 100 vehicles with trailers; probably gravel, not paved.	Lake Oroville - Main Basin	Yes		Not included; not identified in Needs Analysis (SP-R17).
5140	RWG-OR13	Add activity center at Loafer Creek: Similar to OR5b (above) except near existing Loafer Creek facilities.	Lake Oroville - Main Basin	Yes		Alternative 2.
5141	RWG-OR14	Extend launch ramp and add low ramp/marina parking: construct new parking lot(s) in inundation zone for use during low water (DPR submitted form for Bidwell): Extension of Spillway, Bidwell, Lime Saddle ramps to ~700 ft completed, plan additional extension for future.	Lake Oroville - Main Basin + West Branch	Yes		Proposed Action includes low-water access ramp at Bidwell. Alternative 2 evaluates ramp extensions at Lime Saddle and Spillway.

**Table D-2. PM&E measure disposition list.**

<b>PM&amp;E Measure No.</b>	<b>Work Group No.</b>	<b>Description</b>	<b>Location</b>	<b>Nexus/ Linkage to Project</b>	<b>System Effects on Power Generation, Water Supply, and/or Flood Risk</b>	<b>Disposition (if included in the No-Action Alternative, Proposed Action, and/or Alternative 2)</b>
5142	RWG-OR15**	Acquire PG&E parcel near Lime Saddle: State purchase of ~5 acre parcel near existing "Parish Cove" parking for use by marina operations and day use; requires site assessment and negotiation.	West Branch	No: Outside of FERC project boundary		Alternative 2.
5143	RWG-OR15**	Acquire PG&E parcel near Lime Saddle: State purchase of ~5 acre parcel near existing "Parish Cove" parking for use by marina operations and day use; requires site assessment and negotiation.	West Branch	No: Outside of FERC project boundary		Alternative 2.
5144	RWG-OR16**	Expand parking facilities at Lime Saddle, including area of relocated maintenance yard, and low-water parking: New (overflow) lot built in conjunction with CG project (2001); DPR submitted form to construct new parking lot(s) in inundation zone for use during low water.	West Branch	Yes		Alternative 2.
5145	RWG-OR16**	Expand parking facilities at Lime Saddle, including area of relocated maintenance yard, and low-water parking: New (overflow) lot built in conjunction with Campground project (2001); DPR submitted form to construct new parking lot(s) in inundation zone for use during low water.	West Branch	Yes		Alternative 2.

**Table D-2. PM&E measure disposition list.**

PM&E Measure No.	Work Group No.	Description	Location	Nexus/ Linkage to Project	System Effects on Power Generation, Water Supply, and/or Flood Risk	Disposition (if included in the No-Action Alternative, Proposed Action, and/or Alternative 2)
5146	RWG-OR17	Move maintenance yard at Lime Saddle Marina: Construct shop and storage facility for marina maintenance (screened, near current or PG&E parcel; 500 sq ft office, 2-car garage-shop, covered storage for 2 additional vehicles, 1 acre outside fenced storage).	West Branch	Yes		Not included; not identified in Needs Analysis (SP-R17).
5147	RWG-OR18	Add stable warmwater swimming area and/or water play area at Lime Saddle: Construct 2-5 acre stable sub impoundment in ravine west of campground; needs >50,000 cu yd fill and concrete for jurisdictional dam, plus circulation and probably chlorination, and maintenance area (OR17).	West Branch	Yes		The Proposed Action and Alternative 2 include a feasibility study.
5148	RWG-OR19	Add special events meadow at Lime Saddle: Construct a day use/event parking area (gravel or paved) between CG and marina and designate an open grassy area for special events; requires extension of existing utilities and probably periodic mowing, and maintenance area (OR17).	West Branch	Yes		Not included; flexible event center next to Thermalito Diversion Dam included in Alternative 2.
5149	RWG-OR20	Add day use improvements at Lime Saddle: Designate area and provide grassy area, add covered picnic tables near marina; upgrade landscaping so area is weed-free.	West Branch	Yes		Alternative 2.

**Table D-2. PM&E measure disposition list.**

<b>PM&amp;E Measure No.</b>	<b>Work Group No.</b>	<b>Description</b>	<b>Location</b>	<b>Nexus/ Linkage to Project</b>	<b>System Effects on Power Generation, Water Supply, and/or Flood Risk</b>	<b>Disposition (if included in the No-Action Alternative, Proposed Action, and/or Alternative 2)</b>
5150	RWG-OR21**	Add 100 individual/family camping sites to Lime Saddle: Add additional loops to CG, sufficient infrastructure/utilities/maintenance area nearby need to be expanded; proposed in conjunction with OR25 (50-unit Group Camp). (DPR submitted form for 50-site expansion).	West Branch	Yes		Alternative 2 includes 25-50 new campsites based on monitoring results.
5151	RWG-OR21**	Add 100 individual/family camping sites to Lime Saddle: Add additional loops to CG, sufficient infrastructure/utilities/maintenance area nearby need to be expanded; proposed in conjunction with OR25 (50-unit Group Camp). (DPR submitted form for 50-site expansion.)	West Branch	Yes		Alternative 2 includes 25-50 new campsites based on monitoring results.
5152	RWG-OR22	Add camp activity center and store shell at Lime Saddle: Provide facilities for operation by concessionaire to support expansion of campground activities; small building with utilities and aisle/shelf space, outdoor tables and games, and support/maintenance area (OR17).	West Branch	Yes		Not included; Alternative 2 includes camp activity center at Loafer Creek and camp shell at Bidwell.
5153	RWG-OR23	Extend and widen boat launch at Lime Saddle: Add another 1-2 lanes down to at least 800 ft; extend ramp 10-20 ft below current 700 ft extension (2002) at next very-low-water period.	West Branch	Yes		The Proposed Action includes low-water access ramp at Bidwell. Alternative 2 evaluates ramp extensions at Lime Saddle and Spillway.



**Table D-2. PM&E measure disposition list.**

PM&E Measure No.	Work Group No.	Description	Location	Nexus/ Linkage to Project	System Effects on Power Generation, Water Supply, and/or Flood Risk	Disposition (if included in the No-Action Alternative, Proposed Action, and/or Alternative 2)
5154	RWG-OR24	Add concession improvements infrastructure at Lime Saddle: Add infrastructure for concession improvements (campground store, restaurant, lodge) to enhance attractiveness of long-term concession lease and coordinate with other enhancements and parking expansion.	West Branch	Yes		Not included; not identified in the Needs Analysis (SP-R17).
5155	RWG-OR25	Add group RV camping at Lime Saddle: Build new 50-unit group camp loop near existing camps; will include installation/extension of nearby utility services and new maintenance area (OR17).	West Branch	Yes		Alternative 2 includes a group RV campsite based on monitoring results.
5156	RWG-OR26	Rehabilitate Lime Saddle Marina, develop complex: Use reconstruction as an opportunity to improve boat dock capacity; add group picnic facilities, low water shuttle system, and marina store.	West Branch	Yes		The Proposed Action and Alternative 2 support and encourage efforts to rehabilitate wind damaged marina.
5157	RWG-OR27	Add dry boat storage at Lime Saddle: Designate area close to marina for public rental of covered and/or uncovered storage space—install cyclone fencing, gate, and electronic security; access/operation managed by marina concessionaire.	West Branch	Yes		Not included; not identified in Needs Analysis (SP-R17).

**Table D-2. PM&E measure disposition list.**

<b>PM&amp;E Measure No.</b>	<b>Work Group No.</b>	<b>Description</b>	<b>Location</b>	<b>Nexus/ Linkage to Project</b>	<b>System Effects on Power Generation, Water Supply, and/or Flood Risk</b>	<b>Disposition (if included in the No-Action Alternative, Proposed Action, and/or Alternative 2)</b>
5158	RWG-OR28	Add tournament fishing facilities at Lime Saddle: Build a stage/dais with bleachers or amphitheater-style concrete seating (similar to new facility at Spillway) for public viewing of precision scales and fishing events.	West Branch	Yes		Not included; not identified in Needs Analysis (SP-R17).
5159	RWG-OR29	Add water ski tournament area at Lime Saddle: Designate with buoys and float-line a cove/area, and spectator area, for water ski activity and competition; designate speed restriction (5 mph) for all other vessels not using ski course; restrict use more during events.	West Branch	Yes		Not included; water ski course exists in Thermalito Afterbay. Not identified in the Needs Analysis (SP-R17).
5160	RWG-OR30	Add holding tank pump-out station at Lime Saddle: May be part of OR24; develop dump station for discharge and storage of gray and black water from houseboats.	West Branch	Yes		Not included; not identified in Needs Analysis (SP-R17).
5161	RWG-OR31	Replace porta-potties with restrooms at water line at Lime Saddle: Engineer permanent but movable restroom as part of the movable dock/store complex, to replace current "floating" restrooms currently serving marina staff and visitors.	West Branch	Yes		Not included; not identified in Needs Analysis (SP-R17) to replace existing restrooms.

**Table D-2. PM&E measure disposition list.**

<b>PM&amp;E Measure No.</b>	<b>Work Group No.</b>	<b>Description</b>	<b>Location</b>	<b>Nexus/ Linkage to Project</b>	<b>System Effects on Power Generation, Water Supply, and/or Flood Risk</b>	<b>Disposition (if included in the No-Action Alternative, Proposed Action, and/or Alternative 2)</b>
5162	RWG-OR32	Add Berry Creek road improvements: Coordinate with USFS and County Road Department to re/surface and improve 1-2 miles of 2-lane road, from SR 162 to LOSRA.	Lower North Fork	No: Outside of FERC project boundary		Not included; outside project scope.
5163	RWG-OR33	Add Berry Creek camping improvements: Develop a new (primitive: vault toilets, tables, fire pits) campground, probably 10-20 sites, on the North Fork Feather River arm, LOSRA.	Lower North Fork	Yes		Not included; not identified in the Needs Analysis (SP-R17).
5164	RWG-OR34	Add launch ramp extension at Enterprise: Excavate and fill area at or near the foot of existing ramp (835 ft) to develop a second-stage ramp extending to about 750 ft.	South Fork	Yes		Proposed Action and Alternative 2.
5165	RWG-OR35	Establish tent camping at Enterprise launch ramp: Develop a new (primitive: vault toilets, tables, fire pits) campground, probably 10-20 sites, near the existing Enterprise lot/area.	South Fork	Yes		Not included; the Proposed Action and Alternative 2 include improved day use facilities.
5166	RWG-OR36	Add Craig Saddle road improvements: Increase frequency of road maintenance, resurface with gravel or asphalt to facilitate access to shoreline, old trails, and local private property.	South Fork	No: Outside of FERC project boundary		Not included; outside project scope.

**Table D-2. PM&E measure disposition list.**

<b>PM&amp;E Measure No.</b>	<b>Work Group No.</b>	<b>Description</b>	<b>Location</b>	<b>Nexus/ Linkage to Project</b>	<b>System Effects on Power Generation, Water Supply, and/or Flood Risk</b>	<b>Disposition (if included in the No-Action Alternative, Proposed Action, and/or Alternative 2)</b>
5167	RWG-OR37	Add Foreman Creek day use area: Add basic facilities to existing car-top boat access area—picnic tables, shade ramadas, vault restrooms, trash containers and pick-up, landscaping (grass lawn and trees), interpretive signage.	Lower North Fork	Yes		Proposed Action and Alternative 2.
5168	RWG-OR38	Preserve and enhance Craig Access Park: Associated with OR36; enhance day use access to Craig Saddle Boat-in Campground and adjoining shoreline areas of LOSRA.	South Fork	Yes		Not included; not identified in Needs Analysis (SP-R17).
5169	RWG-OR39	Add access at Potter's Ravine: Upgrade newly constructed/proposed trail to vehicle access, to provide an additional day use destination with picnic tables and shoreline access.	Lake Oroville - Main Basin	Yes		Not included; not identified in Needs Analysis (SP-R17).
5170	RWG-OR40	Add year-round boat-in campsites east of Loafer Creek: Develop a new boat-in (primitive) campground, probably 6-15 sites, on the South or Middle Fork. Feather River arm, LOSRA.	Lake Oroville - Main Basin	Yes		Not included; not identified in Needs Analysis (SP-R17).

**Table D-2. PM&E measure disposition list.**

PM&E Measure No.	Work Group No.	Description	Location	Nexus/ Linkage to Project	System Effects on Power Generation, Water Supply, and/or Flood Risk	Disposition (if included in the No-Action Alternative, Proposed Action, and/or Alternative 2)
5141	RWG-OR14	Extend launch ramp and add low ramp/marina parking—Construct new parking lot(s) in inundation zone for use during low water (DPR submitted form for Bidwell): Extension of Spillway, Bidwell, Lime Saddle ramps to ~700 ft completed, plan additional extension for future.	Lake Oroville - Main Basin + West Branch	Yes		The Proposed Action includes a low-water access ramp at Bidwell. Alternative 2 evaluates ramp extensions at Lime Saddle and Spillway.
5142	RWG-OR15**	Acquire PG&E parcel near Lime Saddle: State purchase of ~5 acre parcel near existing "Parish Cove" parking for use by marina operations and day use; requires site assessment and negotiation.	West Branch	No: Outside of FERC project boundary		Alternative 2.
5143	RWG-OR15**	Acquire PG&E parcel near Lime Saddle: State purchase of ~5 acre parcel near existing "Parish Cove" parking for use by marina operations and day use; requires site assessment and negotiation.	West Branch	No: Outside of FERC project boundary		Alternative 2.
5144	RWG-OR16**	Expand parking facilities at Lime Saddle, including area of relocated maintenance yard, and low-water parking: New (overflow) lot built in conjunction with CG project (2001); DPR submitted form to construct new parking lot(s) in inundation zone for use during low water.	West Branch	Yes		Alternative 2.

**Table D-2. PM&E measure disposition list.**

PM&E Measure No.	Work Group No.	Description	Location	Nexus/ Linkage to Project	System Effects on Power Generation, Water Supply, and/or Flood Risk	Disposition (if included in the No-Action Alternative, Proposed Action, and/or Alternative 2)
5145	RWG-OR16**	Expand parking facilities at Lime Saddle, including area of relocated maintenance yard, and low-water parking: New (overflow) lot built in conjunction with CG project (2001); DPR submitted form to construct new parking lot(s) in inundation zone for use during low water.	West Branch	Yes		Alternative 2.
5146	RWG-OR17	Move maintenance yard at Lime Saddle Marina: Construct shop and storage facility for marina maintenance (screened, near current or PG&E parcel; 500 sq ft office, 2-car garage-shop, covered storage for 2 additional vehicles, 1 acre outside fenced storage).	West Branch	Yes		Not included; not identified in Needs Analysis (SP-R17).
5147	RWG-OR18	Add stable warmwater swimming area and/or water play area at Lime Saddle: Construct 2-5 acre stable sub impoundment in ravine west of campground; needs >50,000 cu yd fill and concrete for jurisdictional dam, plus circulation and probably chlorination, and maintenance area (OR17).	West Branch	Yes		The Proposed Action includes a feasibility study; Lime Saddle location evaluated in Alternative 2.

**Table D-2. PM&E measure disposition list.**

PM&E Measure No.	Work Group No.	Description	Location	Nexus/ Linkage to Project	System Effects on Power Generation, Water Supply, and/or Flood Risk	Disposition (if included in the No-Action Alternative, Proposed Action, and/or Alternative 2)
5148	RWG-OR19	Add special events meadow at Lime Saddle: Construct a day use/event parking area (gravel or paved) between CG and marina and designate an open grassy area for special events; requires extension of existing utilities and probably periodic mowing, and maintenance area (OR17).	West Branch	Yes		Not included; flexible event center next to Thermalito Diversion Dam included in Alternative 2.
5149	RWG-OR20	Add day use improvements at Lime Saddle: Designate area and provide grassy area, add covered picnic tables near marina; upgrade landscaping so area is weed-free.	West Branch	Yes		Alternative 2.
5150	RWG-OR21**	Add 100 individual/family camping sites to Lime Saddle: Add additional loops to CG, sufficient infrastructure/utilities/maintenance area nearby need to be expanded; proposed in conjunction with OR25 (50-unit Group Camp). (DPR submitted form for 50-site expansion)	West Branch	Yes		Alternative 2 includes 25-50 new campsites based on monitoring results.
5151	RWG-OR21**	Add 100 individual/family camping sites to Lime Saddle: Add additional loops to CG, sufficient infrastructure/utilities/maintenance area nearby need to be expanded; proposed in conjunction with OR25 (50-unit Group Camp). (DPR submitted form for 50-site expansion.)	West Branch	Yes		Alternative 2 includes 25-50 new campsites based on monitoring results.

**Table D-2. PM&E measure disposition list.**

<b>PM&amp;E Measure No.</b>	<b>Work Group No.</b>	<b>Description</b>	<b>Location</b>	<b>Nexus/ Linkage to Project</b>	<b>System Effects on Power Generation, Water Supply, and/or Flood Risk</b>	<b>Disposition (if included in the No-Action Alternative, Proposed Action, and/or Alternative 2)</b>
5152	RWG-OR22	Add camp activity center and store shell at Lime Saddle: Provide facilities for operation by concessionaire to support expansion of campground activities; small building with utilities and aisle/shelf space, outdoor tables and games, and support/maintenance area (OR17).	West Branch	Yes		Not included; Alternative 2 includes camp activity center at Loafer Creek and camp shell at Bidwell.
5153	RWG-OR23	Extend and widen boat launch at Lime Saddle: Add another 1-2 lanes down to at least 800 ft; extend ramp 10-20 ft below current 700 ft extension (2002) at next very-low-water period.	West Branch	Yes		The Proposed Action includes low-water access ramp at Bidwell. Alternative 2 evaluates ramp extensions at Lime Saddle and Spillway.
5154	RWG-OR24	Add concession improvements infrastructure at Lime Saddle: Add infrastructure for concession improvements (campground store, restaurant, lodge) to enhance attractiveness of long-term concession lease and coordinate with other enhancements and parking expansion.	West Branch	Yes		Not included; not identified in the Needs Analysis (SP-R17).
5155	RWG-OR25	Add group RV camping at Lime Saddle: Build new 50-unit group camp loop near existing camps; will include installation/extension of nearby utility services and new maintenance area (OR17).	West Branch	Yes		Alternative 2 includes a group RV campsite based on monitoring results.



**Table D-2. PM&E measure disposition list.**

PM&E Measure No.	Work Group No.	Description	Location	Nexus/ Linkage to Project	System Effects on Power Generation, Water Supply, and/or Flood Risk	Disposition (if included in the No-Action Alternative, Proposed Action, and/or Alternative 2)
5156	RWG-OR26	Rehabilitate Lime Saddle Marina, develop complex: Use reconstruction as an opportunity to improve boat dock capacity; add group picnic facilities, low-water shuttle system, and marina store.	West Branch	Yes		The Proposed Action and Alternative 2 support and encourage efforts to rehabilitate wind damaged marina.
5157	RWG-OR27	Add dry boat storage at Lime Saddle: Designate area close to marina for public rental of covered and/or uncovered storage space—install cyclone fencing, gate, and electronic security; access/operation managed by marina concessionaire.	West Branch	Yes		Not included; not identified in Needs Analysis (SP-R17).
5158	RWG-OR28	Add tournament fishing facilities at Lime Saddle: Build a stage/dais with bleachers or amphitheater-style concrete seating (similar to new facility at Spillway) for public viewing of precision scales and fishing events.	West Branch	Yes		Not included; not identified in Needs Analysis (SP-R17).
5159	RWG-OR29	Add water ski tournament area at Lime Saddle—Designate with buoys and float-line a cove/area, and spectator area, for water ski activity and competition; designate speed restriction (5 mph) for all other vessels not using ski course; restrict use more during events.	West Branch	Yes		Not included; water ski course exists in Thermalito Afterbay. Not identified in the Needs Analysis (SP-R17).

**Table D-2. PM&E measure disposition list.**

<b>PM&amp;E Measure No.</b>	<b>Work Group No.</b>	<b>Description</b>	<b>Location</b>	<b>Nexus/ Linkage to Project</b>	<b>System Effects on Power Generation, Water Supply, and/or Flood Risk</b>	<b>Disposition (if included in the No-Action Alternative, Proposed Action, and/or Alternative 2)</b>
5160	RWG-OR30	Add holding tank pump-out station at Lime Saddle: May be part of OR24; develop dump station for discharge and storage of gray and black water from houseboats.	West Branch	Yes		Not included; not identified in Needs Analysis (SP-R17).
5161	RWG-OR31	Replace porta-potties with restrooms at water line at Lime Saddle: Engineer permanent but movable restroom as part of the movable dock/store complex, to replace current "floating" restrooms currently serving marina staff and visitors.	West Branch	Yes		Not included; no need identified in Needs Analysis (SP-R17) to replace existing restrooms.
5162	RWG-OR32	Add Berry Creek road improvements: Coordinate with USFS and County Road Department to re/surface and improve 1-2 miles of 2-lane road, from SR 162 to LOSRA.	Lower North Fork	No: Outside of FERC project boundary		Not included; outside project scope.
5163	RWG-OR33	Add Berry Creek camping improvements: Develop a new (primitive: vault toilets, tables, fire pits) campground, probably 10-20 sites, on the North Fork arm, LOSRA.	Lower North Fork	Yes		Not included; not identified in the Needs Analysis (SP-R17).
5164	RWG-OR34	Add launch ramp extension at Enterprise: Excavate and fill area at or near the foot of existing ramp (835 ft) to develop a second-stage ramp extending to about 750 ft.	South Fork	Yes		Proposed Action and Alternative 2.

**Table D-2. PM&E measure disposition list.**

<b>PM&amp;E Measure No.</b>	<b>Work Group No.</b>	<b>Description</b>	<b>Location</b>	<b>Nexus/ Linkage to Project</b>	<b>System Effects on Power Generation, Water Supply, and/or Flood Risk</b>	<b>Disposition (if included in the No-Action Alternative, Proposed Action, and/or Alternative 2)</b>
5165	RWG-OR35	Establish tent camping at Enterprise launch ramp: Develop a new (primitive: vault toilets, tables, fire pits) campground, probably 10-20 sites, near the existing Enterprise lot/area.	South Fork	Yes		Not included; the Proposed Action and Alternative 2 include improved day use facilities.
5166	RWG-OR36	Add Craig Saddle road improvements: Increase frequency of road maintenance, resurface with gravel or asphalt to facilitate access to shoreline, old trails, and local private property.	South Fork	No: Outside of FERC project boundary		Not included; outside project scope.
5167	RWG-OR37	Add Foreman Creek day use area: Add basic facilities to existing car-top boat access area—picnic tables, shade ramadas, vault restrooms, trash containers and pick-up, landscaping (grass lawn and trees), interpretive signage.	Lower North Fork	Yes		Proposed Action and Alternative 2.
5168	RWG-OR38	Preserve and enhance Craig Access Park: Associated with OR36; enhance day use access to Craig Saddle Boat-in Campground and adjoining shoreline areas of LOSRA.	South Fork	Yes		Not included; not identified in Needs Analysis (SP-R17).
5169	RWG-OR39	Add access at Potter's Ravine: Upgrade newly constructed/proposed trail to vehicle access, to provide an additional day use destination with picnic tables and shoreline access.	Lake Oroville - Main Basin	Yes		Not included; not identified in Needs Analysis (SP-R17).

**Table D-2. PM&E measure disposition list.**

<b>PM&amp;E Measure No.</b>	<b>Work Group No.</b>	<b>Description</b>	<b>Location</b>	<b>Nexus/ Linkage to Project</b>	<b>System Effects on Power Generation, Water Supply, and/or Flood Risk</b>	<b>Disposition (if included in the No-Action Alternative, Proposed Action, and/or Alternative 2)</b>
5170	RWG-OR40	Add year-round boat-in campsites east of Loafer Creek: Develop a new boat-in (primitive) campground, probably 6-15 sites, on the South or Middle Fork arm, LOSRA.	Lake Oroville - Main Basin	Yes		Not included; not identified in Needs Analysis (SP-R17).
5171	RWG-OR41	Establish bass tournament areas around lake: Develop Spillway-type amphitheater and staging area to cater to spectators and television at one or more other main boat ramps (Lime Saddle, Bidwell Canyon, Loafer Creek); see OR28.	Lake Oroville	Yes		Alternative 2 includes temporary event grandstand space at Bidwell. Need met at spillway. Existing fishing tournaments function adequately without improvements.
5172	RWG-OR42	Provide houseboat anchor sites east of Loafer Creek: Place mooring buoys in coves along the South or Middle Fork arm, LOSRA, in areas of accessible shoreline.	Lake Oroville - Main Basin	Yes		Not included; not identified in Needs Analysis (SP-R17) and potential ESA conflict.
5173	RWG-OR43	Establish bank fishing sites around the lake near campgrounds: Develop marked trails from campgrounds (Lime Saddle, Loafer Creek) to lakeshore, sign for "Fishing Access."	Lake Oroville	Yes		The Proposed Action and Alternative 2 include improved shoreline access at Loafer Creek.
5174	RWG-OR44	Open spillway road to Potter's Ravine for recreation development: same as OR39; may eventually consider/allow potential for more than just picnic facilities.	Lake Oroville - Main Basin	Yes		Not included; not identified in Needs Analysis (SP-R17).

**Table D-2. PM&E measure disposition list.**

PM&E Measure No.	Work Group No.	Description	Location	Nexus/ Linkage to Project	System Effects on Power Generation, Water Supply, and/or Flood Risk	Disposition (if included in the No-Action Alternative, Proposed Action, and/or Alternative 2)
5175	RWG-OR45	Open all closed lake accesses: Allow public vehicular travel on all LOSRA paved and dirt roads that lead to or near the shoreline.	Lake Oroville	Yes		Not included; not identified in Needs Analysis (SP-R17).
5176	RWG-OR46	Improve roads around reservoir: Coordinate maintenance of State, County, and LOSRA internal roads; more frequent grading and graveling of dirt roads, resurfacing of rough roads, conversion to pavement of popular dirt roads.	Lake Oroville	Yes, if in FERC project boundary		Not included; outside project scope.
5177	RWG-OR47	Open forks of reservoir for boating: Create passage-gaps in booms on arms, to allow easier houseboat access to remote reaches of full reservoir.	South Fork, Middle Fork, West Branch, Upper North Fork, Lower North Fork	Yes		Not included; not identified in Needs Analysis (SP-R17).
5178	RWG-OR48	Add year-round summer resort project east of Loafer Creek: Develop new destination resort (including extension of all utilities) on the South or Middle Fork Feather River; RV camping, lodging, and conference facilities accessed off of Lumpkin Road.	Lake Oroville - Main Basin	Yes		Not included; outside project scope.

**Table D-2. PM&E measure disposition list.**

PM&E Measure No.	Work Group No.	Description	Location	Nexus/ Linkage to Project	System Effects on Power Generation, Water Supply, and/or Flood Risk	Disposition (if included in the No-Action Alternative, Proposed Action, and/or Alternative 2)
5179	RWG-OR49	Add day use and boat ramp to east side of the North Fork Feather River: Develop new (primitive: vault toilets, tables, fire pits) picnic area near Berry Creek Road or similar area (see OR33); include two-lane ramp (or adapt Foreman Boat-in Campground (BIC) for land/vehicle access).	Lower North Fork	Yes, if in FERC project boundary		Not included; not identified in Needs Analysis (SP-R17).
5180	RWG-OR50	Add additional floating restrooms and campsites east of Loafer Creek: See OR40 (6-12 unit boat-in campground); includes placement of one additional two-unit floating restroom on South Fork arm.	Lake Oroville - Main Basin	Yes		Alternative 2 includes additional floating campsites.
5181	RWG-OR51	Add historical interpretive exhibits around reservoir: Place new interpretive panels and/or defunct historic heavy/mining equipment at 5-10 locations (existing recreation areas and overlooks).	Lake Oroville	Yes, if in FERC project boundary		Not included; I&E program part of Proposed Action and Alternative 2.
5182	RWG-OR52	Add improvements to car top boat launch areas east of Loafer Creek: Add picnic tables and upgrade vault restrooms at Stringtown and Enterprise areas; create better parking and turnaround areas at Stringtown.	Lake Oroville - Main Basin	Yes		Alternative 2.

**Table D-2. PM&E measure disposition list.**

PM&E Measure No.	Work Group No.	Description	Location	Nexus/ Linkage to Project	System Effects on Power Generation, Water Supply, and/or Flood Risk	Disposition (if included in the No-Action Alternative, Proposed Action, and/or Alternative 2)
5183	RWG-OR53	Extend all boat ramps to low pool: Extend all boat ramps to about 640 ft at the next opportunity; requires substantial fill and excavation.	Lake Oroville	Yes		The Proposed Action includes low-water access ramp at Bidwell. Alternative 2 evaluates ramp extensions at Lime Saddle and Spillway.
5184	RWG-OR54	Add aquatic center on the reservoir: Create a "boathouse," similar to the facility at North Thermalito Forebay, at Spillway, or at one of the other established recreation areas, for storage of club/class equipment and coordination of interpretive/safety programs.	Lake Oroville - Main Basin	Yes		Not included; not identified in the Needs Analysis (SP-R17).
5185	RWG-OR55	Add more restrooms around the reservoir: Add a floating restroom to each of the arms (about four more); install vault toilets at each vehicular access point (about five more).	Lake Oroville	Yes, if in FERC project boundary		Vault toilets installed at six locations in project area (Foreman Creek, Bidwell and Enterprise) as Interim Projects. Vault toilets currently exist at most vehicular access points.
5186	RWG-OR56	Remove floating logs from reservoir/launch ramps: Manually remove large debris that may pose hazard to navigation or interferes with ease of launching.	Lake Oroville	Yes		The Proposed Action and Alternative 2 include increased debris removal at boat ramps (O&M measure).

**Table D-2. PM&E measure disposition list.**

<b>PM&amp;E Measure No.</b>	<b>Work Group No.</b>	<b>Description</b>	<b>Location</b>	<b>Nexus/ Linkage to Project</b>	<b>System Effects on Power Generation, Water Supply, and/or Flood Risk</b>	<b>Disposition (if included in the No-Action Alternative, Proposed Action, and/or Alternative 2)</b>
5187	RWG-OR57	Improve whitewater opportunities at Poe Dam area: Coordinate with USFS to improve/develop access (graded dirt road) to the North Fork Feather River and upper reaches of the lake from Big Bend Road and/or French Creek/Four Mile Ridge Roads.	Upper North Fork	No		Not included; outside of FERC project boundary.
5188	RWG-OR58	Establish new reservoir records for fishing and establish a record keeper (group or business): Select local authority to certify and maintain maximum size records for each fish species, publicize succession of new records and report "near-misses."	Lake Oroville	No		Not included; outside of project scope.
5189	RWG-OR59	Resurvey river and Lake Oroville for depth and mark dangerous areas with buoys. Publish new depth charts and make available to the public: Bathymetric survey of 3,600 acres of reservoir and 12 miles of river.	Lake Oroville	Yes		Not included; hazard marking is an ongoing DPR activity.
5190	RWG-OR60	Construct road and bridge improvements within and adjoining LOSRA: Widen and resurface roads leading to existing recreation areas.	Lake Oroville (surrounding areas)	Yes, if in FERC project boundary		Not included; outside of project scope.



**Table D-2. PM&E measure disposition list.**

PM&E Measure No.	Work Group No.	Description	Location	Nexus/ Linkage to Project	System Effects on Power Generation, Water Supply, and/or Flood Risk	Disposition (if included in the No-Action Alternative, Proposed Action, and/or Alternative 2)
5191	RWG-OR61	Develop Self-Contained Camping Spaces at Spillway: Develop camp spurs, with tables and 50-A electrical service; landscaping.	Lake Oroville - Main Basin	Yes		Not included; not identified in Needs Analysis (SP-R17). Potential security issue. Alternative 2 evaluates need for “en-route” camping.
5192	RWG-OR62	Preserve Historical Trail Designation and Status: Designate Dan Beebe, Roy Rogers, and Loafer Loop Trails as Historical Equestrian Trails.	Lake Oroville - Main Basin	Yes		Not included.
5193	RWG-OR63	Floating Campgrounds: Add new floating campsites in the North Fork and West Branch arms of the lake; about 4 to 5 new units @ \$100,000.	Lake Oroville - Main Basin	Yes		Alternative 2.
5194	RWG-OR64	Improve car-top boat launch at Nelson Bar: Widen ramp, designate turnaround area(s), create additional parking above 894 ft (level of lot that is inundated when reservoir is full).	West Branch	Yes		Not included; not identified in the Needs Analysis (SP-R17). Severe resource constraints to widening.
5195	RWG-OR65	New Multipurpose Trails in the Lime Saddle Marina Area: Connect existing and proposed facilities (marina, campground, swim area, event meadow, etc.) with loops around vista points.	West Branch	Yes		Not included; may be addressed in Trails Program as part of the RMP. Alternative 2 includes a trail linking Marina to Campground.

**Table D-2. PM&E measure disposition list.**

<b>PM&amp;E Measure No.</b>	<b>Work Group No.</b>	<b>Description</b>	<b>Location</b>	<b>Nexus/ Linkage to Project</b>	<b>System Effects on Power Generation, Water Supply, and/or Flood Risk</b>	<b>Disposition (if included in the No-Action Alternative, Proposed Action, and/or Alternative 2)</b>
5196	RWG-OR66	Increase Bidwell Boat Ramp Parking: New parking for periods of high pool levels, accomplished by excavating a knoll between the ramp and the existing parking lot, and paving/painting more boat-trailer spaces.	Lake Oroville - Main Basin	Yes		Alternative 2.
5197	RWG-OR67	Increase Lime Saddle Marina Parking: Expand parking capacity at high water by expanding day use parking onto knoll near existing access.	West Branch	Yes		Alternative 2.
5198	RWG-OR68	Add fish cleaning station to Lime Saddle Campground: Includes a couple of parking spaces at the existing trailer dump station.	West Branch	Yes		Not included; need currently met at Lime Saddle boat ramp. Two additional fish cleaning stations are included in the Proposed Action and Alternative 2.
5199	RWG-OR69	New maintenance yard at Lime Saddle Campground: Not a stand-alone project, but element of any future Lime Saddle Campground expansion (includes storage facility for maintenance equipment (screened, 2-car garage-shop, 2-car covered storage, 600 sq ft fenced storage).	West Branch	Yes		Not included; not identified in Needs Analysis (SP-R17). Alternative 2 includes relocation of existing maintenance facility.

**Table D-2. PM&E measure disposition list.**

<b>PM&amp;E Measure No.</b>	<b>Work Group No.</b>	<b>Description</b>	<b>Location</b>	<b>Nexus/ Linkage to Project</b>	<b>System Effects on Power Generation, Water Supply, and/or Flood Risk</b>	<b>Disposition (if included in the No-Action Alternative, Proposed Action, and/or Alternative 2)</b>
5200	RWG-OR70	Lime Saddle Campground Campfire Center: Seating for 100 with stage and screen and A-V setup (near Entrance Station).	West Branch	Yes		Not included; not identified in Needs Analysis (SP-R17).
5201	RWG-OR71	Two New Group Camps at Loafer Creek: created by converting southern portion of the day use area to two new group camp areas.	Lake Oroville - Main Basin	Yes		Proposed Action and Alternative 2.
5202	RWG-OR72	Ten New Group Camps at Loafer Creek: New 25-person sites, including restrooms, parking, ramadas, tables, tent pads, and fire rings; location TBD but near existing campground.	Lake Oroville - Main Basin	Yes		Not included; the Proposed Action and Alternative 2 include 2 new group camps and a group RV campsite with 50 hook-ups.
5203	RWG-OR73	Enlarge Group Camp Areas at Loafer Creek: Add additional tent and parking spaces at half of existing (six) Loafer Group sites.	Lake Oroville - Main Basin	Yes		Not included; the Proposed Action and Alternative 2 include 2 new group camps and a group RV campsite with 50 hook-ups.
5204	RWG-OR74	Upgrade Campsites at Loafer Creek: Convert 75 basic sites to RV sites (extend utilities for hook-ups, additional paving).	Lake Oroville - Main Basin	Yes		Not included; the Proposed Action and Alternative 2 include a group RV campsite with 50 hook-ups.

**Table D-2. PM&E measure disposition list.**

<b>PM&amp;E Measure No.</b>	<b>Work Group No.</b>	<b>Description</b>	<b>Location</b>	<b>Nexus/ Linkage to Project</b>	<b>System Effects on Power Generation, Water Supply, and/or Flood Risk</b>	<b>Disposition (if included in the No-Action Alternative, Proposed Action, and/or Alternative 2)</b>
5205	RWG-OR75	Expand Loafer Creek Horse Camp: construct ten additional sites on the west side of existing equestrian campground.	Lake Oroville - Main Basin	Yes		Loafer Creek Equestrian Camp improvements completed as Interim Project.
5206	RWG-OR76	Develop a Full-Service Marina at Spillway: New marina facility including slips and moorings, office, fuel dock, supply store, restrooms, ferry service, and pump-out facility.	Lake Oroville - Main Basin	Yes		Not included; inappropriate site. Likely conflicts with existing boat ramp, day use areas. Spillway cove dewatered as reservoir is drawn down.
5207	RWG-OR77	Develop Self-Contained Camping Spaces at Spillway: Develop camp spurs, with tables and 50-A electrical service; landscaping.	Lake Oroville - Main Basin	Yes		Not included; not identified in Needs Analysis (SP-R17). Potential security issue. Alternative 2 evaluates need for "en-route" camping.
5208	RWG-OR78	Lake Oroville Overlook Improvement 2—Postponed Interim Project: Vegetation clearing, excavation, grading, and paving a parking area adjacent to SR 162, immediately north of Simpson Ranch Road near Bidwell Bar Bridge.	Lake Oroville - Main Basin	Yes		Not included; not identified in Needs Analysis (SP-R17). Lake Oroville Overlook Improvement 1 completed as Interim Project.

**Table D-2. PM&E measure disposition list.**

<b>PM&amp;E Measure No.</b>	<b>Work Group No.</b>	<b>Description</b>	<b>Location</b>	<b>Nexus/ Linkage to Project</b>	<b>System Effects on Power Generation, Water Supply, and/or Flood Risk</b>	<b>Disposition (if included in the No-Action Alternative, Proposed Action, and/or Alternative 2)</b>
5209	RWG-OR79	Low-Water Boat Ramp Access at Loafer Creek: Create a new road off the point within the Loafer Creek day use area to allow ~two-lane access during low-water conditions (recognizes existing ramp cannot be lengthened; FRRPD has not filled out form, but has provided additional information).	Lake Oroville - Main Basin	Yes		The Proposed Action includes low-water access ramp at Bidwell. Alternative 2 evaluates ramp extensions at Lime Saddle and Spillway.
5210	RWG-OR80	Boat Landing Ramp at Lime Saddle Campground: Create a landing ramp and pedestrian access walkway and trail to allow campers with boats to land and more directly access the campground at Lime Saddle.	West Branch	Yes		Alternative 2.
5211	RWG-OR81	Winterize Floating Campsites: Modify enclosure/design of floating campsites to encourage off-season use (dismissed as Interim Project).	Lake Oroville	Yes		Not included; eliminated by collaborative Recreation (and Socioeconomics) Work Group (RWG).
5212	RWG-OR82	Open Service Roads to Boat-In Campgrounds during Low Water, to Allow Car-Camping: Allow public access to currently closed roads; will probably require grading and gravel surfacing.	Lake Oroville	Yes		Not included; not identified in Needs Analysis. Potential ESA conflicts.

**Table D-2. PM&E measure disposition list.**

<b>PM&amp;E Measure No.</b>	<b>Work Group No.</b>	<b>Description</b>	<b>Location</b>	<b>Nexus/ Linkage to Project</b>	<b>System Effects on Power Generation, Water Supply, and/or Flood Risk</b>	<b>Disposition (if included in the No-Action Alternative, Proposed Action, and/or Alternative 2)</b>
5213	RWG-OR83	Adjustable-Height Swim Dock: Construct a floating platform at existing day use area (like Loafer Creek or Spillway) to allow swimmers access to deeper water at a range of water levels (dismissed as Interim Project).	Lake Oroville - Main Basin	Yes		Not included; eliminated by collaborative RWG.
5214	RWG-OR84	Develop stairs and ADA access at left abutment of Oroville Dam, so dam walkers and others can access existing parking lot on terrace above.	Lake Oroville - Main Basin	Yes		Not included; not identified in the Needs Analysis (SP-R17).
5215	RWG-OR85	Consolidated Project Trails Plan: Consolidation of many of the individual PM&E measures listed herein, synthesized through Collaborative Task Force and submitted by The Dangermond Group 10/30/03.	Projectwide	Yes, if in FERC project boundary		Not included; may be addressed in Trails Program as part of the RMP.
5216	RWG-FR1	Share in acquisition/development of SR 99 visitor center in Gridley: Coordinate with the County, Chamber, and Caltrans to establish and operate Traveler Information Center in or near Gridley (site with easy access to SR 99), to publicize Oroville recreation.	Feather River (SR 99-Gridley)	No		Not included; outside project scope.
5217	RWG-FR2	Gridley/Biggs/Oroville Recreation Path: A paved trail connecting these south-county areas; an alternative, safer trail/bicycle route to areas served by Larkin Road, SR 162, and SR 99.	Feather River (Gridley-Biggs to Oroville)	No		Not included; outside project scope.

**Table D-2. PM&E measure disposition list.**

PM&E Measure No.	Work Group No.	Description	Location	Nexus/ Linkage to Project	System Effects on Power Generation, Water Supply, and/or Flood Risk	Disposition (if included in the No-Action Alternative, Proposed Action, and/or Alternative 2)
5218	RWG-S/O1	Oroville/LOJPA Water District: New local district to administer the 27,500-acre-foot area of origin entitlement.	Projectwide	No		Not included; outside project scope.
5219	RWG-S/O2**	Forebay/Afterbay Recreational Feasibility Study: Study local agency control of Thermalito Forebay and Thermalito Afterbay recreational facilities, with the objective of providing funding to a local agency for operation of the recreation facilities.	Thermalito Forebay + Afterbay	No		Not included; outside project scope.
5220	RWG-S/O2**	Forebay/Afterbay Recreational Feasibility Study: Study local agency control of Thermalito Forebay and Thermalito Afterbay recreational facilities, with the objective of providing funding to a local agency for operation of the recreation facilities.	Thermalito Forebay + Afterbay	No		Not included; outside project scope.
5221	RWG-S/O3	Marketing Oroville: Expanded marketing program to promote tourism (TV, radio, billboards, newspaper ads) in all major Northern California/Nevada markets.	Projectwide + Outside of Boundary (Regional)	No		Not included; outside project scope.
5222	RWG-S/O4	Art Gallery Cooperative: Adapt an existing downtown building to showcase local artists of all media, to operate as a cooperative.	Outside of Boundary (Oroville community)	No: Outside of FERC project boundary		Not included; outside project scope.

**Table D-2. PM&E measure disposition list.**

<b>PM&amp;E Measure No.</b>	<b>Work Group No.</b>	<b>Description</b>	<b>Location</b>	<b>Nexus/ Linkage to Project</b>	<b>System Effects on Power Generation, Water Supply, and/or Flood Risk</b>	<b>Disposition (if included in the No-Action Alternative, Proposed Action, and/or Alternative 2)</b>
5223	RWG-S/O5	Agriculture Business Cooperative: Adapt an existing downtown building to showcase local agricultural products and companies, to operate as a cooperative.	Outside of Boundary (Oroville community)	No: Outside of FERC project boundary		Not included; outside project scope.
5224	RWG-S/O6	Solar Solutions: Facilitate and support the continued preeminence of Oroville as a renewable energy community, promote development of solar generation at all commercial facilities.	Outside of Boundary (Oroville community)	No: Outside of FERC project boundary		Not included; outside project scope.
5225	RWG-S/O7	Low-Flow Mitigation Fund: Develop a mitigation water bank fund to fund resource and watershed conservation planning, based on transfers involving Butte County's entitlement of 27,500 acre-feet.	Projectwide	No		Not included; outside project scope.
5226	RWG-S/O8**	Lake Oroville Oversight Committee: Establish a group of local, State, and Tribal representatives that will coordinate with (or supersede) the Oroville Recreation Advisory Committee (ORAC), to monitor and reconcile recreation and tourism-related issues. (Two stakeholders submitted forms with slightly different concepts.)	Projectwide	Yes: Management of project lands		Not included; a licensing compliance unit will be established at OFD as part of all alternatives.



**Table D-2. PM&E measure disposition list.**

PM&E Measure No.	Work Group No.	Description	Location	Nexus/ Linkage to Project	System Effects on Power Generation, Water Supply, and/or Flood Risk	Disposition (if included in the No-Action Alternative, Proposed Action, and/or Alternative 2)
5227	RWG-S/O8**	Lake Oroville Oversight Committee: Establish a group of local, State, and Tribal representatives that will coordinate with (or supersede) ORAC, to monitor and reconcile recreation and tourism-related issues. (Two stakeholders submitted Forms with slightly different concepts.)	Projectwide	Yes: Management of project lands		Not included; a licensing compliance unit will be established at OFD as part of all alternatives.
5228	RWG-S/O9	Lake Oroville Water Conservation Initiative: Impose restrictions/conservation on State Water Contractors when Lake Oroville drops below certain levels; charge a higher rate for water under those conditions, proceeds to fund local parks and facilities.	Projectwide	Yes: Affects project operations		Not included; outside project scope.
5229	RWG-S/O10	Thermalito Schools Environmental Education: Allocate funds to target schoolchildren of local immigrant populations, to build/support a new wildlife day camp, nature path at Poplar Avenue School, recreational outreach and curriculum development.	Thermalito Area (Poplar Avenue)	No: Not in FERC project boundary or related to the project		Not included; outside project scope.
5230	RWG-S/O11	New Master Recreation Plan: Alternative to the Recreation Plan to be developed by DWR and the Relicensing Collaborative, prepared by the LOJPA.	Projectwide	No		Not included; outside project scope. The RMP is part of the application.

**Table D-2. PM&E measure disposition list.**

PM&E Measure No.	Work Group No.	Description	Location	Nexus/ Linkage to Project	System Effects on Power Generation, Water Supply, and/or Flood Risk	Disposition (if included in the No-Action Alternative, Proposed Action, and/or Alternative 2)
5231	RWG-S/O12	Measurable Standards to Ensure an Exceptional Recreation Experience and Proper Cultural Resource Protection: Include recreational performance standards in FERC License, based on annual audit by Oversight Committee; annual expenditure/performance report from agencies.	Projectwide	No		Not included; outside project scope.
5232	RWG-S/O13	Local Fish and Wildlife Improvements: Supplement DFG funding for OWA with SWP funds/project revenues; enhance OWA facilities, roads, maintenance, security; restore Ruddy Creek or mitigate for it.	OWA	No		Not included; vague and redundant with other PM&E measures that were eliminated by the collaborative LUWG and EWG.
5233	RWG-S/O14	Measures and Programs to Rectify Past, Present, and Future Lake Oroville Facilities and Operational Impacts on Local Government Services and Infrastructure: Provide supplemental funds for County road maintenance, pave high-use existing OWA gravel roads, widen SR 162.	Projectwide	No		Not included; outside project scope.
5234	RWG-S/O15	Local Economic Development Programs and Projects: Allocate a portion of project revenues to be administered by local agency(s) for infrastructure improvements and local business recruitment and development.	Outside of Boundary (Oroville community)	No		Not included; outside project scope.

**Table D-2. PM&E measure disposition list.**

PM&E Measure No.	Work Group No.	Description	Location	Nexus/ Linkage to Project	System Effects on Power Generation, Water Supply, and/or Flood Risk	Disposition (if included in the No-Action Alternative, Proposed Action, and/or Alternative 2)
5235	RWG-S/O16**	"SHARE THE WEALTH" Economic Benefits to the Local Economy: Allocate portion of project revenues to provide additional funding for recreation and wildlife enhancement.	Projectwide	No		Not included; outside project scope.
5236	RWG-S/O16**	"SHARE THE WEALTH" Economic Benefits to the Local Economy: Allocate portion of project revenues to provide additional funding for recreation and wildlife enhancement.	Projectwide	No		Not included; outside project scope.
5237	RWG-S/O17**	"SUSTAINABLE FUNDING" Establish a Steady Funding Stream for Resource Managing Agencies: Additional funding for DFG and DPR activities from project revenues to supplement Legislative appropriations to those agencies (which are variable and unpredictable).	Projectwide	No		Not included; outside project scope. State funding allocation issue.
5238	RWG-S/O17**	"SUSTAINABLE FUNDING" Establish a Steady Funding Stream for Resource Managing Agencies: Additional funding for DFG and DPR activities from project revenues to supplement Legislative appropriations to those agencies (which are variable and unpredictable).	Projectwide	No		Not included; outside project scope. State funding allocation issue.

**Table D-2. PM&E measure disposition list.**

PM&E Measure No.	Work Group No.	Description	Location	Nexus/ Linkage to Project	System Effects on Power Generation, Water Supply, and/or Flood Risk	Disposition (if included in the No-Action Alternative, Proposed Action, and/or Alternative 2)
5239	RWG-S/O18**	"MANAGEMENT STRUCTURE" Establish a Better Way to Manage the Resources of the Project: Alternative entities for the management of economic resources should be identified and evaluated to see if they are more responsive to local needs and concerns.	Projectwide	Yes, if economic resources are in FERC project boundary		Proposed Action and Alternative 2.
5240	RWG-S/O18**	"MANAGEMENT STRUCTURE" Establish a Better Way to Manage The Resources of the Project: Alternative entities for the management of economic resources should be identified and evaluated to see if they are more responsive to local needs and concerns.	Projectwide	Yes, if economic resources are in FERC project boundary		Proposed Action and Alternative 2.
5241	RWG-S/O19**	"ACCOUNTABILITY": A locally based "Oversight Committee" with decision making powers to cut through the red tape and buck passing (agency decisions subject to local approval).	Projectwide	Yes: Management of project area		Not included; a licensing compliance unit will be established at OFD as part of all alternatives.
5242	RWG-S/O19**	"ACCOUNTABILITY": A locally based "Oversight Committee" with decision making powers to cut through the red tape and buck passing (agency decisions subject to local approval).	Projectwide	Yes: Management of project area		Not included; a licensing compliance unit will be established at OFD as part of all alternatives.

**Table D-2. PM&E measure disposition list.**

PM&E Measure No.	Work Group No.	Description	Location	Nexus/ Linkage to Project	System Effects on Power Generation, Water Supply, and/or Flood Risk	Disposition (if included in the No-Action Alternative, Proposed Action, and/or Alternative 2)
5243	RWG-S/O20**	[Mitigation for] "LOW LAKE LEVELS": Funding agreements to compensate the local economy for impacts of more water withdrawals than anticipated at time of project development.	Outside of Boundary (Oroville community)	No		Not included; outside project scope and licensee control.
5244	RWG-S/O20**	[Mitigation for] "LOW LAKE LEVELS": Funding agreements to compensate the local economy for impacts of more water withdrawals than anticipated at time of project development.	Outside of Boundary (Oroville community)	No		Not included; outside project scope and licensee control.
5245	RWG-S/O21	"LICENSE RE-OPENER": A License provision that allows for additional mitigation to be determined and required when adverse effects are not mitigated properly or arise due to new information.	Projectwide	Yes: applied to project license		Not included; standard re-opener expected to be included in new license.
5246	RWG-S/O22	Provide at-cost water and electricity from the project to local industry to facilitate economic development.	Outside of Boundary (Oroville community)	No: Economic development is based outside FERC project boundary		Not included; outside project scope.

**Table D-2. PM&E measure disposition list.**

PM&E Measure No.	Work Group No.	Description	Location	Nexus/ Linkage to Project	System Effects on Power Generation, Water Supply, and/or Flood Risk	Disposition (if included in the No-Action Alternative, Proposed Action, and/or Alternative 2)
5247	RWG-S/O23	Project Promotion, Marketing, and Public Relations: Similar to RWG-S/O3, solidify and increase the current year-to-year DWR support of Chamber outreach; new proposed agreement, initially \$125,000/year, would increase 4% per year for the term of the License.	Outside of Boundary (Regional)	No: Economic development is based outside FERC project boundary		Not included; the Proposed Action and Alternative 2 include continued website maintenance and promotion of recreation facilities consistent with other state water facilities promotion.
5248	RWG-S/O24	Funding Coordinator: Hire staff to seek grants for recreation and program development at project and other local facilities and management areas (deferred Interim Project).	Projectwide	No		Not included; outside project scope.
5249	RWG-S/O25	Add Rangers/Increase LOSRA Security: Hire and support additional (four or five?) staff members to patrol Lake Oroville, Diversion Pool, and Thermalito Forebay facilities, to increase frequency of law-enforcement presence and protect resources and visitors.	Projectwide	Yes: Safety at project facilities		Not included; additional safety-related actions included in RMP.
5250	RWG-S/O26	Reservation System: Establish locally operated single-source reservation agent to coordinate use of recreation facilities with special events (deferred Interim Project).	Projectwide	Yes: Access to project lands		Not included; ongoing DPR reservation system already serves the LOSRA.

**Table D-2. PM&E measure disposition list.**

PM&E Measure No.	Work Group No.	Description	Location	Nexus/ Linkage to Project	System Effects on Power Generation, Water Supply, and/or Flood Risk	Disposition (if included in the No-Action Alternative, Proposed Action, and/or Alternative 2)
5251	RWG-LF44	Historic Matthews Riffle Fishing Access (former LWG-30): Coordinate with DFG/WCB to acquire easement on portion of Matthews Ready Mix property to allow for river users to access streamside areas that have been recently fenced.	OWA	Yes: Nexus because access is to project land		Not included; involves land/easement acquisition—may not be financially feasible.
5252	RWG-OR86	Increase communication on issues relating to present DWR land usage around the lake area so it shifts from unused to recreational or appropriate public use (LWG-1).	Projectwide	Yes: Affects lands in FERC project boundary		Not included; PM&E measure too vague.
5253	RWG-S/027	Measurement of the socioeconomic aspects of settlement agreement and new FERC License.	Projectwide	Yes: Based on lands in FERC project boundary		Not included; not a PM&E measure. Evaluation of socioeconomic effects will be in the environmental documents prepared in support of new FERC license.
6001		Feather Falls Management.	Middle Fork - Outside of Boundary	No: Outside FERC project boundary		Not included; outside of FERC project boundary.
6002	USFS-6002	Floating Debris Management at McCabe Creek.	Lake Oroville - South Fork	Yes: mitigates impacts		Proposed Action and Alternative 2.

**Table D-2. PM&E measure disposition list.**

<b>PM&amp;E Measure No.</b>	<b>Work Group No.</b>	<b>Description</b>	<b>Location</b>	<b>Nexus/ Linkage to Project</b>	<b>System Effects on Power Generation, Water Supply, and/or Flood Risk</b>	<b>Disposition (if included in the No-Action Alternative, Proposed Action, and/or Alternative 2)</b>
6003		Recreation Facility Improvements at Berry and French Creeks.	Lower North Fork	Yes: in FERC project boundary		Not included; not identified in the Needs Analysis.
6004		Transfer of Energy and Nutrients Upstream of Oroville Dam.	Upstream Tributaries	Yes: nutrients		Not included; eliminated by collaborative EWG.
6005		Coordinate any drawdown zone revegetation on USFS lands with the USFS.				Not included; no revegetation on USFS lands is contemplated.
6006		Ensure that interagency wildlife coordination occurs on at least an annual basis.				Designation of ESA coordinator is included in all alternatives as part of Draft BA measures.
6007		Fuels management—some level of commitment for landscape fuel breaks				Alternative 2.
<b>PM&amp;E Measures that Were Submitted Late, and Not Evaluated by the Work Groups</b>						
7001	no related PM&E measure	Continuation of the Black Bass Action Committee (BBAC) Release Boat Program.	Projectwide			Not included; too vague.
7002	No related PM&E measure	Identify sources of funding for the new license agreement and clearly identify who is responsible for providing those funds.	Projectwide			Not included; not a PM&E measure.



**Table D-2. PM&E measure disposition list.**

PM&E Measure No.	Work Group No.	Description	Location	Nexus/ Linkage to Project	System Effects on Power Generation, Water Supply, and/or Flood Risk	Disposition (if included in the No-Action Alternative, Proposed Action, and/or Alternative 2)
7003		A full-time biologist to implement and coordinate all aspects of new license requirements; to be permanently funded by licensee.	Projectwide			Not included; DWR currently funds full-time biologist at OFD and ESA coordinator position in all alternatives.
7004	No related PM&E measure, see license application	Establish a written management plan for Lake Oroville, the OWA, Thermalito Forebay, Thermalito Afterbay, and the Diversion Pool.	Projectwide			Sport fishery Management measures included in all alternatives.
7005	Supportive PM&E measures for this statement: EWG-26, EWG-29, EWG-48, EWG-50 Recreation	Establish a warmwater stocking program for Florida bass. This would continue the intent of the original FERC contract that stated, "Lake Oroville would always be managed as a trophy black bass and trout fishery."	Lake Oroville			Not included; all alternatives include continued enhancement and maintenance of warmwater species habitat for Lake Oroville.

**Table D-2. PM&E measure disposition list.**

<b>PM&amp;E Measure No.</b>	<b>Work Group No.</b>	<b>Description</b>	<b>Location</b>	<b>Nexus/ Linkage to Project</b>	<b>System Effects on Power Generation, Water Supply, and/or Flood Risk</b>	<b>Disposition (if included in the No-Action Alternative, Proposed Action, and/or Alternative 2)</b>
7006	Supportive PM&E measures for this statement: EWG-68B	Establish a permanent willow nursery for Lake Oroville to provide living habitat for fish and wildlife. This could be done in conjunction with local schools and/or colleges. This would not only provide habitat, it would also create hands-on experience for students and employment.	Projectwide			Not included; not necessary, as they are readily available at commercial nurseries.
7007	See RWG-OR79, RWG-OR79	Extend the Loafer Creek Launch Ramp to an elevation that would be equal to all existing concrete ramps.	Lake Oroville - Main Basin - Loafer Creek			The Proposed Action includes low-water access ramp at Bidwell. Alternative 2 evaluates ramp extensions at Lime Saddle and Spillway and opening Loafer Creek gravel service road for car top boat launching.
7008	No PM, possible low-priority recreation enhancement, not addressed in Work Group	With the advent of a pond smelt forage base, we would recommend studying the feasibility of introducing a good strain of crappie or bluegill as a more catchable fish for the general public.	N/A			Not included; all alternatives assess a warmwater species habitat enhancement program for Lake Oroville.

**Table D-2. PM&E measure disposition list.**

PM&E Measure No.	Work Group No.	Description	Location	Nexus/ Linkage to Project	System Effects on Power Generation, Water Supply, and/or Flood Risk	Disposition (if included in the No-Action Alternative, Proposed Action, and/or Alternative 2)
7009		Identify culturally sensitive areas, both archaeological and traditional cultural properties, that are in areas with excessive fuel loads. Once areas have been identified, systematically remove the excessive fuel load and then begin a prescribed burn program to maintain the fire safe, resilient landscape.	Projectwide			Alternative 2 evaluates a Fuel Load Management Program.
7010	Related to LWG-20	Local Fish and Wildlife Improvements.	Projectwide			Not included; too vague.
7011	Related to LWG-20	Improve Project Security and Law Enforcement Coordination.	Projectwide			Not included; additional safety-related actions included in RMP.
7012	Related to EO10 and RWG-SO-14	Develop and implement measures and programs to rectify past, present, and future Lake Oroville Facilities and operational impacts on local government services and infrastructures.	Projectwide			Not included; outside of project scope.

~ - Denotes that no RAIF has been submitted but the two proponents appear to agree on the proposed PM&E measure.

\*\* - Denotes that two groups submitted similar Resource Action Identification Forms and these have been combined and considered one PM&E measure in the Work Group.

This page intentionally left blank.

## **APPENDIX E**

---

### **BIOLOGICAL ASSESSMENTS & OPINIONS**

---

This page intentionally left blank.

---

**TABLE OF CONTENTS—APPENDIX E**

E1. USFWS Biological Assessment .....E1-1

E2. NOAA Fisheries OCAP Biological Opinion—Feather River  
Relevant Content .....E2-1

This page intentionally left blank.

---



**APPENDIX E1 BIOLOGICAL ASSESSMENT  
PREPARED FOR U.S. FISH AND WILDLIFE SERVICE**

**TABLE OF CONTENTS**

**LIST OF ACRONYMS..... X**

**1.0 INTRODUCTION.....E1-1**

**1.1 PURPOSE .....E1-1**

**1.2 OVERVIEW.....E1-1**

**1.3 ACTION AREA .....E1-2**

**1.4 SPECIES CONSIDERED.....E1-2**

**2.0 CONSULTATION TO DATE .....E1-4**

**2.1 SUMMARY OF CORRESPONDENCE .....E1-4**

**2.2 SUMMARY OF MEETINGS.....E1-4**

**3.0 DESIGNATED CRITICAL HABITAT .....E1-5**

**3.1 DESIGNATED CRITICAL HABITAT WITHIN THE FERC PROJECT  
    BOUNDARY AND ACTION AREA.....E1-5**

**3.2 DESIGNATED CRITICAL HABITAT IN RELATION TO FERC PROJECT  
    BOUNDARY AND ACTION AREA.....E1-5**

**3.2.1 California Red-Legged Frog .....E1-5**

**3.2.2 Delta Smelt .....E1-6**

**3.2.3 Valley Elderberry Longhorn Beetle .....E1-6**

**4.0 CURRENT MANAGEMENT DIRECTION .....E1-7**

**4.1 FERC POLICY ON ENDANGERED SPECIES ACT .....E1-7**

**4.2 DWR RESOURCE MANAGEMENT PLANS AND GOALS.....E1-8**

**4.2.1 Lake Oroville Bald Eagle Management Plan—Crystal Hill Nesting  
        Territory .....E1-8**

**4.2.2 Lake Oroville Bald Eagle Management Plan—Potter Ravine  
        Nesting Territory .....E1-9**

**4.2.3 Lake Oroville Bald Eagle Management Plan—Bloomer Nesting  
        Territory .....E1-11**

**4.2.4 Land Management Plan for the Protection of Potential Habitats of  
        Special Status Species of Fairy and Tadpole Shrimp.....E1-12**

**4.3 CALIFORNIA DEPARTMENT OF FISH AND GAME AND CALIFORNIA  
    DEPARTMENT OF PARKS AND RECREATION PLANS .....E1-13**

**4.3.1 CDFG Oroville Wildlife Area Management Plan.....E1-13**

4.3.2	CDFG Oroville/Spenceville Management Plan After P-R Cutbacks of 1985/86 Fiscal Year .....	E1-13
4.3.3	CDFG Management Plan for the Thermalito Afterbay Unit of the Oroville Wildlife Area .....	E1-14
4.3.4	DPR Lake Oroville Resource Management Plan and General Development Plan .....	E1-14
5.0	DESCRIPTION OF PROPOSED ACTION.....	E1-16
5.1	OVERVIEW OF OROVILLE DIVISION, STATE WATER PROJECT FACILITIES AND OPERATION .....	E1-16
5.1.1	FERC Relicensing Process .....	E1-16
5.1.2	Project Facilities.....	E1-16
5.2	CURRENT OPERATIONS.....	E1-19
5.2.1	Downstream Operations.....	E1-20
5.2.1.1	Instream Flow Requirements .....	E1-20
5.2.1.2	Temperature Requirements .....	E1-21
5.2.1.3	Water Diversions.....	E1-22
5.2.1.4	Water Quality.....	E1-22
5.2.2	Flood Management .....	E1-22
5.3	DESCRIPTION OF CURRENT MAINTENANCE ACTIVITIES .....	E1-23
5.3.1	Road Maintenance .....	E1-24
5.3.2	Recreation Facilities .....	E1-25
5.3.3	Bridge Maintenance .....	E1-25
5.3.4	Dams and Levees.....	E1-25
5.3.5	Transmission Line Rights-of-Way Maintenance.....	E1-26
5.3.6	OWA Gravel Harvest .....	E1-26
5.4	DESCRIPTION OF ACTIVITIES ASSOCIATED WITH RESOURCE ACTIONS.....	E1-26
5.4.1	Land-Based Construction .....	E1-27
5.4.2	Equipment Access .....	E1-27
5.4.3	Access Improvements .....	E1-27
5.4.4	Irrigation System Development .....	E1-27
5.4.5	In-water Construction .....	E1-28
5.4.6	Bank Modification .....	E1-28
5.4.7	Road and Trail Construction and Maintenance .....	E1-28
5.4.8	Herbicide and Pesticide Use .....	E1-28
5.4.9	Fertilizer Use.....	E1-28
5.4.10	Seasonal Closure of Recreation Areas .....	E1-28
5.4.11	Signage and Fencing.....	E1-28
5.4.12	Native and Non-Native Species Reintroduction .....	E1-29
5.4.13	Vegetation Removal.....	E1-29
5.4.14	Soil Disturbance.....	E1-29
5.4.15	Human Disturbance and Activity .....	E1-29

5.4.16 Sediment Control Activities .....E1-29

5.4.17 Administrative Activities .....E1-30

5.4.18 Flow Changes in the Feather River and Water Level Changes in  
Project Reservoirs .....E1-30

5.5 MINIMIZATION AND CONSERVATION MEASURES .....E1-30

5.5.1 Southern Bald Eagle .....E1-32

5.5.2 Giant Garter Snake.....E1-32

5.5.3 California Red-Legged Frog .....E1-38

5.5.4 Vernal Pool Invertebrates .....E1-38

5.5.5 Valley Elderberry Longhorn Beetle .....E1-41

6.0 SPECIES ACCOUNTS AND STATUS IN THE ACTION AREA.....E1-44

6.1 THREATENED WILDLIFE SPECIES .....E1-44

6.1.1 Southern Bald Eagle .....E1-44

6.1.1.1 Biology and Ecology.....E1-44

6.1.1.2 Recovery Plan .....E1-47

6.1.1.3 Habitat in the Action Area .....E1-48

6.1.1.4 Survey Methods and Results for the Action Area .....E1-54

6.1.2 Giant Garter Snake.....E1-56

6.1.2.1 Biology and Ecology.....E1-56

6.1.2.2 Recovery Plan .....E1-58

6.1.2.3 Habitat In the Action Area .....E1-59

6.1.2.4 Survey Methods and Results for the Action Area .....E1-65

6.1.3 California Red-Legged Frog .....E1-67

6.1.3.1 Biology and Ecology.....E1-67

6.1.3.2 Recovery Plan .....E1-69

6.1.3.3 Habitat in the Action Area .....E1-70

6.1.3.4 Survey Methods and Results for the Action Area .....E1-71

6.1.4 Delta Smelt .....E1-72

6.1.4.1 Biology and Ecology.....E1-72

6.1.4.2 Recovery Plan .....E1-73

6.1.4.3 Habitat in the Action Area .....E1-74

6.1.4.4 Survey Methods and Results for the Action Area .....E1-74

6.1.5 Valley Elderberry Longhorn Beetle .....E1-74

6.1.5.1 Biology and Ecology.....E1-74

6.1.5.2 Recovery Plan .....E1-75

6.1.5.3 Habitat in the Action Area .....E1-76

6.1.5.4 Survey Methods and Results for the Action Area .....E1-93

6.1.6 Vernal Pool Fairy Shrimp .....E1-94

6.1.6.1 Biology and Ecology.....E1-94

6.1.6.2 Recovery Plan .....E1-96

6.1.6.3 Habitat in the Action Area .....E1-96

6.1.6.4 Survey Methods and Results for the Action Area .....E1-102

<b>6.2</b>	<b>ENDANGERED WILDLIFE SPECIES</b> .....	<b>E1-102</b>
6.2.1	Conservancy Fairy Shrimp.....	E1-102
6.2.1.1	Biology and Ecology.....	E1-102
6.2.1.2	Recovery Plan .....	E1-104
6.2.1.3	Habitat in the Action Area .....	E1-104
6.2.1.4	Survey Methods and Results for the Action Area .....	E1-105
6.2.2	Vernal Pool Tadpole Shrimp .....	E1-106
6.2.2.1	Biology and Ecology.....	E1-106
6.2.2.2	Recovery Plan .....	E1-107
6.2.2.3	Habitat in the Action Area .....	E1-108
6.2.2.4	Survey Methods and Results for the Action Area .....	E1-109
<b>6.3</b>	<b>CANDIDATE WILDLIFE SPECIES</b> .....	<b>E1-109</b>
6.3.1	Western Yellow-Billed Cuckoo.....	E1-109
6.3.1.1	Biology and Ecology.....	E1-109
6.3.1.2	Habitat in the Action Area .....	E1-112
6.3.1.3	Survey Methods and Results for Action Area .....	E1-115
6.3.2	Mountain Yellow-Legged Frog.....	E1-115
6.3.2.1	Biology and Ecology.....	E1-115
6.3.2.2	Habitat in the Action Area .....	E1-117
<b>6.4</b>	<b>PROPOSED THREATENED OR ENDANGERED WILDLIFE SPECIES</b> ....	<b>E1-117</b>
6.4.1	California Tiger Salamander.....	E1-117
6.4.1.1	Biology and Ecology.....	E1-117
6.4.1.2	Habitat in the Action Area .....	E1-119
6.4.1.3	Survey Methods and Results for the Action Area .....	E1-119
<b>6.5</b>	<b>THREATENED PLANT SPECIES</b> .....	<b>E1-120</b>
6.5.1	Slender Orcutt grass.....	E1-121
6.5.1.1	Biology and Ecology.....	E1-121
6.5.1.2	Habitat in the Action Area .....	E1-126
6.5.1.3	Survey Data for the Action Area .....	E1-126
6.5.2	Hoover’s spurge.....	E1-126
6.5.2.1	Biology and Ecology.....	E1-126
6.5.2.2	Habitat in the Action Area .....	E1-127
6.5.2.3	Survey Data for the Action Area .....	E1-127
6.5.3	Layne’s Ragwort .....	E1-127
6.5.3.1	Biology and Ecology.....	E1-127
6.5.3.2	Habitat in the Action Area .....	E1-128
6.5.3.3	Survey Data for the Action Area .....	E1-128
<b>6.6</b>	<b>ENDANGERED PLANT SPECIES</b> .....	<b>E1-128</b>
6.6.1	Butte County Meadowfoam.....	E1-132
6.6.1.1	Biology and Ecology.....	E1-132
6.6.1.2	Habitat in the Action Area .....	E1-132
6.6.1.3	Survey Data for the Action Area .....	E1-132

6.6.2 Hairy Orcutt Grass .....E1-133  
     6.6.2.1 Biology and Ecology.....E1-133  
     6.6.2.2 Habitat in the Action Area .....E1-133  
     6.6.2.3 Survey Data for the Action Area .....E1-134  
 6.6.3 Greene’s Tuctoria.....E1-134  
     6.6.3.1 Biology and Ecology.....E1-134  
     6.6.3.2 Habitat in the Action Area .....E1-134  
     6.6.3.3 Survey Data for the Action Area .....E1-135  
 6.6.4 Hartweg’s Golden Sunburst.....E1-135  
     6.6.4.1 Biology and Ecology.....E1-135  
     6.6.4.2 Habitat in the Action Area .....E1-135  
     6.6.4.3 Survey Data for the Action Area .....E1-136

**7.0 EFFECTS OF THE PROPOSED ACTION.....E1-137**

**7.1 SOUTHERN BALD EAGLE.....E1-137**

    7.1.1 Direct Effects .....E1-137  
         7.1.1.1 Current O&M Activities.....E1-137  
         7.1.1.2 Potential Activities Associated with Resource Actions .E1-139  
     7.1.2 Indirect Effects .....E1-140  
         7.1.2.1 Current O&M Activities.....E1-140  
         7.1.2.2 Potential Activities Associated with Resource Actions .E1-141  
     7.1.3 Other Consultations and Effects on Critical Habitats.....E1-141  
     7.1.4 Mitigation and Enhancement Measures .....E1-141  
         7.1.4.1 Avoidance Measures .....E1-141  
         7.1.4.2 Conservation Measures.....E1-141  
         7.1.4.3 Mitigation Measures.....E1-142  
         7.1.4.4 Enhancement Measures .....E1-142

**7.2 GIANT GARTER SNAKE AND CALIFORNIA RED-LEGGED FROG ..E1-142**

    7.2.1 Direct Effects .....E1-142  
         7.2.1.1 Current O&M Activities.....E1-142  
         7.2.1.2 Potential Activities Associated with Resource Actions .E1-144  
     7.2.2 Indirect Effects .....E1-145  
         7.2.2.1 Current O&M Activities.....E1-146  
         7.2.2.2 Potential Activities Associated with Resource Actions .E1-146  
     7.2.3 Other Consultations and Effects on Critical Habitats.....E1-146  
     7.2.4 Mitigation and Enhancement Measures .....E1-146  
         7.2.4.1 Conservation Measures.....E1-147  
         7.2.4.2 Mitigation Measures.....E1-147  
         7.2.4.3 Enhancement Measures .....E1-148

<b>7.3 DELTA SMELT .....</b>	<b>E1-149</b>
<b>7.4 VERNAL POOL INVERTEBRATES .....</b>	<b>E1-149</b>
<b>7.4.1 Direct Effects .....</b>	<b>E1-150</b>
<b>7.4.1.1 Current O&amp;M Activities .....</b>	<b>E1-150</b>
<b>7.4.1.2 Potential Activities Associated with Resource Actions ..</b>	<b>E1-151</b>
<b>7.4.2 Indirect Effects .....</b>	<b>E1-151</b>
<b>7.4.2.1 Current O&amp;M Activities .....</b>	<b>E1-151</b>
<b>7.4.2.2 Potential Activities Associated With Resource</b>	
<b>Actions .....</b>	<b>E1-152</b>
<b>7.4.3 Other Consultations and Effects on Critical Habitats .....</b>	<b>E1-152</b>
<b>7.4.4 Mitigation and Enhancement Measure .....</b>	<b>E1-152</b>
<b>7.4.4.1 Avoidance Measures .....</b>	<b>E1-152</b>
<b>7.4.4.2 Conservation Measures .....</b>	<b>E1-152</b>
<b>7.4.4.3 Mitigation Measures .....</b>	<b>E1-153</b>
<b>7.4.4.4 Enhancement Measures .....</b>	<b>E1-153</b>
<b>7.5 VALLEY ELDERBERRY LONGHORN BEETLE .....</b>	<b>E1-153</b>
<b>7.5.1 Direct Effects .....</b>	<b>E1-153</b>
<b>7.5.1.1 Current O&amp;M Practices .....</b>	<b>E1-153</b>
<b>7.5.1.2 Potential Activities Associated with Resource Actions ..</b>	<b>E1-155</b>
<b>7.5.2 Indirect Effects .....</b>	<b>E1-156</b>
<b>7.5.2.1 Current O&amp;M Activities .....</b>	<b>E1-156</b>
<b>7.5.2.2 Potential Activities Associated with Resource Action ...</b>	<b>E1-156</b>
<b>7.5.3 Other Consultations and Effects on Critical Habitats .....</b>	<b>E1-157</b>
<b>7.5.4 Mitigation and Enhancement Measures .....</b>	<b>E1-157</b>
<b>7.5.4.1 Avoidance Measures .....</b>	<b>E1-157</b>
<b>7.5.4.2 Conservation Measures .....</b>	<b>E1-157</b>
<b>7.5.4.3 Mitigation Measures .....</b>	<b>E1-157</b>
<b>7.5.4.4 Enhancement Measures .....</b>	<b>E1-158</b>
<b>7.6 CANDIDATE AND PROPOSED WILDLIFE SPECIES .....</b>	<b>E1-158</b>
<b>7.6.1 Direct Effects .....</b>	<b>E1-158</b>
<b>7.6.1.1 Current O&amp;M Activities .....</b>	<b>E1-158</b>
<b>7.6.1.2 Potential Activities Associated with Resource Actions ..</b>	<b>E1-159</b>
<b>7.6.2 Indirect Effects .....</b>	<b>E1-159</b>
<b>7.6.3 Mitigation and Enhancement Measures .....</b>	<b>E1-159</b>
<b>7.7 THREATENED AND ENDANGERED PLANT SPECIES .....</b>	<b>E1-159</b>
<b>7.7.1 Direct and Indirect Effects on Potential Habitat for Listed</b>	
<b>Plants .....</b>	<b>E1-160</b>
<b>7.7.1.1 Current O&amp;M Practices .....</b>	<b>E1-160</b>
<b>7.7.2 Potential Activities Associated with Resource Actions .....</b>	<b>E1-161</b>

**7.7.3 Mitigation and Enhancement Measures .....E1-161**

**8.0 Cumulative Effects .....E1-162**

**8.1 DETERMINATION OF EFFECTS .....E1-162**

**8.1.1 Bald Eagle.....E1-162**

**8.1.2 Giant Garter Snake.....E1-162**

**8.1.3 California Red-legged Frog .....E1-163**

**8.1.4 Delta Smelt .....E1-163**

**8.1.5 Valley Elderberry Longhorn Beetle .....E1-163**

**8.1.6 Vernal Pool Invertebrates.....E1-164**

**8.1.7 Western Yellow-Billed Cuckoo.....E1-164**

**9.0 ANALYSIS OF NO-ACTION ALTERNATIVE.....E1-166**

**9.1 BALD EAGLE.....E1-166**

**9.2 GIANT GARTER SNAKE .....E1-166**

**9.3 DELTA SMELT .....E1-167**

**9.4 VERNAL POOL WILDLIFE AND PLANT SPECIES .....E1-167**

**9.5 VALLEY ELDERBERRY LONGHORN BEETLE .....E1-167**

**10.0 CONCLUSIONS AND DETERMINATIONS.....E1-168**

**10.1 CONCLUSIONS .....E1-168**

**10.2 DETERMINATIONS.....E1-172**

**11.0 LITERATURE CITED.....E1-173**

**12.0 LIST OF PREPARERS .....E1-189**

## LIST OF FIGURES

Figure 5.1-1.	Oroville Facilities FERC Project Boundary.....	E1-18
Figure 6.1-1.	Bald Eagle Nest Territory Locations .....	E1-50
Figure 6.1-1a.	Potter Ravine Bald Eagle Nesting Territory. ....	E1-51
Figure 6.1-1b.	Crystal Hill Bald Eagle Nesting Territory.....	E1-52
Figure 6.1-1c.	Bloomer Nest Bald Eagle Nesting Territory. ....	E1-53
Figure 6.1-4a.	Potential Suitable Habitat for the Giant Garter Snake and California Red-Legged Frog.....	E1-61
Figure 6.1-4b.	Potential Suitable Habitat for the Giant Garter Snake and California Red-Legged Frog.....	E1-62
Figure 6.1-4c.	Potential Suitable Habitat for the Giant Garter Snake and California Red-Legged Frog.....	E1-63
Figure 6.1-5.	Index Map Valley Elderberry Longhorn Beetle Habitat. ....	E1-77
Figure 6.1-5a.	Valley Elderberry Longhorn Beetle Habitat. ....	E1-78
Figure 6.1-5b.	Valley Elderberry Longhorn Beetle Habitat. ....	E1-79
Figure 6.1-5c.	Valley Elderberry Longhorn Beetle Habitat. ....	E1-80
Figure 6.1-5d.	Valley Elderberry Longhorn Beetle Habitat. ....	E1-81
Figure 6.1-5e.	Valley Elderberry Longhorn Beetle Habitat. ....	E1-82
Figure 6.1-5f.	Valley Elderberry Longhorn Beetle Habitat. ....	E1-83
Figure 6.1-5g.	Valley Elderberry Longhorn Beetle Habitat. ....	E1-84
Figure 6.1-5h.	Valley Elderberry Longhorn Beetle Habitat. ....	E1-85
Figure 6.1-5i.	Valley Elderberry Longhorn Beetle Habitat. ....	E1-86
Figure 6.1-5j.	Valley Elderberry Longhorn Beetle Habitat. ....	E1-87
Figure 6.1-5k.	Valley Elderberry Longhorn Beetle Habitat. ....	E1-88
Figure 6.1-5l.	Valley Elderberry Longhorn Beetle Habitat. ....	E1-89
Figure 6.1-5m.	Valley Elderberry Longhorn Beetle Habitat. ....	E1-90
Figure 6.1-5n.	Valley Elderberry Longhorn Beetle Habitat. ....	E1-91
Figure 6.1-5o.	Valley Elderberry Longhorn Beetle Habitat. ....	E1-92
Figure 6.1-6.	Index Map Vernal Pool Invertebrate Habitat. ....	E1-98
Figure 6.1-6a.	Vernal Pool Invertebrate Habitat Thermalito Afterbay.....	E1-99
Figure 6.1-6b.	Vernal Pool Invertebrate Habitat Thermalito Afterbay.....	E1-100
Figure 6.1-6c.	Vernal Pool Invertebrate Habitat Thermalito Forebay.....	E1-101
Figure 6.3-1.	Potential Western Yellow-Billed Cuckoo Habitat.....	E1-114
Figure 6.5-1.	Index Map Special Status Plant Species Survey Area 2002/2003	E1-122
Figure 6.5-1a.	Special Status Plant Species Survey Area 2002/2003 .....	E1-123
Figure 6.5-1b.	Special Status Plant Species Survey Area 2002/2003 .....	E1-124
Figure 6.5-1c.	Special Status Plant Species Survey Area 2002/2003 .....	E1-125
Figure 6.5-1d.	Layne’s Ragwort Habitat Serpentine Soils in West Branch.....	E1-129
Figure 6.5-1e.	Layne’s Ragwort Habitat Serpentine Soils in North Fork .....	E1-130
Figure 6.5-1f.	Layne’s Ragwort Habitat Gabbroic Soils in South Fork .....	E1-131



**LIST OF TABLES**

Table 1.4-1. Threatened, endangered, proposed threatened, or proposed endangered species. ....E1-2

Table 1.4-2. Candidate species addressed in this BA.....E1-3

Table 5.2-1. Facilities and areas within FERC project boundary requiring project maintenance. ....E1-24

Table 5.4-1. Maximum habitat affected annually. ....E1-33

Table 6.1-1. Bald eagle nest site characteristics.....E1-49

Table 6.1-2. Bald eagle production within the Action Area during 2002 and 2003.....E1-55

Table 10.1-1. Conclusions and determination for ESA listed species and designated critical habitat with and without implementation of conservation measures. ....E1-170

**LIST OF APPENDICES**

Appendix A USFWS Letter Regarding Oroville Project, Request for Endangered and Threatened Species List for Relicensing Studies, Butte County, CA, FERC #2100

Appendix B List of Meetings with USFWS

Appendix C DWR Resource Management Plans  
Bald Eagle Management Plan-Crystal Hill Nesting Territory  
Bald Eagle Management Plan-Potter Ravine Nesting Territory  
Bald Eagle Management Plan-Bloomer Nesting Territory  
Land Management Plan for the Protection of the Potential Habitats of Special Status Species of Fairy and Tadpole Shrimp

## LIST OF ACRONYMS

af	acre-feet
ALP	Alternative Licensing Process
msl	mean sea level
AOU	American Ornithologists' Union
BA	Biological Assessment
BLM	U.S. Bureau of Land Management
BMP	Best Management Practices
BO	Biological Opinion
Caltrans	California Department of Transportation
CCR	California Code of Regulations
CDFG	California Department of Fish and Game
cfs	cubic feet per second
CNDDB	California Natural Diversity Database
CSUC	California State University Chico
dbh	diameter at breast height
DPR	California Department of Parks and Recreation
DWR	California Department of Water Resources
ESA	Endangered Species Act
FERC	Federal Energy Regulatory Commission
FPA	Federal Power Act
FRSA	Feather River Service Area
GIS	Geographical Information System
ISO	Independent System Operator
LWD	large woody debris
mi <sup>2</sup>	square miles
MW	megawatts
NEPA	National Environmental Policy Act
NOAA	National Oceanographic and Atmospheric Administration
O&M	Operations and Maintenance
ORV	off-road vehicle
OWA	Oroville Wildlife Area or Oroville Wildlife Management Area
PBO	Programmatic Biological Opinion
PG&E	Pacific Gas and Electric Company
ppt	parts per thousand
SWP	State Water Project
SWRCB	State Water Resources Control Board
USACE	United States Army Corps of Engineers
USFS	U.S. Forest Service
USFWS	U.S. Fish and Wildlife Service
WMA	Wildlife Management Areas

## 1.0 INTRODUCTION

### 1.1 PURPOSE

The purpose of this programmatic biological assessment (BA) is to review the proposed Oroville Division, State Water Project (Federal Energy Regulatory Commission Project No. 2100) Proposed Action, in sufficient detail to determine to what extent the Proposed Action may affect any of the threatened, endangered, proposed, or candidate species listed in Section 1.4. This programmatic biological assessment is prepared in accordance with legal requirements set forth under Section 7 of the Endangered Species Act (ESA) (16 U.S.C. 1536 (c)), and follows the standards established in California Code of Regulations (CCR) Titles 14 and 23 Chapter 3.

### 1.2 OVERVIEW

The Oroville Facilities are located on the Feather River in Butte County, California, approximately 70 miles north of the City of Sacramento (Figure 5.1-1). Oroville Dam, Lake Oroville, and related facilities occupy 41,100 acres (FERC Project Boundary) in the foothills of the Sierra Nevada Mountains. The power generation components of the Oroville Facilities have a total installed generating capacity of 762 megawatts (MW). Department of Water Resources (DWR) operates and maintains the Oroville Facilities under the terms and conditions of a FERC license dated February 11, 1957. This license will expire by January 31, 2007. FERC requires DWR to file an Application for a New License by January 31, 2005, 2 years before the license expiration date. Once the application is filed, FERC will process it, request terms and conditions and prescriptions, issue its National Environmental Policy Act (NEPA) document and render its licensing decision. Relicensing of the Oroville Facilities follows the FERC approved Alternative Licensing Process (ALP). This ALP includes a collaborative process among stakeholders, of which the U.S. Fish and Wildlife Service (USFWS) is a participant, to determine Resource Actions for protection, mitigation and enhancement of resources and which will be included in the proposed terms and conditions of the license application. After license issuance, which is expected by January 2007, the Oroville Facilities will be operated according to the new license terms and conditions and implementation of Settlement Agreement Resource Actions will be initiated.

The Proposed Action that will be addressed in the FERC environmental review process and that is described in detail in Chapter 5.0, Description of Proposed Action, is the continued operation and maintenance of the Oroville Facilities for electric power generation and implementation of Resource Actions that potentially will be included in the terms and conditions in the new FERC license. The Resource Actions are being identified through the collaborative process. The No-Action Alternative to the Proposed Action is addressed in Chapter 9.0, Analysis of No-Action Alternative.

### 1.3 ACTION AREA

The Action Area, described in detail in Chapter 5.0, Description of Proposed Action, for listed species includes the FERC Project Boundary (Figure 5.1-1) and the lower Feather River downstream of the Fish Barrier Dam to the confluence with the Sacramento River. This area is generally consistent with the USF&WS’s preliminary determination of the action area for Section 7 purposes. However, USF&WS maintains that certain project effects, such as reduction of large woody debris (LWD) recruitment, may have indirect effects extending to the Delta, beyond the Feather-Sacramento River confluence. Potential project related changes in project releases are currently being addressed within the OCAP Biological Assessment/Biological Opinion process.

### 1.4 SPECIES CONSIDERED

The species considered in this document are based upon the USFWS’s species list for the Oroville Facilities Relicensing FERC Project No. 2100 letter, dated January 28, 2004 (Appendix A). Sensitive species and species of concern (Appendix A) are not addressed in this document as confirmed by the USFWS (pers. comm., Bogener, 2004). Overall, 15 species of wildlife and plants that are threatened, endangered, proposed threatened, or proposed endangered species are considered in this document (Table 1.4-1). Two wildlife species addressed in this document are candidates for listing (Table 1.4-2).

**Table 1.4-1. Threatened, endangered, proposed threatened, or proposed endangered species.**

Species	Federal Status <sup>1</sup>	State Status <sup>2</sup>
<i>Wildlife</i>		
Southern bald eagle ( <i>Haliaeetus leucocephalus</i> )	T	SE
Giant garter snake ( <i>Thamnophis gigas</i> )	T	ST
California red-legged frog ( <i>Rana aurora draytonii</i> )	T	--
Delta smelt ( <i>Hypomesus transpacificus</i> )	T	ST
Vernal pool fairy shrimp ( <i>Branchinecta lynchi</i> )	T	
Valley elderberry longhorn beetle ( <i>Desmocerus californicus dimorphus</i> )	T	--
Vernal pool tadpole shrimp ( <i>Lepidurus packardii</i> )	E	--
Conservancy fairy shrimp ( <i>Branchinecta conservatio</i> )	E	--
California tiger salamander ( <i>Ambystoma californiense</i> )	PT	--
<i>Plants</i>		
Hoover’s spurge ( <i>Chamaesyce hooveri</i> )	T	--

**Table 1.4-1. Threatened, endangered, proposed threatened, or proposed endangered species.**

Species	Federal Status <sup>1</sup>	State Status <sup>2</sup>
Layne’s ragwort ( <i>Senecio layneae</i> )	T	SR
Hartweg’s golden sunburst ( <i>Pseudobahia bahiifolia</i> )	E	SE
Green’s tuctoria ( <i>Tuctoria greene</i> )	E	SR
Butte County (Shippee) meadowfoam ( <i>Limnanthes floccosa</i> ssp. <i>californica</i> )	E	SE
Hairy Orcutt grass ( <i>Orcuttia pilosa</i> )	E	SE

<sup>1</sup> Federal Status: T=Threatened, E=Endangered, PT=Proposed Threatened.

<sup>2</sup> State Status: SR=State-listed rare, ST=State-listed threatened, SE=State-listed endangered.

**Table 1.4-2. Candidate species addressed in this BA**

Species	Federal Status <sup>1</sup>	State Status <sup>2</sup>
<b>Wildlife</b>		
Western yellow-billed cuckoo ( <i>Coccyzus americanus occidentalis</i> )	C	SE
Mountain yellow-legged frog ( <i>Rana muscosa</i> )	C	--

<sup>1</sup> Federal Status: C=Candidate.

<sup>2</sup> State Status: SE=State-listed endangered.

## 2.0 CONSULTATION TO DATE

Consultation during the development of this BA includes written correspondence and Work Group and Plenary Group meetings. The consultation is summarized in the following sections.

### 2.1 SUMMARY OF CORRESPONDENCE

The principal consultation related written correspondence was the relicensing draft final *Study Plan Report SP-T2 Project Effects on Special Status Species (Wildlife) Draft Final Report (DWR 2004a)* and *Study Plan Report SP-T2 Project Effects on Special Status Plant Species Draft Final Report DWR 2004b)*. These reports summarize the results of relicensing studies related to special status plant and wildlife species including species protected under the federal Endangered Species Act.

### 2.2 SUMMARY OF MEETINGS

As part of the FERC ALP for the application to relicense the Oroville Facilities, the USFWS participated in the collaborative process as relates to non-ESA listed species. Through this on-going process, Study Plans including *Study Plan Report SP-T2 Project Effects on Special Status Species (Wildlife) Draft Final Report (DWR 2004a)* and *Study Plan Report SP-T2 Project Effects on Special Status Plant Species Draft Final Report (DWR 2004b)* were cooperatively developed by Federal, State, and local governments and resource agencies, Indian Tribes, non-government organizations, and individual participants and implemented by DWR. These Study Plans and reports, as prepared by the Work Groups and reviewed by the Plenary Group, were developed to address issues identified in the formal scoping process, to fulfill regulatory requirements associated with relicensing, and to develop Resource Actions (also termed Protection, Mitigation & Enhancement Measures) that will be included in the settlement agreement.

The USFWS participated in both the Plenary Group and Work Group meetings. The USFWS attended 14 Plenary meetings from November 16, 2000 to March 23, 2004 and 36 Work Group meetings from February 22, 2001 to March 24, 2004. A list of the meetings during which the USFWS was present is included in Appendix B. In addition, USFWS staff met and informally consulted with DWR on seven dates between November 13, 2003 and April 14, 2004. These consultations focused on Section 7 compliance and development of the Biological Assessment/Biological Opinion. Issues specifically addressed included scope, species covered, species-specific conservation measures, BA format, and cumulative effects analyses.

### 3.0 DESIGNATED CRITICAL HABITAT

#### 3.1 DESIGNATED CRITICAL HABITAT WITHIN THE FERC PROJECT BOUNDARY AND ACTION AREA

The Action Area for the Proposed Action does not fall within critical habitat for the listed threatened or endangered species addressed in this biological assessment.

#### 3.2 DESIGNATED CRITICAL HABITAT IN RELATION TO FERC PROJECT BOUNDARY AND ACTION AREA

Designated critical habitat for the California red-legged frog (*Rana aurora draytonii*), delta smelt (*Hypomesus transpacificus*), and valley elderberry longhorn beetle (*Desmocerus californicus dimorphus*) are briefly described below in relation to the Action Area (FERC Project Boundary and the Feather River to the confluence with the Sacramento River).

No critical habitat is designated for the southern bald eagle (*Haliaeetus leucocephalus*) or giant garter snake (*Thamnophis gigas*).

As described in the final rule for designation of critical habitat for vernal pool crustaceans and plants (68 FR 46684-46781), per Section 4(b)(2) of the Endangered Species Act of 1973, as amended, lands owned by California Department of Fish and Game including the Oroville Wildlife Area (OWA), and lands in Butte County were excluded from the final ruling for designated critical habitat (68 FR 46745). The exclusion of certain areas was based on the benefits of inclusion versus the benefit of exclusion and from information received from the California Department of Fish and Game (CDFG) (68 FR 46766).

##### 3.2.1 California Red-Legged Frog

Final ruling on critical habitat for the California red-legged frog was established by USFWS on March 13, 2001 (66 FR 14625 to 14674). This critical habitat designation includes 31 critical habitat units on lands within 28 California counties. This critical habitat designation includes areas outside the FERC Project Boundary to the north and northeast including Unit 1 on the North Fork of the Feather River (see 66 FR 14661 for map showing location of Unit). No designated critical habitat occurs in Yuba or Sacramento counties to the south of the Action Area. Unit 1 is the northeastern most of critical habitat units for the California red-legged frog and is located in Plumas and Butte counties including U.S. Forest Service managed lands (66 FR 14634). A portion of this unit occurs approximately one mile north of the FERC Project Boundary within the French Creek watershed. On April 13, 2004, the USFWS re-proposed lands within the 28 counties for designated critical habitat status. However, the re-proposal did not affect Unit 1.

### **3.2.2 Delta Smelt**

Final ruling on critical habitat for the Delta smelt was established by USFWS on December 19, 1994 (59 FR 65256 to 65279). This critical habitat designation includes areas to the south of the City of Sacramento outside the Action Area (FERC Project Boundary and the Feather River to the confluence of the Feather and Sacramento rivers). The designated critical habitat for the Delta smelt is described as: “Areas of all water and all submerged lands below ordinary high water and the entire water column bounded by and contained in Suisun Bay including the contiguous Grizzly and Honker Bays; the length of Goodyear, Suisun, Cutoff, First Mallard (Spring Branch) and Montezuma sloughs and the existing contiguous waters contained within the Delta as defined in Section 12220 of the California Water Code.” (59 FR 65277; see 59 FR 65278 for map showing designated Critical Habitat).

### **3.2.3 Valley Elderberry Longhorn Beetle**

Final ruling on critical habitat for the valley elderberry longhorn beetle was established by USFWS on August 8, 1980 (45 FR 52803 to 52807). This critical habitat designation includes two zones within Sacramento County that are 40 miles south and outside of the FERC Project Boundary and over 10 miles from the confluence of the Feather River with the Sacramento River. These zones include:

- 1) Sacramento Zone: An area in the city of Sacramento enclosed on the north by the Route 160 Freeway, on the west and southwest by the Western Pacific railroad tracks, and on the east by Commerce Circle and its extension southward to the railroad tracks; and
- 2) American River Parkway Zone: An area of the American River Parkway on the south bank of the American River, bounded on the north by latitude 30°37'30"N, on the west and southeast by Elmanto Drive from its junction with Ambassador Drive to its extension to latitude 38°37'30"N. Goethe Park and that portion of the American River Parkway northeast of Goethe Park, west of the Jedediah Smith Memorial Bicycle Trail and north to a line extended eastward from Palm Drive.



## 4.0 CURRENT MANAGEMENT DIRECTION

Resource and land management plans currently being implemented by DWR for the Oroville Facilities to protect wildlife and botanical resources, including threatened and endangered species, are described below and include: 1) FERC Policy on the Endangered Species Act; and 2) resource management plans and goals for bald eagles, vernal pools and Oroville Wildlife Area. In addition, the CDFG and Department of Parks and Recreation (DPR) administer resource and land management plans within the FERC Project Boundary for the OWA and Lake Oroville, respectively. These plans are also briefly described below.

### 4.1 FERC POLICY ON ENDANGERED SPECIES ACT

During hydropower project licensing, the FERC requires the licensee to consult with USFWS or National Oceanographic and Atmospheric Administration (NOAA) Fisheries to determine whether the agency action (issuance of a new license) is likely to jeopardize the continued existence of any federally listed or proposed endangered or threatened species or result in destruction of critical habitat (18 CFR 4.38 and 16.8). The FERC may be required to prepare a BA to identify any endangered or threatened species likely to be affected by licensing; the BA may be undertaken as an integral part of NEPA compliance. For purposes of compliance with the ESA, FERC may designate the license applicant as a nonfederal representative for informal consultation during the pre-filing consultation process. FERC works closely with the applicant to see that studies include information needed for the BA. The USFWS and/or NOAA Fisheries review the FERC BA and respond by issuing a Biological Opinion (BO). The BO analyzes FERC's assessment of effects and the states whether the USFWS and/or NOAA Fisheries concur or disagree with the measures FERC recommends for protecting threatened or endangered species.

The Federal Power Act (FPA) creates several avenues for incorporating fish and wildlife protection measures, including those addressing federally listed species, into hydropower licenses. Under Section 10(j) of FPA, the FERC is required to incorporate recommendations from the USFWS, NOAA Fisheries, and state agencies for the protection, mitigation, and enhancement of fish and wildlife potentially affected by hydropower projects. These conditions are considered by the FERC for inclusion as License articles and may be rejected by the FERC if they are inconsistent with the FPA or if FERC's own recommendations meet the management objectives (18 CFR 4.34[e][5]). The FERC is mandated to include fish and wildlife terms and conditions prescribed by federal and tribal land managers in licenses for projects on federal lands or Indian reservations (FPA, Section 4[e]). Under Section 10(a)(2) of the FPA, FERC must also consider "comprehensive plans" developed by state agencies or agencies authorized by federal law. In addition, ESA recovery plans and resource/land management plans adopted by agencies, as well as biological opinions on other actions in the same geographic area, may influence on FERC's consideration of a license application.

## 4.2 DWR RESOURCE MANAGEMENT PLANS AND GOALS

There are four DWR directed management plans currently in place for the Oroville Facilities that include measures to address threatened and endangered species. These plans are briefly summarized below.

### 4.2.1 Lake Oroville Bald Eagle Management Plan—Crystal Hill Nesting Territory

The Crystal Hill bald eagle nesting territory was first identified in 1990. The territory is located northwest of Crystal Hill summit on the Middle Fork Arm of Lake Oroville, and includes two nest sites (Nests A and B). The most recently used nest tree (Nest B) is located 1,050 horizontal feet from the high water shoreline of Lake Oroville in a ravine that is about 500 vertical feet above the high water lake elevation. This nest is not easily visible from the shoreline. Furthermore, the orientation of the ravine location, distance of the nest from water, and large trees around the nest shield it from shoreline observation. An alternate nest in the territory is approximately the same distance from the lake but is more visible.

Shoreline recreational use within the territory is uncommon and restricted to boat access. Lack of suitable coves or beaches further limits shoreline recreational use. Observed recreational use is limited to open water activities including fishing, houseboating, and water skiing. Small game hunting is allowed in this portion of the State Recreation Area along the shoreline. There is at least one nearby residence, which is located about 700 feet southwest of Nest A. High fuel loading and the presence of ladder fuels in the immediate vicinity of both nest trees increase the risk of future habitat loss due to wildfire.

Based on observations during years 2002 and 2003, the pair of eagles occupying this territory did not appear to be affected by the timing, type, or amount of recreational activities. The distance of both nests from the high water mark, screening vegetation at the nest site, and unsuitability of the territory for shore-based recreation limit the potential for recreational disturbance.

The *Lake Oroville Bald Eagle Management Plan for the Crystal Hill Nesting Territory* (DWR 2004a) (Appendix C) calls for the following measures to minimize disturbance and habitat modification:

Within the 700-acre primary zone:

- Exclude human entry during the nesting season (February through August) during years when the territory is active (adult eagles present during the breeding season).
- Prohibit major habitat manipulations such as logging, brush conversion, mining, subdivision, roads, trails, or recreation developments.

Within the 1,550-acre Secondary Zone:

- Require DPR, DWR, and U.S. Bureau of Land Management (BLM) review of all proposed activities for compatibility with bald eagle management.
- Conduct limited fuels reduction efforts to fireproof both nest trees from wildfire could be beneficial for long-term retention of the territory. These fuel load reduction activities employing hand crews would be conducted between August 31 and February 1.

At this time, no suggested closures on the shoreline or lake surface appear necessary. If adverse disturbance occurs to nesting bald eagles, appropriate measures to avoid such disturbance will be implemented (after consultation with CDFG and USFWS).

#### **4.2.2 Lake Oroville Bald Eagle Management Plan—Potter Ravine Nesting Territory**

The Potter Ravine bald eagle nesting territory is located along the southern shore of Potter Ravine approximately 1.3 miles north of the Oroville Dam. Potter Ravine is a popular destination site for recreational activity. Its proximity to the Spillway Launch Ramp, existing Potter Ravine trail system, as well as Bidwell Marina, makes it easily accessible. The cove is attractive for recreational use as it is protected from high winds and associated waves. Further, the relatively gentle shoreline topography is conducive to dispersed shoreline recreational activities including shore fishing, picnicking, and swimming.

The Potter Ravine bald eagle territory was discovered in February 2002 by DWR staff. It is unknown if this territory had been active previously. DWR and DPR immediately evaluated potential threats to this territory and initiated informal consultation with CDFG and FWS. Consultation resulted in several changes in recreation management in the vicinity of the territory. These changes, which are summarized in the *Lake Oroville Bald Eagle Management Plan for Potter Ravine* (DWR 2004b) (Appendix C) included:

- Delineation of a 175 acre primary zone which excludes human entry from February 1 through August 31.
- Establishment of a shoreline closure by DPR Superintendent Order, which included placement of buoy signage and patrol/enforcement.
- Relocation of two floating campsites outside of the primary zone.
- Realignment of an active trail construction project to minimize entry into the primary zone.
- Seasonal closure of a portion of the trail system within the primary zone.

In addition, DPR worked with the adjacent landowners to improve fencing to exclude cattle from the Recreation Area. Monitoring Lake Oroville for new, as well as known, nesting territories is to be conducted annually from February through July by DWR staff.

The *Lake Oroville Bald Eagle Management Plan for Potter Ravine* also includes a number of measures designed for future protection of the territory for as long as the bald eagle remains federally or state listed. These are summarized below:

Within the 175-acre primary zone:

- Exclude human entry during the nesting season (February through August) during years when the territory is active (adult eagles present during the breeding season).
- Prohibit major habitat manipulations such as logging, brush conversion, mining, roads, trails, or recreation developments.
- Maintain shoreline closure and associated patrol enforcement activities to limit shoreline-based recreation.
- Monitor pre-fledged young on both July 4 and July 5 to document any losses possibly related to the annual fireworks display.
- Close those portions of the trail/road system within the primary zone from February 1 through August 1.
- Maintain exclusion of hunting between Potters Ravine and Spillway Cove.
- Consider using hand crews to reduce fuels accumulations within 25 feet of nest tree. Any fuels reduction work should occur outside of the nesting season and under the supervision of a biologist familiar with bald eagle disturbance responses.

Within the 740-acre Secondary Zone:

- Require DPR and DWR review of all proposed activities for compatibility with bald eagle management.
- Maintain fencing to exclude cattle.
- Monitor issues and, if necessary, consult with CDFG and USFWS to implement additional appropriate protection measures.
- Encourage improvement of fish habitat or stocking of prey fish within identified foraging areas outside of primary zone.

#### **4.2.3 Lake Oroville Bald Eagle Management Plan—Bloomer Nesting Territory**

The Bloomer bald eagle nesting territory is located along the western shore of the North Fork of Lake Oroville approximately 3.5 miles north of the Oroville Dam. While the nest is located on BLM land within the FERC Project Boundary, private lands just west of the nest, appear to have been subdivided into multiple small parcels. The Bloomer bald eagle territory was discovered in 2000. It is unknown if this territory had been active previously. The territory has not produced offspring in the last three years.

The Bloomer nest site is located approximately midway along the North Fork Arm of Lake Oroville, which connects the main basin of the lake to the North Fork and West Branch, and thus receives a large amount of boat traffic during the recreation season (May through September). The popular Bloomer Point Boat-In Campground is approximately 1.5 miles north-northwest of the territory. During the recreational season, a floating restroom is located across the lake in Bloomer Ravine. Shoreline based recreation is limited to dispersed fishing from boats and overnight moorage of houseboats. No recreational use of upland habitats within the territory has been identified. The shoreline in the area is generally not suitable for houseboat mooring or shoreline camping, but across the channel at the Forman Creek Boat-in Campground (more than 1 mile away) camping occurs above the shoreline. Shoreline camping is illegal within the nest territory area. This pair appears to be extremely sensitive to boat activity within 200 yards of the nest.

To protect the Bloomer bald eagle nest territory from unnecessary human disturbance and habitat degradation, DWR developed the *Lake Oroville Bald Eagle Management Plan Bloomer Nesting Territory* (DWR 2004c) (Appendix C) that includes the following recommendations.

Within the 215-acre primary zone:

- Exclude human entry during the nesting season (February through August) during years when the territory is active (adult eagles present during the breeding season).
- Prohibit major habitat manipulations such as logging, brush conversion, mining, roads, trails, or recreation developments.

Within the 720-acre Secondary Zone:

- Require DPR, BLM, and DWR review of all proposed activities for compatibility with bald eagle management.
- Install signage along the shoreline to prevent boat moorage and associated shoreline recreational disturbance.

#### **4.2.4 Land Management Plan for the Protection of Potential Habitats of Special Status Species of Fairy and Tadpole Shrimp**

DWR completed an assessment of vernal pools on State lands within the project boundary for state and federally listed plants and wildlife and their habitats that are dependent on vernal pool habitat. Wildlife dependent on vernal pools include three invertebrates—the vernal pool fairy shrimp and Conservancy fairy shrimp, both federally listed as endangered, and the vernal pool tadpole shrimp, federally listed as threatened. There are at least two federally threatened and three federally endangered plant species potentially occurring in the project vicinity that inhabit vernal pools. However, DWR surveys in vernal pools and other wetlands did not identify these plant species. Surveys were not conducted for vernal pool invertebrates but they are assumed to be present in suitable habitat.

The results of the vernal pool assessment were used to develop a *Land Management Plan for the Protection of the Potential Habitats of Special Status Species of Fairy and Tadpole Shrimp* (DWR 2004d) (Appendix C). The purpose of this management plan is to identify opportunities for protection and enhancement of vernal pool habitats during facility operations and maintenance. This vernal pool land management plan was submitted to the USFWS for review and consultation and the USFWS concurs with the management strategies contained in the plan. DWR will submit the management plan to FERC as an amendment to the current FERC hydropower license. Should any of the protected plant species later be found in vernal pools within the FERC Project Boundary, it may be necessary to reevaluate the protection measures contained in this plan in coordination with USFWS.

In an effort to protect or enhance vernal pools, the *Land Management Plan for the Protection of the Potential Habitats of Special Status Species of Fairy and Tadpole Shrimp* was prepared and includes several land management strategies summarized below.

- Reduce sedimentation by abandoning or adding rock to unsurfaced roads, creating sediment barriers along roads, and ensuring proper culvert design at drainage crossings.
- Conduct all earth-moving activities in such a manner as to avoid the direct transport of sediment into vernal pools and conducting vernal pool assessments prior to work within 250 ft of pools.
- Avoid soil disking or disturbance of soils in areas containing vernal pools.
- Use a staged approach to exclude off-road vehicle (ORV) traffic:
  - Step 1) increase the number and scope of signs in sensitive areas;

Step 2) increase patrol and public education related to ORV use;

Step 3) increase enforcement; and

Step 4) install exclusionary fencing in localized situations where other protection measures have failed.

- Explore opportunities to reduce pesticide use and identify alternative means of weed control. Area-wide broadcast methods (aerial spraying) should be avoided.

In some specific locations and cases, measures included in the management plan may require Section 7 consultation with the USFWS.

### **4.3 CALIFORNIA DEPARTMENT OF FISH AND GAME AND CALIFORNIA DEPARTMENT OF PARKS AND RECREATION PLANS**

#### **4.3.1 CDFG Oroville Wildlife Area Management Plan**

The OWA was established in 1968, and the management of approximately 5,500 acres of the Oroville Borrow Area was transferred from DWR to CDFG. The OWA Management Plan was prepared in 1978 and had the stated purpose of providing “for the preservation and enhancement of the fish and wildlife resources of the OWA and for reasonable use and enjoyment by the public” (CDFG 1978). The area consists of riparian habitat along the river, ponds and ditches with aquatic vegetation, sparsely vegetated areas, and dredge tailing ridges. Approximately 90 percent of the OWA had been mined. Habitat improvement projects including tree and shrub plantings; herbaceous plantings; and water development of ponds, potholes, and level ditchings had been conducted by 1973. The objectives for wildlife were to: 1) maintain wildlife resources and habitat; 2) increase the quality and distribution of cover, water, and food; 3) maintain surveillance of the area to enforce protective laws and regulations; and 4) maintain reasonable access to accommodate use and enjoyment by the public. This plan does not address any specific measures relating to state and federally listed threatened or endangered species.

#### **4.3.2 CDFG Oroville/Spenceville Management Plan After P-R Cutbacks of 1985/86 Fiscal Year**

The *Oroville/Spenceville Management Plan After P-R Cutbacks of 1985/86 Fiscal Year* (CDFG 1985) provided further management direction to the OWA Management Plan prepared in 1978. As stated in the management plan, the purpose of the OWA acquisition was to preserve protect and perpetuate habitats required for wildlife and fish and secondly to provide recreational opportunities to the public including hunting, and fishing, nature study, birding, photography and other outdoor interests.

Under this plan, CDFG is required to consult and coordinate activities with DWR and DWR has the right to use the OWA for construction, repairs, operation and maintenance

of the water projects. The plan describes the resources within the OWA including and fish, wildlife and plant resources, borrow sources of the dredger piles, and includes recommendations for additional road closures, habitat improvement focused on recreational wildlife species (waterfowl, dove and turkey and warm water fishery), provisions for the protection of heron and egret rookeries and confirmed raptor nesting sites and funding for management activities and requirement that non-appropriate users be required to support their use of the areas of OWA. No data were available regarding species of special concern at the time the plan was developed and no management objectives or actions for special status species were addressed.

#### **4.3.3 CDFG Management Plan for the Thermalito Afterbay Unit of the Oroville Wildlife Area**

DWR transferred an easement to CDFG on January 24, 1986 for management of the Thermalito Afterbay water surface and adjoining lands for use as a wildlife area and an easement to allow CDFG access and management responsibilities. DWR retained the right to use the property for construction, reconstruction, repair, operation, or maintenance of the facilities of the State Water Project. CDFG became responsible for all costs associated with operation and maintenance of this property as part of the OWA. CDFG prepared the Management Plan for the Thermalito Afterbay Unit of the Oroville Wildlife Area (CDFG no date). The management, policy recommendations and action plan was developed to address the following objectives:

- 1) Preserve, protect and perpetuate wetland habitats needed by fish and wildlife, especially migratory and resident waterfowl and
- 2) Lessen disturbance from humans and dogs during waterfowl and pheasant nesting season.

The first object was accomplished by establishing waterfowl brood ponds, with CAL Marsh Project funding, that created stable water levels from that in the rest of the Afterbay which benefited nesting waterfowl and planting of waterfowl nest cover/forage plots. The second objective was accomplished by closing roads in the area, posting signs for no vehicles and only allowing public use as set forth in Title 14 of the California Fish and Game Code.

#### **4.3.4 DPR Lake Oroville Resource Management Plan and General Development Plan**

The DPR Lake Oroville Resource Management Plan, and General Development Plan, prepared in 1973 (DPR 1973), indicate that “landscape values and vegetation elements shall be protected against scarring and degradation to the fullest practicable extent...” (DPR 1973). Further landscaping is to be used to harmonize recreational developments with the natural environment and mitigate for environmental impacts. Neither of these



plans has any specific measures relating to state and federally listed threatened or endangered species.

## **5.0 DESCRIPTION OF PROPOSED ACTION**

### **5.1 OVERVIEW OF OROVILLE DIVISION, STATE WATER PROJECT AND OPERATION**

#### **5.1.1 FERC Relicensing Process**

The Oroville Facilities are located on the Feather River in Butte County, California, approximately 70 miles north of the City of Sacramento (Figure 5.1-1). Oroville Dam, Lake Oroville, and related facilities occupy 41,100 acres in the foothills of the Sierra Nevada Mountains. The power generation components of the facilities have a total installed generating capacity of 762 MW. DWR operates and maintains the Oroville Facilities under the terms and conditions of a FERC license dated February 11, 1957. This license will expire on January 31, 2007. FERC requires DWR to file an Application for New License by January 31, 2005, 2 years before the license expiration date.

The Proposed Action addressed in this Biological Assessment is the continued operation and maintenance of the Oroville Facilities for electric power generation, along with implementation of minimization and conservation measures that have been developed in coordination with USF&WS, and the terms and conditions of the new FERC license and settlement agreement, developed through the collaborative process.

Through the collaborative process, DWR is developing a set of potential Resource Actions that are intended to be incorporated into the FERC License as terms and conditions. These terms and conditions are expected to be better defined during 2004, and will be evaluated in the January 2005 PDEA and subsequent FERC Environmental Impact Statement (or Environmental Assessment) and California Environmental Quality Act Environmental Impact Report. For purposes of this programmatic BA, activities (e.g., construction, herbicide use) associated with the potential Resource Actions are addressed, not the specific Resource Actions themselves.

#### **5.1.2 Project Facilities**

The Oroville Facilities were developed as part of the State Water Project (SWP), a water storage and delivery system of reservoirs, aqueducts, power plants, and pumping plants. The main purpose of the SWP is to store and distribute water to supplement the needs of urban and agricultural water users in northern California, the San Francisco Bay area, the San Joaquin Valley, and southern California. The Oroville Facilities are also operated for flood management and power generation, and to improve water quality in the Delta, provide recreation, and enhance fish and wildlife.

FERC Project No. 2100 includes Oroville Dam and Reservoir, three power plants (Hyatt Pumping-Generating Plant, Thermalito Diversion Dam Power Plant, and Thermalito Pumping-Generating Plant), Thermalito Diversion Dam, the Feather River Fish Hatchery and Fish Barrier Dam, Thermalito Power Canal, OWA, Thermalito Forebay and Forebay

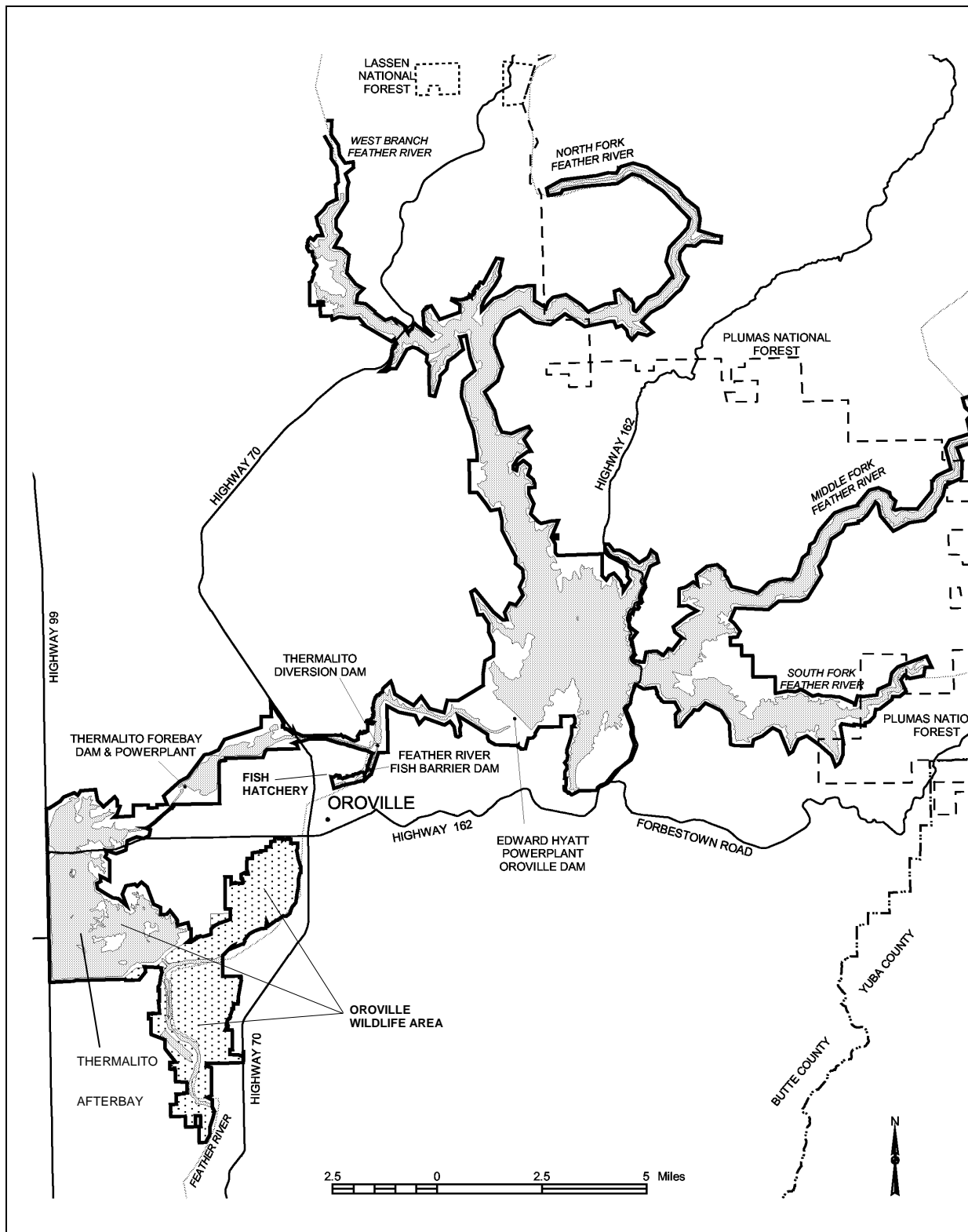
Dam, Thermalito Afterbay and Afterbay Dam, and transmission lines, as well as a number of recreational facilities. An overview of these facilities is provided on Figure 5.1-1. The Oroville Dam, along with two small saddle dams, impounds Lake Oroville, a 3.5-million acre-feet (af) capacity storage reservoir with a surface area of 15,810 acres at its normal maximum operating level.

The hydroelectric facilities include the Hyatt Pumping-Generating Plant, which is the largest of the three power plants with a capacity of 645 MW. Water from the six-unit underground power plant (three conventional generating and three pumping-generating units) is discharged through two tunnels into the Feather River just downstream of Oroville Dam. The plant has a generating and pumping flow capacity of 16,950 cubic feet per second (cfs) and 5,610 cfs respectively. Other generation facilities include the 3-MW Thermalito Diversion Dam Power Plant and the 114-MW Thermalito Pumping-Generating Plant.

Thermalito Diversion Dam, 4 miles downstream of the Oroville Dam, creates a tail water pool for the Hyatt Pumping-Generating Plant and is used to divert water to the Thermalito Power Canal. The Thermalito Diversion Dam Power Plant is a 3-MW power plant located on the left abutment of the Diversion Dam. The power plant releases a maximum of 615 cfs of water into the river.

The Power Canal is a 10,000-foot-long channel designed to convey generating flows of 16,900 cfs to the Thermalito Forebay and pump-back flows to the Hyatt Pumping-Generating Plant. The Thermalito Forebay is an off-stream regulating reservoir for the 114-MW Thermalito Pumping-Generating Plant. The Thermalito Pumping-Generating Plant is designed to operate in tandem with the Hyatt Pumping-Generating Plant and has generating and pump-back flow capacities of 17,400 cfs and 9,120 cfs, respectively. When in generating mode, the Thermalito Pumping-Generating Plant discharges into the Thermalito Afterbay, which is contained by a 42,000-foot-long earth-fill dam. The Afterbay is used to release water into the Feather River downstream of the Oroville Facilities, helps regulate the power system, provides storage for pump-back operations, and provides recreational opportunities. Several local irrigation districts receive water from the Afterbay. Water level fluctuations in the Afterbay vary ranging up to 4.8 feet weekly during power generation periods.

The Feather River Fish Barrier Dam is downstream of the Thermalito Diversion Dam and immediately upstream of the Feather River Fish Hatchery. The flow over the dam maintains fish habitat in the low-flow channel of the Feather River between the dam and the Afterbay outlet, and provides attraction flow for the hatchery. The hatchery was intended to compensate for spawning grounds lost to returning salmon and steelhead trout from the construction of Oroville Dam. The hatchery can accommodate an average of 8,000 adult fish annually.



**Figure 5.1-1. Oroville Facilities FERC Project Boundary**

The Oroville Facilities support a wide variety of recreational opportunities. These include: boating (several types), fishing (several types), fully developed and primitive camping (including boat-in and floating sites), picnicking, swimming, horseback riding, hiking, off-road bicycle riding, wildlife watching, hunting, and visitor information sites with cultural and informational displays about the developed facilities and the natural environment. There are major recreation facilities at Loafer Creek, Bidwell Canyon, the Spillway, North and South Thermalito Forebay, and Lime Saddle. Lake Oroville has two full-service marinas, five car-top boat launch ramps, ten floating campsites, and seven dispersed floating toilets. There are also recreation facilities at the Visitor Center and the OWA.

The OWA comprises approximately 11,000-acres west of Oroville that is managed for wildlife habitat and recreational activities. It includes the Thermalito Afterbay and surrounding lands (approximately 6,000 acres) along with 5,000 acres adjoining the Feather River. The 5,000-acre area straddles 12 miles of the Feather River, which includes willow and cottonwood lined ponds, islands, and channels. Dispersed recreation (hunting, fishing, and bird watching) occurs throughout the OWA. Developed recreation sites, include the Monument Hill day use area, model airplane grounds, three boat launches on the Afterbay and two on the river, and two primitive camping areas. CDFG's habitat enhancement program includes installation and maintenance of wood duck nest-boxes and dry land farming for nesting cover and improved wildlife forage. Limited gravel extraction also occurs in a number of locations.

## 5.2 CURRENT OPERATIONS

Operation of the Oroville Facilities varies seasonally, weekly and hourly, depending on hydrology and the objectives DWR is trying to meet. Typically, releases to the Feather River are managed to conserve water while meeting a variety of water delivery requirements, including flow, temperature, fisheries, recreation, diversion and water quality. Lake Oroville stores winter and spring runoff for release to the Feather River as necessary for project purposes. Meeting the water supply objectives of the SWP has always been the primary consideration for determining Oroville Facilities operation (within the regulatory constraints specified for flood control, in-stream fisheries, and downstream uses). Power production is scheduled within the boundaries specified by the water operations criteria noted above. Annual operational planning is conducted for multi-year carry over. The current operating plan calls for retaining half of the Lake Oroville storage at or above 1 million af for subsequent years; however, this does not limit draw down of the reservoir below that level. Additional water would be released from Lake Oroville if conditions are drier than expected or if there is a need for additional water downstream. The operations plan is updated regularly to reflect changes in hydrology and downstream operations. Typically, Lake Oroville is filled to its maximum annual level of up to 900 feet above mean sea level (msl) in June with a water surface area of 15,810 acres and then can be lowered as necessary to meet downstream requirements, to its minimum level in December or January. During drier years, the lake may be drawn down more and may not fill to the desired levels the following spring. Project operations are directly constrained by downstream operational

constraints and flood management criteria as described below. The annual cycle generally involves raising lake levels from November through May or June in most years followed by rapidly decreasing water levels until the initial of fall precipitation and runoff. Historic Lake Oroville water surface elevations have ranged from a high of 900 feet msl to a low of about 640 feet msl. The shoreline covers 167 miles at maximum operating storage.

Water level fluctuations in the Diversion Pool water surface are minimal and normally vary within a range of 222.5 to 224.5 feet msl for a maximum water surface elevation change of two feet (excluding spill conditions). Likewise, Thermalito Forebay generally operates with minimal fluctuations in water surface elevation ranging between 221.0 and 224.5 feet msl. Increased variability in water surface elevation occurs in the Power Canal as the water surface elevation reflects the difference between the Thermalito Forebay and Diversion Pool water surface elevations. Water surface elevation fluctuations of four to six feet can occur in this concrete lined channel.

Water level fluctuations occur on a weekly basis within the Thermalito Afterbay. These water level changes are minor in comparison to the Lake Oroville water level fluctuations. The elevation changes in the Afterbay generally range between 127 and 135 feet msl. However, water surface elevation fluctuations between 124 and 136 feet (12 feet total fluctuation) can occur.

### **5.2.1 Downstream Operations**

An August 1983 agreement between DWR and CDFG set criteria and objectives for flow and temperatures in the low flow channel and the reach of the Feather River between Thermalito Afterbay and Verona. This agreement (1) establishes minimum flows between Thermalito Afterbay Outlet and Verona which vary by water year type; (2) requires flow changes under 2,500 cfs to be reduced by no more than 200 cfs during any 24-hour period, except for flood management, failures, etc.; (3) requires flow stability during the peak of the fall-run Chinook spawning season; and (4) sets an objective of suitable temperature conditions during the fall months for salmon and during the later spring/summer for shad and striped bass.

#### **5.2.1.1 *Instream Flow Requirements***

The Oroville Facilities are operated to meet minimum flows in the Lower Feather River as established by the 1983 agreement (see above). The agreement specifies that Oroville Facilities release a minimum of 600 cfs into the Feather River from the Thermalito Diversion Dam for fisheries purposes. This is the total volume of flow from the diversion dam outlet, diversion dam power plant, and the Feather River Fish Hatchery pipeline.

Generally, the instream flow requirements below Thermalito Afterbay are 1,700 cfs from October through March, and 1,000 cfs from April through September. However, if runoff for the previous April through July period is less than 1,942,000 af (i.e., the 1911-1960 mean unimpaired runoff near Oroville), the minimum flow can be reduced to 1,200 cfs

from October to February, and 1,000 cfs for March. A maximum flow of 2,500 cfs is maintained from October 15 through November 30 to prevent spawning in overbank areas that might later become de-watered.

### **5.2.1.2 Temperature Requirements**

The Diversion Pool provides the water supply for the Feather River Fish Hatchery. The hatchery objectives are:

- September - 52°F
- October and November - 51°F
- December through March - 55°F
- April through May 15 - 51°F
- May 16-31 - 55°F
- June 1-15 - 56°F
- June 16 through August 15 - 60°F
- August 16-31 - 58°F

Between April and November, a temperature range of plus or minus 4°F is allowed to meet temperature objectives for the Feather River downstream of the Afterbay Outlet. During the fall months, after September 15, the temperatures must be suitable for fall-run Chinook. From May through August, they must be suitable for shad, striped bass, and other warm water fish.

The National Marine Fisheries Service (now NOAA Fisheries) has also established an explicit criterion for steelhead trout and spring-run Chinook salmon. Included as a reasonable and prudent measure in the biological opinion on the effects of the Central Valley Project and SWP on Central Valley spring-run Chinook and steelhead; DWR is required to control water temperature at Feather River mile 61.6 (Robinson's Riffle in the low-flow channel) from June 1 through September 30. This measure requires water temperatures less than or equal to 65°F on a daily average. The requirement is not intended to preclude pump-back operations at the Oroville Facilities needed to assist the State of California with supplying energy during periods when the California Independent System Operator (ISO) anticipates a Stage 2 or higher alert.

The hatchery and river water temperature objectives sometimes conflict with temperatures desired by agricultural users. Under existing agreements, DWR provides water for the Feather River Service Area (FRSA) contractors. The contractors claim a need for warmer water during spring and summer for rice germination and growth (i.e., 65°F from approximately April through mid May, and 59°F during the remainder of the growing season). There is no obligation for DWR to meet the rice water temperature goals. However, to the extent practical, DWR does use its operational flexibility to accommodate the FRSA contractor's temperature goals.

### **5.2.1.3 Water Diversions**

Monthly irrigation diversions of up to 190,000 af are made from the Thermalito Complex during the May through August irrigation season. Total annual entitlement of the Butte and Sutter County agricultural users is approximately 1 million af. After meeting these local demands, flows into the lower Feather River continue into the Sacramento River and into the Sacramento-San Joaquin Delta. In the northwestern portion of the Delta, water is pumped into the North Bay Aqueduct. In the south Delta, water is diverted into Clifton Court Forebay where the water is stored until it is pumped into the California Aqueduct.

### **5.2.1.4 Water Quality**

Flows through the Delta are maintained to meet Bay-Delta water quality standards arising from DWR's water rights permits. These standards are designed to meet several water quality objectives such as salinity, Delta outflow, river flows, and export limits. The purpose of these objectives is to attain the highest water quality, which is reasonable, considering all demands being made on the Bay-Delta waters. In particular, they protect a wide range of fish, including Chinook salmon, Delta smelt, and striped bass, and the habitat of estuarine-dependent species.

## **5.2.2 Flood Management**

The Oroville Facilities are an integral component of the flood management system for the Sacramento Valley. During the wintertime, the Oroville Facilities are operated under flood control requirements specified by the U.S. Army Corps of Engineers (USACE). Under these requirements, Lake Oroville is operated to maintain up to 750,000 af of storage space to allow for the capture of significant inflows. Flood control releases are based on the release schedule in the flood control diagram or the emergency spillway release diagram prepared by the USACE, whichever requires the greater release. Decisions regarding such releases are made in consultation with the USACE.

The flood control requirements are designed for multiple use of reservoir space. During times when flood management space is not required to accomplish flood management objectives, the reservoir space can be used for storing water. From October through March, the maximum allowable storage limit (point at which specific flood release would have to be made) varies from about 2.8 million af to 3.2 million af to ensure adequate space in Lake Oroville to handle flood flows. The actual encroachment demarcation is based on a wetness index, computed from accumulated basin precipitation. This allows higher levels in the reservoir when the prevailing hydrology is dry while maintaining adequate flood protection. When the wetness index is high in the basin (i.e., wetness in the watershed above Lake Oroville), the flood management space required is at its greatest amount to provide the necessary flood protection. From April through June, the maximum allowable storage limit is increased as the flooding potential decreases, which allows capture of the higher spring flows for use later in the year. During September, the maximum allowable storage decreases again to prepare for the next



flood season. During flood events, actual storage may encroach into the flood reservation zone to prevent or minimize downstream flooding along the Feather River.

The Oroville Facilities along with other State Water Project Facilities and the Central Valley Projects are required to operate in compliance with objectives in the 1995 Water Quality Control Plan (SWRCB 2000) and requirements of various Biological Opinions issued by the Service and National Marine Fisheries Service to protect special-status species and designated critical habitats including Delta smelt. Two objectives of the Water Quality Control Plan related to the Delta smelt are: 1) salinity objectives for managed portions of Suisun Marsh to protect vegetation, from excessive salinity in channels and soil water and 2) Sacramento and San Joaquin River flow objectives to provide attraction and transport flows and suitable habitat for various life stages of aquatic organisms including Delta smelt and Chinook salmon.

### **5.3 DESCRIPTION OF CURRENT MAINTENANCE ACTIVITIES**

Maintenance activities for the Oroville facilities are implemented by several land management agencies including DWR, CDFG, and DPR.

Gravel harvest, both on a commercial basis and at a more limited scale by project land management agencies for maintenance activities, also occurs in the OWA. Major maintenance activities conducted throughout the Oroville Facilities are ongoing and occur at the following facilities:

- Roads (paved, gravel and dirt roads and roads associated with trails and levees);
- Recreation facilities such as boat ramps, marinas, cartop boat launch sites and associated parking lots;
- Recreation campgrounds and parking lots;
- Designated recreation day use areas and parking lots;
- Bridges;
- Levees;
- Diversion structures; and
- Transmission line corridors and associated facilities.

Facilities affected by maintenance activities cover about 6,249.4 acres (Table 5.2-1) Current maintenance activities, which are described below, are anticipated to continue throughout the life of the new FERC license.

**Table 5.2-1 Facilities and areas within FERC project boundary requiring project maintenance.**

<b>Project Facility</b>	<b>Acreage</b>
Roads (all roads including those along trails and levees)	867.84
Habitat improvement areas (including brood ponds, upland areas of nest cover and forage enhancement in Thermalito Afterbay)	87.15
General recreation (naturally vegetated undeveloped land)	3,923.25
Transmission lines and right-of-way	76.11
Cemetery (Thompson Flat/Pioneer cemetery)	6.49
Miscellaneous disturbed areas (graded areas beside roads or other facilities)	647.67
Recreation campgrounds (campsites and boat in and primitive campgrounds and associated parking lots)	73.07
Recreation day use facilities parking lots, picnic areas, shooting areas, the Foreman Creek road network area, Swim Beach, Model Airplane Club and Group Staging Area, recreation facilities such as Loafer Recreation Area, the Bidwell Canyon Visitor's Center, Campfire circle and parking lots	99.22
Recreation facilities (areas with landscaping including entrance area to Loafer Creek Recreation Area, the Bidwell Canyon Visitor's Center, Campfire Circle and associated parking lots)	8.16
Recreation trails	87.54
Project facilities (dams, fish hatchery, equipment storage areas, power canal, spillway, sewer ponds, tanks and associated parking lots)	292.69
Recreation boating facilities (boat ramps, marinas, cartop launch sites and associated parking lots)	80.22
<b>Total</b>	<b>6,249.40</b>

### **5.3.1 Road Maintenance**

Approximately 870 acres of roads and 90 acres of trails occur in the FERC Project Boundary. Maintenance activities associated with roads and parking areas vary by type of surface material (dirt, gravel paved). In general, road maintenance consists of maintaining the road surface, controlling vegetation along roadsides, and cleaning ditches and culverts to ensure drainage. Dirt and gravel road surfaces are maintained primarily by grading in spring and in fall/winter. However, herbicide treatments are infrequently used to supplement grading in some locations. Paved road surfaces are repaved on approximately 10-year intervals. The amount of roadside vegetation treatment varies by type of road and use standards. Along high-speed roads, mowing or herbicides are used on an annual basis to control herbaceous vegetation on the shoulders and woody vegetation is often mechanically removed to improve site distances and public safety. Mowing and herbicides are also used to control vegetation along high use trails.

### **5.3.2 Recreation Facilities**

Maintenance activities at recreation areas within the FERC Project Boundary occur regularly and year round and focus on campgrounds, day use areas, entrance areas and parking lots and trails. Maintenance activities include pesticide use to control undesirable rodents, insects, and vegetation at campgrounds, boat ramps and other recreation sties around Lake Oroville as well as fuels management and to improve visibility for facilities inspection. Other activities include building maintenance including maintaining parking lot surfaces and drainage controls.

### **5.3.3 Bridge Maintenance**

A wide variety of bridge types occur within the FERC Project Boundary, ranging from small wooden structures associated with trails to state highway bridges spanning Lake Oroville. Maintenance activities associated with bridges, includes safety inspections, repainting, and redecking. Maintenance activities, such as sandblasting and repainting, are scheduled to avoid the raptor-nesting season. In cases where it is not possible to avoid work during the breeding season, the work area is screened to limit disturbance to raptors nesting nearby. Pre-project surveys are conducted in the vicinity of the bridges scheduled for maintenance to determine locations of sensitive raptor nests, responses to disturbance, and to better define the breeding period (March to August) for birds at that particular site. This information is provided to maintenance staff for project planning and prior to maintenance or inspection activities.

### **5.3.4 Dams and Levees**

Pesticides and herbicides are used to control undesirable rodents, insects, and vegetation along levees on the Thermalito Forebay Dam and Thermalito Afterbay Dam and OWA levees. Ground squirrels are controlled by DWR along the Thermalito Forebay and Thermalito Afterbay levees using bait stations to limit non-target and secondary species poisoning. DWR, CDFG and DPR utilize herbicides to control vegetation at specific locations for specific purposes including the following: fuels management, noxious weed control, public safety, and to improve visibility for facilities inspection.

The Thermalito Afterbay Dam and Thermalito Forebay Dam are sprayed on an annual basis to facilitate structural integrity inspections. DPR spot treats noxious weeds along the wetland edge of the Thermalito Forebay, and CDFG uses aerial spraying to control purple loosestrife along portions of the Thermalito Afterbay margin. DWR, CDFG and DPR have license pesticide applicators that fully comply with safety application criteria and reporting requirements.

Neither DPR nor CDFG use chemicals on a regular basis in the FERC Project Boundary for vertebrate pest control. However, Butte County Mosquito Abatement Department and the City of Oroville annually treat substantial areas within the FERC Project Boundary for mosquito abatement including the Thermalito Afterbay and OWA.

### **5.3.5 Transmission Line Rights-of-Way Maintenance**

Approximately 11.3 miles of overhead transmission lines are included in the project license. The rights-of-way for these lines require regular trimming of trees to maintain vegetation clearances and to reduce danger of fire. These transmission lines, which are located in the same transmission line corridor to the Hyatt Power plant Switchyard, include the following:

- The BUS line, a 230-kV overhead transmission line extending 9 miles from the Hyatt Power plant Switchyard to Pacific Gas and Electric Company's Table Mountain/substation and
- A 230-kV overhead transmission line that extends approximately 2.3 miles from the Thermalito Switchyard to PG&E's Table Mountain Substation.

Access to portions of the transmission lines is largely along an unmaintained access road/jeep trail and by foot.

The majority of the transmission line corridor is located in annual grassland habitats, which do not require vegetation treatment or other regular maintenance activity besides yearly inspections. However, the BUS line crosses oak and foothill pine habitats between the Hyatt Switchyard and south Table Mountain. Maintenance activities in this portion of the transmission line corridor includes pruning or topping trees within 30 feet of the transmission lines using mechanical methods. Where active raptor nests occur on the transmission line towers mechanical treatments within that portion of corridor are scheduled for times outside the breeding season and human access avoided during these periods.

### **5.3.6 OWA Gravel Harvest**

Gravel harvest currently occurs within the portion of the OWA, which straddles the Feather River. Piles of barren gravel/cobble, called dredger piles, are remnants of hydraulic mining in the 1800s and provide a large source of gravel for maintenance.

These dredger piles cover approximately 615 acres within the OWA. Large scale, commercial gravel harvest activities are not under the jurisdiction of DWR. While this commercial gravel lease is administered by DWR, it evolved from a land transfer between CDFG and local commercial gravel interests. DWR maintains leases with local companies for the mining and use of gravel within the OWA. These areas are all located within the floodplain of the Feather River and provide significant gravel resources for projects through the surrounding area of the county.

## **5.4 DESCRIPTION OF ACTIVITIES ASSOCIATED WITH RESOURCE ACTIONS**

After January 2007, the Oroville Facilities will be operated according to the terms and conditions included in the new FERC License under the terms and conditions included in the Settlement Agreement. These terms and conditions will include a number of

Resource Actions designed to mitigate and enhance environmental resources within the FERC Project Boundary and downstream to the confluence of the Feather with the Sacramento rivers. Each Resource Action includes one or more activities that DWR will implement in the Action Area during the life of the license. The specific Resource Actions, their timing and geographic locations are unknown until a Settlement Agreement is reached, however, the potential activities associated with implementing the Resource Actions will be relatively small, site specific and localized. The anticipated activities associated with Resource Actions are briefly described below.

#### **5.4.1 Land-Based Construction**

Land based construction may be required for new buildings, fish habitat improvement structures, boat ramps, parking lots, campgrounds, marinas, hatchery ponds, small or other facilities needed for project operations and maintenance. These construction activities would all result in a one-time permanent loss of terrestrial habitat and would also involve ground disturbance and vegetation removal. Earthmoving and excavation associated with this type of construction would involve soil disturbance greater than 6-inches depth.

A number of maintenance activities and protective Resource Actions may also result in some minor construction, as well as associated ground disturbance and vegetation removal. Examples include: vehicle barrier construction and placement (wire and chain link fencing, K-rails, bollard fences, gravel piles and log booms); relocation of project facilities for resource protection; construction and maintenance of trails and roads (grading, graveling, paving, drainage control); installation of drainage and erosion controls to prevent sedimentation; lake and river bank modifications to place rock or large woody debris; and engineering and maintenance activities to prevent sediment discharge from project facilities, areas of abandonment or restoration; drainage control and installation of sediment traps. In addition, explosives could be required for some construction related activities.

#### **5.4.2 Equipment Access**

Disturbance from construction related equipment access would be short term involving vegetation damage but no vegetation removal and minor soil disturbances.

#### **5.4.3 Access Improvements**

Activities associated with Resource Actions related to access improvements would consist of minor and short-term construction and could potentially require ground disturbance, vegetation removal, and grading.

#### **5.4.4 Irrigation System Development**

Activities associated with Resource Actions that involve revegetation of disturbed areas or the establishment of forage plots for wildlife may result in minor localized disturbance

from installation of irrigation system components (pipes, hoses, pumps, drip systems, water tanks), excluding well and ditch development and construction.

#### **5.4.5 In-water Construction**

A number of Resource Actions may involve in water construction. In-water construction activities include all in-channel and in-lake soil or vegetation disturbing activities, such as gravel placement, bed ripping, side channel creation and maintenance, and dam/levee construction. These activities will typically involve heavy equipment use.

#### **5.4.6 Bank Modification**

If Resource Actions require placement of rock or large woody debris on the lake edges or riverbanks, heavy equipment would be needed for placement of the structures. Vegetation may be damaged through crushing or removed for equipment access.

#### **5.4.7 Road and Trail Construction and Maintenance**

Construction of new roads or trails would require vegetative removal and soil disturbance including earthmoving activities.

Maintenance activities for existing roads and trails may include grading, paving, placement of gravel, drainage control activities or herbicide use.

#### **5.4.8 Herbicide and Pesticide Use**

Localized use of herbicides and/or pesticides required implementing resource actions directed at controlling pest species or reducing fire hazards will be in accordance with applicable regulations.

#### **5.4.9 Fertilizer Use**

Resource Actions associated with waterfowl habitat enhancements could require applying commercial fertilizer to uplands, either by ground or aerial methods.

#### **5.4.10 Seasonal Closure of Recreation Areas**

Seasonal closure of recreation areas or land areas to certain types of public use may be required for resource protection. Types of public use that may be affected include camping, dog training, hiking, and shoreline moorage.

#### **5.4.11 Signage and Fencing**

Some Resource Actions may require signage to warn and/or educate the public, and fencing to restrict access. Both activities would involve minor ground disturbance for installation of signs or fences. Fencing that could be installed would be either standard wire or chain link.

#### **5.4.12 Native and Non-Native Species Reintroduction**

Resource Actions may include introduction or re-introduction of fish (native and non-native) into waters within the FERC Project Boundary for recreation or mosquito abatement purposes. Landscaping around some project facilities may require the use of non-native plants.

Both small scale and large scale planting activities may be needed to revegetate certain areas. Revegetation would include minor soil disturbance, such as fencing, irrigation and herbicide/pesticide use, and fertilization.

Vegetation type conversion would require changing one type of vegetation to another and would be generally associated with landscaping, wildlife habitat improvement projects, and certain types of herbicide applications.

#### **5.4.13 Vegetation Removal**

Short-term removal of vegetation may be associated with a number of Resource Actions. This activity could include pruning, mowing, herbicide treatment, grading, tree felling, brush cutting, and earth fill activities.

#### **5.4.14 Soil Disturbance**

Short-term and long-term soil disturbance may be required to implement many Resource Actions. This activity would include major and minor levels of soil disturbance related to grading, disking, excavation, planting and earthmoving.

#### **5.4.15 Human Disturbance and Activity**

Major and minor increases in localized human activity may be needed to implement most of the Resource Actions. This activity could be either short-term or long-term. Further, recreation Resource Actions may lead to increased long-term human activity.

Patrol and enforcement, as well as resource monitoring would include minor human/vehicle related activities for resource protection, project security, law enforcement or facility inspection.

#### **5.4.16 Sediment Control Activities**

Engineering and maintenance activities would be required to prevent sediment discharge from project facilities in association with some Resource Actions. These activities would include soil disturbance such as road grading, placement of gravel, abandonment and restoration actions, drainage control and installation of sediment traps.

#### **5.4.17 Administrative Activities**

Planning, adaptive management or monitoring activities would be required to implement some Resource Actions. These activities would not involve physical or biological changes to the environment. An administrative change in ownership or management responsibility such as addition or removal of lands from the FERC Project Boundary may be an activity associated with Resource Actions.

#### **5.4.18 Flow Changes in the Feather River and Water Level Changes in Project Reservoirs**

Flow changes in the Feather River may occur with changes in project operations. These changes would occur if there were a substantial alteration of project releases. Resource Actions that modify reservoir water levels would be seasonal changes outside of the range of historical operations.

### **5.5 MINIMIZATION AND CONSERVATION MEASURES**

Over the life of the new FERC license, DWR will implement minimization and conservation measures developed in coordination with USF&WS, to avoid and minimize project-related effects on State or federally listed species and designated critical habitats, and conserve and enhance potential habitat for these species within the FERC Project Boundary. DWR will not implement these measures on land that is withdrawn from the Project Boundary. The goal of the minimization and conservation measures, described below, is to ensure that potential habitats for listed species are not permanently or adversely affected in size or quality at any time. If additional species are listed and occur within the FERC Project Boundary, additional measures may be developed and implemented under separate ESA consultation.

All the measures described below will be implemented under the new FERC license. DWR will seek FERC approval, as necessary, to implement these measures immediately or in accordance with any alternative timeframes stated in the measures, under the current FERC license. DWR will formally request FERC to modify the current FERC license as necessary to immediately implement any of those measures that may be a substantive modification of the current license. Implementation of conservation measures prior to issuance of the new FERC license will be restricted to only those measures that do not involve any potential “take”, as defined by the ESA, of federally listed species or their habitat. Measures that require a take authorization from the USFWS would only be implemented once the USFWS has issued a Programmatic Biological Opinion (PBO) or a BO to FERC for the new license.

The avoidance, minimization and conservation measures for listed species summarized below include measures for the southern bald eagle, giant garter snake, California red-legged frog, and vernal pool wildlife species and valley elderberry longhorn beetle. These measures are to ensure that habitat and potential habitat for federally listed species under the ESA are not permanently adversely affected in size or quality at any



time over the life of the new FERC license (excluding catastrophic events). Implementation of these measures is specifically directed to avoid loss of:

- Individual elderberry plants or elderberry plant vigor
- Aerial extent and/or linear feet of habitat
- Habitat connectivity or patchiness
- Habitat quality due to incompatible uses including high-impact human recreational activity

DWR will operate and manage, to the extent feasible, Wildlife Management Areas (WMA) within the FERC Project Boundary in a fish and wildlife friendly manner, with the needs of fish and wildlife balanced with compatible recreational needs or other competing actions. This will not apply to portions of the WMA that are withdrawn from DWR jurisdiction and/or FERC-designated boundaries.

In order to implement the avoidance, minimization and conservation measures described below and ensure compliance with the terms and conditions of the new FERC License and PBO or BO, a listed-Species Coordinator will be designated. The responsibilities of the listed-Species Coordinator will include:

- Ensure that DWR personnel, CDFG and DPR who operate or manage programs and activities on project area lands are apprised of minimization and conservation measures and their obligations and requirements as well as obligation and requirements of a PBO or BO issued to FERC for the relicensing;
- Employ best efforts to ensure that DWR does not adversely affect listed species or their habitats within the FERC Project Boundaries and at facilities or engage in any take of a federally listed species beyond that is authorized by USFWS under a PBO or BO issued for the FERC relicensing;
- Report any material breach of these conservation measures to USFWS.
- Plan, conduct and chair an annual meeting for all involved agencies, USFWS and others, to discuss progress and problems with appropriate adaptive management changes in implementing minimization and conservation measures, and requirements of a PBO or BO issued to FERC for the relicensing; and
- Provide a written report annually to the USFWS by March 1 detailing the annual meeting and related issues involving implementation of conservation measures and the PBO or BO for the relicensing.

### **5.5.1 Southern Bald Eagle**

The southern bald eagle nests at three sites along Oroville Reservoir. Use of other areas within the FERC Project Boundary is limited. Thus, minimization and conservation measures for this species are focused on Oroville Reservoir proper and on or within 0.25 miles or less of any project feature and include the following:

- 1) Site specific bald eagle management plans have been prepared and will be implemented for each of the three known active bald eagle nesting territories located on the Oroville Reservoir, in coordination with CDFG and USFWS. The three initial plans will be finalized and implemented at least 3 months before the start of the 2005 bald eagle nesting season for the Crystal Hill, Potter Ravine and Bloomer nesting territories. Discovery of new nesting territories will be disclosed by telephone and in writing to both CDFG and the USFWS within 10 working days. DWR will develop draft site-specific management plans within 30 days for the new territories unless there is an extension based upon consultations with CDFG and the USFWS.
- 2) Foraging conditions around each active bald eagle nesting territory will be enhanced by installing a fish structure in the reservoir within identified foraging areas, as defined by the management plan for the nesting territory. Enhancement will include at least one fishery structural/cover element installed annually. The fishery structure/cover element will be defined and described in the Resource Action for reservoir fishery enhancement.
- 3) DWR will ensure that the DPR, CDFG, BLM and USFS and other agencies and organizations interested in bald eagle management are advised and invited to the annual listed-species meeting and provided copies of annual reports.
- 4) DWR will conduct a survey at least every 2 years as part of the State Mid-winter Bald Eagle Count. The focus of the surveys will be the identification of potential management issues on FERC Project Boundary lands relative to wintering bald eagles.

### **5.5.2 Giant Garter Snake**

Habitat for the giant garter snake primarily occurs in the Thermalito Forebay and Thermalito Afterbay and the OWA. Minimization and conservation measures directed toward the giant garter snake are described below for these general areas.

- 1) The same amount, quality, including connectivity of existing giant garter snake wetlands habitat as defined by DWR's 2004 habitat mapping (Chapter 6.0, Species Accounts and Status in the Action Area) will be maintained along the North and South margins of the Thermalito Forebay, Thermalito Afterbay

including existing waterfowl brood ponds, and within the OWA as identified in the DWR’s completed 2004 baseline habitat mapping. DWR will at least annually in writing apprise others involved in activities in the Thermalito Forebay, Thermalito Afterbay and OWA of this requirement.

Small impacts to giant garter snake wetland habitat not exceeding an average annual value listed in Table 5.4-1 will be offset by mitigation as identified in the USF&WS giant garter snake mitigation guidelines. Compensation sites will be within the FERC Project Boundary.

**Table 5.4-1. Maximum habitat affected annually.**

Area	Wetland Habitat (acres)	Upland Habitat (acres)
North and south Thermalito Forebay margins	>0.10	0.25
Thermalito Afterbay margins	0.50	1.50
Existing waterfowl brood ponds at Thermalito Afterbay and OWA	1.00	2.50
Back-water and/or slough areas ( $\geq 0.10$ acre) of the main Feather River channel	1.00	-

Small ( $\leq 0.10$  acre) isolated, backwater and/or slough areas of the main Feather River channel will not be considered giant garter snake habitat nor the flowing portion of the Feather River and therefore as long as activities in these areas do not adversely affect giant garter snake habitat or threaten direct take, no mitigation is required.

- 2) Prior to initiating any activities in the “D” area of the OWA, such as controlling beavers and/or otherwise changing hydrology of the area in such a way that would significantly affect the quality or extent of the high-value giant garter snake wetlands habitat occurring there, DWR will consult with the USFWS. DWR will apprise others involved in the management of the area of the requirement to consult with the USFWS prior to conducting activities in “D” area that would significantly alter either the quality or extent of the high-value giant garter snake wetlands habitat. Small impacts associated with invasive plant control (aquatic primrose) in the “D” area, where the only means practicable for control is large-scale chemical, mechanical or hydrological manipulation, that results in the temporary loss of giant garter snake cover habitat exceeding 25 percent annually, will be offset in advance by providing replacement cover at or near (<0.50 mile) the treatment site or by consulting with the USFWS before initiating the large scale treatment program. DWR will apprise others involved in activities in the “D” area of this requirement annually and in writing.

- 3) To the extent possible, activities that disturb, destroy, fragment or otherwise modify habitat (i.e., soil compaction) including activities from construction or maintenance of trails, roads, or other permanent recreational features will be minimized in upland habitat within 200 feet of giant garter snake wetland habitat as defined in DWR 2004 habitat mapping, at the Thermalito Forebay, Thermalito Afterbay including existing waterfowl brood ponds and within the OWA. Further, all excavation within 200 feet of giant garter snake wetland habitat will be restricted to the snakes active period (April 1 through October 31).

Small impacts to giant garter snake upland habitat not exceeding the average annual total listed in Table 5.4-1 will be offset by mitigation as identified in the USF&WS giant garter snake mitigation guidelines. Compensation sites will be within the FERC Project Boundary. DWR will apprise others involved in activities in upland habitats of this requirement annually and in writing.

Compensation will not be implemented for short-term, non-permanent impacts associated with management activities implemented for general fish and wildlife enhancement (i.e., crossing uplands with large equipment to install osprey nesting platforms, or with All Terrain Vehicles to access sites for noxious weed and plant control operations).

- 4) Rodent control activities of any kind will not be conducted by DWR or others in designated giant garter snake wetlands habitat, or within 200 feet of the habitat, except as may be necessary to insure structural integrity of Dams or for public safety in high visitor use areas including in the immediate vicinities of public swimming lagoons, boat-launching ramps, beach areas, restrooms, picnic areas and related day-use facilities and designated campgrounds. DWR will at least annually apprise others involved in rodent control activities in these areas in writing of this requirement.
- 5) Non-native or noxious weeds, trees or shrubs that colonize any giant garter snake wetlands habitat, or associated upland habitat within 200 feet of the wetlands habitat will be removed only by hand, using hand tools or through individual plant treatment with appropriate herbicides. Broad spectrum or large-scale chemical or mechanical means that might otherwise adversely affect more extensive areas of the giant garter snake habitat will be prohibited. Non-native or noxious weed removal operations conducted in this restricted manner are considered beneficial to the giant garter snake provided that there are no other obvious direct or indirect adverse effects to the species of its habitat. DWR will at least annually in writing apprise others involved in noxious weed control of this requirement.

The treatment of large areas of infestation of aquatic weed species, such as water primrose in the “D” area of the OWA, that cannot be effectively controlled except by broad-scale chemical application will be minimized. The

- annual, temporary loss of giant garter snake cover due to loss of the habitat will not exceed 25 percent annually unless suitable replacement cover is provided in advance at or near (within <0.50 mile) the treatment site. DWR will consult with the USFWS before proceeding if offsetting replacement cover is not available.
- 6) Structural components of giant garter snake habitat (i.e., large woody debris [LWD]), that accrue or move through natural processes will not be removed, moved or otherwise altered, except as may be necessary for operation of the project or public safety in the high-visitor-use areas including in the immediate vicinities of the public swimming lagoons, boat-launching ramps, beach areas, restrooms, picnic area and related day-use facilities and designated campgrounds. Since no giant garter snake habitat occurs upstream of Oroville Dam this restriction will not apply in this upstream area. DWR will at least annually in writing apprise others involved in LWD maintenance and removal activities in these areas of this requirement.
  - 7) A continuing public education program will be developed and implemented with a goal of preventing giant garter snakes from being intentionally harmed or killed. At a minimum, this program will consist of appropriate signage, posted and maintained semiannually at the North and South Thermalito Forebay and Thermalito Afterbay including at least one sign at each waterfowl brood pond. The signs will describe the sensitive nature of the giant garter snake and the need to avoid harming the snake. The signs will be posted as necessary, in conjunction with existing signage warning of the hazards in the area due to rattlesnakes.
  - 8) Dog-training field exercises in the Thermalito Afterbay area will be restricted to reduce current and potential impacts to giant garter snake from disturbance and displacement in wetlands and associated uplands habitats. Dog training activity will be limited to a maximum of one-third annually of the aerial extent of the better giant garter snake wetlands habitats and associated uplands that exists around the Thermalito Afterbay. This restriction will apply during the giant garter snake's active periods of the year, April through October. The dog training activities can occur during the giant garter snake's inactive periods from November through March, unless any evidence of the need for further minimization of impacts is documented. DWR will at least annually in writing apprise others involved in dog training activities in the Thermalito Afterbay of this requirement.
  - 9) DWR will maintain and optimally manage high value giant garter snake habitat around the Thermalito Afterbay's margins occurring in the waterfowl brood ponds.
    - a. All brood ponds occurring at the time of DWR's 2004 habitat mapping and completion of the programmatic BA will be maintained to ensure

the same quality, acreage and connectivity to nearby habitat and associated uplands.

- b. Four new brood ponds totaling about 70 acres will be constructed in the Thermalito Afterbay within the first four years of the new FERC license to compensate and offset potential adverse effects to giant garter snake from Afterbay water-level fluctuations. Construction of additional waterfowl brood ponds above the 70 acres, will be used as advance conservation to offset other adverse impacts to the giant garter snake or its habitat that may occur in the area if it is determined that they will be managed as giant garter snake habitat over the term of the license. All appropriate conservation banking guidance in effect at the time will be followed.
  - c. Semi-permanent wetlands will be maintained in the brood ponds areas by operating the Thermalito Afterbay or by other methods to achieve a water surface elevation of at least 133.5 feet for at least 12 consecutive hours at least once per month annually during the giant garter snake active period April through October, except as when an individual pond is being drained for management/maintenance actions.
  - d. Management regimes designed to improve/enhance waterfowl habitat in the waterfowl brood ponds will be conducted that do not affect (1) more than 25 percent of each pond, if only portions of ponds are being drained annually, or (2) 25 percent of all ponds, if whole ponds are being drained annually.
  - e. DWR will remove as many large (> 6 inches) predatory fish as practical from each waterfowl brood pond at least once every 2 years.
  - f. Plant control within the waterfowl brood ponds will be limited to using only shallow-dicing in dry areas, except that deep disking may be done during the giant garter snake's active period (April through October).
  - g. Burning of vegetation in the brood ponds for habitat management will be limited to closely controlled burns only during the giant garter snake's inactive period November through March and limited to a maximum of two brood ponds and associated uplands every 2 weeks during the giant garter snake's active period (April through October).
  - h. Non-selective burrow fumigant devices will not be used by DWR or others either within the waterfowl brood ponds or within 200 feet of any waterfowl brood pond.
- 10) Burning of wetland margins and/or disking of unvegetated portions of the Thermalito Afterbay drawdown zone will be restricted to the inactive period

of the year for the giant garter snake (November through March). DWR will at least annually in writing apprise others involved in such activities in the Thermalito Afterbay of this requirement.

- 11) State agencies will cultivate wildlife food and cover plants grown on uplands around the Thermalito Afterbay in a manner that minimizes potential giant garter snake impacts and apprise others in writing, by the following:
  - a. To the extent practicable, limit necessary disking, planting, and cultivation in uplands to periods of giant garter snake activity April through October. This limitation will be particularly important when soil penetration associated with planting is to be relatively deep. When these agricultural activities must be performed during the giant garter snake's inactive period, upland areas within 200 feet potential giant garter snake wetlands habitat with potential giant garter snake burrowing places will be flagged and avoided to the extent practicable.
  - b. Planting of forage-and cover- crops in uplands within 200 feet of giant garter snake wetlands habitat will be limited to less than 26 percent annually of all such available habitat around the Thermalito Afterbay edges.
- 12) DWR's existing gravel mining operations in the OWA in or within 200 feet of giant garter snake habitat will be reviewed by December 31, 2006 and modified as necessary to be more giant garter snake friendly. Potential improvements include reducing steep-edged pond banks, adding cover and structure such as large woody debris, creating benches, increasing edges and irregularities and installing vegetation plantings. Implementation of these improvements for giant garter snake will be conducted during the giant garter snake active period April through October so as not to adversely affect the giant garter snake or its habitat. Such measures when done specifically to benefit the giant garter snake will not be considered adverse effects or take as long as any earth-moving is restricted to the giant garter snake active period (April through October).
- 13) DWR will encourage State's gravel-mining lessees operating on land within the FERC Project Boundary and in or within 200 feet of giant garter snake habitat to implement habitat improvements such as reducing steep-edged pond banks, adding cover and structure such as large woody debris, creating benches, increasing edges and irregularities and installing vegetation plantings. DWR will provide to the lessees copies of the PBO or BO issued for the project, the BA for the FERC relicensing action and DWR's habitat maps. DWR will provide copies or written reference to these documents to the lessees at least every 5 years.

- 14) DWR will encourage road-maintenance agencies, including California Department of Transportation and the Butte County Department of Roads and Highways, irrigation districts and private landowners, who maintain culverts, ditches, canals and other wetlands-related structures along and under State Highway 99 along the westerly edge of the Thermalito Afterbay, to avoid altering or degrading and improving, if possible, these structures for use as giant garter snake connectivity habitat. DWR will provide at least once every 5 years to these entities copies of the USFWS PBO or BO as well as DWR's habitat maps and this BA

### **5.5.3 California Red-Legged Frog**

General minimization and conservation measures that DWR will implement for the California red-legged frog include the following:

- 1) Measures described for the giant garter snake and vernal pool wildlife species will be implemented to protect and conserve potential California red-legged frog habitat for the possible future reintroduction or natural recolonization of this species in habitat within the FERC Project Boundary.
- 2) Prior to initiation of any formal planning of future proposed action on lands within the FERC Project Boundary upstream of Oroville Dam that would or could affect California red-legged frog habitat, DWR will conduct protocol-level surveys (per USFWS guidelines in effect at the time). If California red-legged frog is detected during these surveys, DWR will consult with the USFWS prior to continuing the planning process for the proposed activity.

### **5.5.4 Vernal Pool Invertebrates**

Vernal pools within the FERC Project Boundary are limited primarily to the vicinity of the Thermalito Afterbay, the North and South Forebays of the Thermalito Forebay and the OWA. Minimization and conservation measures for vernal pools and associated wildlife species will be implemented in these areas and include the following:

- 1) The same amount and quality including hydrologic connectivity of existing vernal pool habitat presently existing within the FERC Project Boundary (as defined by DWR habitat mapping and in Chapter 6.0) will be maintained. This baseline is 253 individual vernal pools or vernal swales totaling about 18.3 acres. DWR will apprise others involved in management activities near vernal pools of this requirement, at least annually and in writing
  - a) Small unavoidable direct and indirect impacts not to exceed an average of 0.50 acres annually (from the date of the issuance of a USFWS PBO or BO to FERC for the relicensing action, to the date of the most recent small impact), and not to exceed 4.0 acres over the life of the FERC license will be compensated for by either: (1) 1:1 creation



area to impacted area (replacement of the whole affected vernal pool area) for direct effects (i.e., any direct loss of vernal pool extent) if the creation precedes by 6 months or more the impact; (2) 2:1 creation area to impacted area if the creation is done later in time than 6 months before the impact occurs, and (3) 2:1 preservation to impacted area through permanently preserving by purchase, conservation easement or other means otherwise threatened vernal pool habitat for indirect effects. All compensation will be on lands within the FERC Project Boundary. DWR will obtain the consent from USFWS for compensation on non-project lands. DWR also may meet conservation needs up front by using a conservation banking process following appropriate guidelines.

- b) Additional guidelines that will be followed for vernal pool compensation are:
- (i) Recreation of all vernal pool habitats will be directed at restoring former vernal pool habitats, as determined by historical project-area mapping, and only after these former habitats are fully used or are infeasible for vernal pool creation, will other non-former vernal pool habitats be used upon approval by the USFWS.
  - (ii) Preservation activities will occur on non-project lands only after DWR has obtained approval from the USFWS in advance when the vernal pool habitat faces one or more demonstrable threats.
  - (iii) While indirect effects are defined as any substantive effects within 200 feet of a vernal pool, these indirect effects will be considered direct effects if the hydrology of the vernal pool is altered in any way, regardless of the distance to the affected vernal pool.
  - (iv) Scraping of substrates from non-impacted vernal pools to use as inoculum for vernal pools that are being re-created will be avoided since this action will be an adverse direct effect at the scarping site.
  - (v) Inocula will be obtained only from vernal pools that will be impacted and that will be compensated for.
  - (vi) All vernal pool re-creations and preservation actions will follow any standard protocols issued by the USFWS and in effect at the time of the impact to the vernal pool, as determined from the USFWS or its internet site.
- c) DWR may choose to meet its compensation requirements for vernal pool habitat through the use of a conservation bank. All appropriate

USFWS conservation banking guidance in effect at the time will apply to the maintenance and use of a conservation bank.

- 2) All vernal pools identified during DWR habitat mapping (Chapter 6.0) will be surveyed annually in the spring of each year for the first 5 years beginning in 2005, and then in the spring of every other year thereafter over the remaining life of the FERC license. Surveys will be timed just as the vernal pools are drying. The primary objective of the surveys will be to detect and record any adverse effects which may threaten vernal pool habitat including ORV use, broken or cut fences allowing unauthorized access, missing signs, sedimentation, or other factors. Another objective will be to evaluate the implementation of each of the vernal pool minimization and conservation measures. Results of the surveys and the effectiveness of the minimization and conservation measures in preventing disturbance to these habitats will be summarized in a sub-report that will be approved and signed by DWR's Oroville Field Division Chief. This approved sub-report will be included in the annual overall listed-species report.
- 3) All fences protecting vernal pool from vehicular access or other adverse uses will be inspected at least monthly. Any damaged, vandalized, or degraded fences will be promptly repaired within 30 working days. DWR will apprise others in writing annually of this requirement.
- 4) Regular patrols and enforcement of existing restrictions by DWR security staff, DPR rangers or CDFG wardens will be encouraged and promoted to reduce recreational-use impacts to vernal pools and associated habitat.
- 5) Signage indicating restricted vehicular access (e.g., Sensitive or Closed Area-No Vehicular Access-Violators will be Cited) will be posted by October 2004 by DWR or others near vernal pools access points and maintained to reduce recreational-use impacts to vernal pool habitat. Installation of new signage will focus on locations of historical or new problem areas where vehicular access has occurred.
- 6) All roads that DWR determines are no longer necessary or needed will be abandoned and revegetated by December 2006. This measure will focus on closing any roads that are currently causing siltation problems in nearby vernal pool habitat.
- 7) Gravel coverings will be applied to all seepage-pump access roads located along the south and west edges of the Thermalito Afterbay by December 2008. Roads causing siltation into vernal pool habitat will be addressed first if this work must be implemented in phases due to budgetary constraints.
- 8) A sediment-trapping program will be implemented by December 31, 2005 using various measures (e.g., gravel, rock, silt fencing, silt-screening, hay

- bales, wattles coconut mats) to reduce and/or prevent sedimentation into vernal pool habitat. Through adaptive management over time, the best management practices will then be selected and routinely (at least annually checked and repaired (implemented, as necessary, over the life of the FERC license. However, erosion control matting in which coconut, straw or other absorbent fibers are wrapped in one or two layers of small-size (<3/4 x 3/4-inch mesh) plastic mesh or nylon netting material will be avoided because these materials are known to entrap and kill snakes. Netting of 3/4 x 3/4-inch or larger, which is unlikely to entangle and entrap snakes, may continue to be used in the sediment-trap measures.
- 9) Earth-moving activities will be conducted in a manner that does not in any way alter the hydrology to the 253 vernal pools and swales identified within the FERC Project Boundary during relicensing studies (Chapter 6.0).
  - 10) Disking for any purpose, including for fire-breaks and general fish and wildlife enhancements will not be conducted any closer than 100 feet from vernal pool edges. DWR will apprise others in writing at least annually of this requirement.
  - 11) Use of any herbicide for weed control and /or fuel control within 200 feet of vernal pools will be avoided to the extent practical. If herbicides must be used as a last resort, acetolactate synthase-inhibiting herbicides will be avoided in favor of glysofate-based products, such as Roundup<sup>®</sup>. Use of surfactants and emulsifiers, which can of themselves be hazardous to vernal pool species, will be limited to the extent practicable and feasible. Mowing will be the preferred method for weed and fuel control around (within 200 feet) of vernal pools, except if the pools are part of or near (within 200 feet) any giant garter snake habitat. DWR will advise others in writing of the above requirements at least annually.

### **5.5.5 Valley Elderberry Longhorn Beetle**

Habitat for the valley elderberry longhorn beetle occurs throughout the Action Area. Minimization and conservation measures to be implemented for this species include the following:

- 1) The same amount and quality of valley elderberry longhorn beetle habitat that that now exists within the FERC Project Boundary, based upon DWR's 2004 habitat mapping (Chapter 6.0) will be maintained. Valley elderberry beetle habitat is elderberry shrubs and associated riparian vegetation. Currently 95 acres of elderberry shrubs occur within the FERC Project Boundary and 52 acres of elderberry shrubs occur downstream to the mouth of the Feather River. Elderberry habitat occurs within the OWA, and based upon DWR's Geographic Information System (GIS), there are about 4,800 linear feet (with 25-foot buffers) and 33,100 linear feet (with 100-foot buffer) of roads. Based

upon these numbers, roadside elderberry bushes have developed and are thriving, despite current routine maintenance practices including road grading.

Future direct and indirect impacts to all currently existing elderberry shrubs will be avoided to the maximum extent practical throughout the life of the new FERC license but if this is not possible the following compensation will be implemented:

- a) Small unavoidable direct and indirect impacts may occur up to an average of 0.50 acres of elderberry shrub canopy area annually (calculated from the date of issuance of the USFWS PBO or BO to the FERC relicensing action to the date of the most recent small impact), but will not exceed a total of 5.0 acres of elderberry shrub canopy area over the life of the new FERC license. Compensation for these habitat losses will follow the USFWS July 9, 1999 Conservation Guidelines for the Valley Elderberry Longhorn Beetle, or later USFWS superceding guidelines.
  - b) Road-grading currently conducted on FERC Project Boundary land is a low-impact maintenance activity to valley elderberry beetle. The potential for impacts from grading will be even further reduced and minimized by ensuring that dusting of elderberry shrubs due to grading is limited by using water trucks to moisten grading areas during any grading activity conducted in the vicinity (i.e., the drip-lines of five or more plants within 100 feet of the grading activity on any given day) of elderberry shrubs, and (ii) grading is limited to less than 80 miles of roads graded once annually.
  - c) Pruning, for maintenance of public safety, of up to 10 elderberry shrubs annually which may be overhanging roadways (or causing other hazards) or otherwise obstructing vehicle operators' views, will be allowed provided that potential take of valley elderberry longhorn beetle is compensated for following Service's 9 July 1999 *Conservation Guidelines for the Valley Elderberry Longhorn Beetle* or subsequent guidelines. Pruning is to be limited to no more than  $\frac{3}{4}$  of the stem length or  $\frac{1}{2}$  the crown area on any individual elderberry shrub.
- 5) DWR may choose to meet its compensation requirements for valley elderberry beetle and elderberry habitat through the use of a conservation banking process. In such a case, all appropriate USFWS conservation banking guidelines in effect at the time will apply to the creation, maintenance, and use of such a conservation bank.
  - 6) Best Management Practices (BMPs) and other protective measures, as necessary, will be routinely implemented to ensure that elderberry plants are

not inadvertently treated with herbicides or otherwise harmed during non-native and noxious plant control operations.

## 6.0 SPECIES ACCOUNTS AND STATUS IN THE ACTION AREA

The species accounts described in the following section address the biology, ecology, and potentially suitable habitat occurring within the Action Area for threatened and endangered species, candidate species, and species proposed for listing.

The Action Area includes the FERC Project Boundary and, for some species, areas outside the FERC Project Boundary that support species-specific potentially suitable habitat that could be either directly or indirectly affected by the Proposed Action described in Chapter 5.0. Figures showing potentially suitable habitat for each species are included in the species section, except for the Delta smelt, mountain yellow-legged frog, and California tiger salamander. The Action Area for these species is described in the species section.

### 6.1 THREATENED WILDLIFE SPECIES

#### 6.1.1 Southern Bald Eagle

The USFWS listed the southern bald eagle as an endangered species in March 1967. After a federal status review, the species was down-listed to threatened in 1995 (60 FR 35999). The bald eagle is currently proposed for federal delisting (64 FR 36453). In California, this species is currently State-listed as endangered.

##### 6.1.1.1 *Biology and Ecology*

Bald eagles currently nest throughout the western United States, including California. Within California, bald eagles historically nested throughout the state near seacoasts, major rivers, and lakes. As of 1999, there were 188 known nesting territories in 58 California counties (up from 28 counties in 1978) (CDFG Website). Although no data have been summarized for more recent years, the upward trend in nesting population appears to be continuing. In northern California, bald eagles are year-round residents (USFWS 1986; pers. comm., M. Perkins 2004). Hundreds of additional bald eagles migrate into California during the winter from nesting territories throughout Washington, Oregon, Alaska, and Canada.

In most of California, the breeding season lasts from about January through July or August (CDFG Website). Females lay between one and three eggs; two is the most common clutch size (Stalmaster 1987). Both the female and male incubate the eggs; incubation typically lasts about 35 days. Both parents bring prey back to the nest to feed the eaglets; one study documented as many as seven items brought to one nest in one day (Stalmaster 1987). Chicks fledge when they are 11 or 12 weeks old. Fledglings disperse from the nest area as early as several weeks after fledging.

Bald eagle nesting territories vary greatly in size. Various estimates include: 0.06 square miles (mi<sup>2</sup>) in eastern Canada (Gittens 1968), 0.09 mi<sup>2</sup> in Alaska (Hensel and Troyer 1964), 0.42 mi<sup>2</sup> in Minnesota (Mahaffy 1981), and 0.60 mi<sup>2</sup> in Michigan (Mattsson 1974). The most typical territory size is likely 0.4 to 0.8 mi<sup>2</sup> (Stalmaster

1987). Eagles normally do not build a nest within 0.6 mi of another occupied nest, although there are exceptions. Territory shape can be nearly circular to oval, to almost linear, depending on the configuration of trees and water. Lake Britton in Shasta County has one of the highest known nesting densities, with average distances between territories of 1.5 mi. (Detrich 1980).

Bald eagle habitat can generally be described in terms of nesting and wintering requirements. A third component—foraging habitat—also has some specific attributes that vary geographically and seasonally. The following sections discuss the various habitat requirements, followed by information on known threats to bald eagle habitats and populations.

### **Nesting Habitat**

Bald eagles usually nest in the same territories year after year, but may use alternate nests (as many as five) within the territory. Nesting habitat in California and throughout the Pacific states is described as multi-storied forests with old-growth trees and snags that are near water (Anthony et al. 1982; Zeiner et al. 1990). In a 1979 survey of 95 bald eagle nest sites in northern California, 87 percent were in dominant or co-dominant ponderosa pine or sugar pine (Lehman 1979). Associated stands were generally open (less than 40 percent canopy cover) and within 1 mile of a water body. Approximately one-third of the nest sites were within 0.1 mile of a water body and 85 percent of the nests had an unobstructed view of the water body. Seventy percent of the nests were associated with reservoirs.

The characteristics of actual nest trees varies considerably throughout the species' range. In California and arid portions of Oregon, nest trees averaged 41 to 46 inches diameter at breast height (dbh) (Lehman et al. 1980; Anthony et al. 1982). In addition to requiring stands with large trees for actual nest construction, nesting eagles also require the presence of snags and dead-top trees with large lateral limbs for access, perching, and territory defense (USFWS 1986).

### **Wintering Habitat**

Wintering eagles require diurnal perches and nocturnal roosts. Perches need to be near a food source—usually within 164 feet of water—while roosts can be many miles from the foraging area (Stalmaster 1987). Perches can be natural or man-made, but need to be relatively tall and strong enough to support eagles. Sometimes eagles will perch on lower objects or structures such as fence posts, rocks, or buildings (Stalmaster 1987). Eagles spend 90 percent of the daylight hours perched, either hunting for prey, resting, or eating (Stalmaster 1987).

Roost sites typically provide shelter from cold, wind, and precipitation, and may be used communally or by individual eagles. Preferred roost trees tend to be taller than the surrounding forest or landscape. Roosts are most often conifer stands, but in some areas cottonwoods and willows are used for night roosting (Isaacs and Anthony 1983).

In northern California, several nesting pairs studied by PG&E were found to be year-round residents (pers. comm., Perkins, 2004). In this case, eagles typically roost during the winter within several miles of the nest site (USFWS 1986). Communal roosts can support many eagles and are typically not too far from a rich food source (concentrated waterfowl or fish) (USFWS 1986). Isolation is an important component of winter roosts; therefore, areas near development and human activity are sometimes avoided.

### **Foraging Habitat**

Foraging habitat for bald eagles includes lakes, rivers, oceans, shorelines, and occasionally deserts, grasslands, and alpine (Stalmaster 1987). In northern California, most bald eagles nesting near reservoirs forage on fish; waterfowl are used as well, particularly in the winter (PG&E 2002). Jackman et al. (1999) reported that inland nesting bald eagles prey on native and introduced fish, including brown bullhead (*Ameiurus nebulosus*), Sacramento sucker (*Catostomus occidentalis*), carp (*Cyprinus carpio*), and tui chub (*Gila bicolor*). These authors also report that mallards (*Anas platyrhynchos*) and coots (*Fulica americana*) also are prey in some areas. Many of the fish taken are carrion found by bald eagles in shallow water, on river/lake shores, or downstream of hydroelectric powerhouse tailraces. Fish prey in the upper North Fork Feather River include: carp, bullhead, Sacramento sucker, hardhead squawfish, and tui chub (pers. comm., Perkins 2004). Large concentrations of waterfowl during migration or winter can serve as a rich food source for numerous bald eagles. Mammalian carrion (e.g., voles, ground squirrels, rabbits, deer, and livestock) can be an alternate source of food for eagles in some areas (USFWS 1986). There are no data available on food habits at Lake Oroville; however, it is likely that they forage on fish and supplement their diet with waterfowl. Based upon survey data, waterfowl are not believed to be a significant component of nesting bald eagle diet in the vicinity of the Oroville FERC Project Boundary. Nominal numbers of spring nesting waterfowl occur only in the Foreman Creek area, which is used infrequently by bald eagles from the Potter Ravine territory. Waterfowl may be a significant forage item for wintering bald eagles as DWR biologists have occasionally observed bald eagles taking waterfowl on the Thermalito Afterbay during December, January, and February (pers. comm., Bogener 2004). Large concentrations of waterfowl are present on the Thermalito Afterbay during these winter months. While not directly observed, it is likely that some wintering bald eagles also forage on wintering waterfowl on the Feather River, Diversion Pool, and Thermalito Forebay. However, waterfowl numbers in these areas are substantially lower than those on the Thermalito Afterbay. Numerous observations of wintering bald eagles foraging on coots were recorded in the rice fields immediately west of the Thermalito Afterbay (pers. comm., Bogener 2004).

### **Threats to Habitat and Populations**

Between the 1940s and 1970s, bald eagle populations and reproductive success were depressed, primarily due to the heavy use of the insecticides DDT and DDE that resulted in eggshell thinning (USFWS 1986; Stalmaster 1987). Other reasons for reproduction failure have included desertion of territories, removal of nest trees,



disturbance at the nest, predation on eggs and eaglets, disease, and storms. Primary sources of mortality are indiscriminant killing by shooting; collisions with power lines, towers, automobiles, and aircraft; and electrocution on power lines and poles (USFWS 1986).

Bald eagles can be intolerant of human activity during the breeding season, especially early in the season during courtship and nest building. Human activity can result in nest abandonment and subsequent loss of production (Thelander 1973; Detrich 1980; Bogener 1980; Lehman 1983). However, tolerance for human activity varies from pair to pair, and in some areas eagles nest year after year very close to areas of human activity. Several reservoirs that are used by bald eagles and also extensively used for recreation include Lake Shasta in northern California and Lake Billy Chinook in central Oregon.

#### **6.1.1.2 Recovery Plan**

The Pacific States Bald Eagle Recovery Plan (Recovery Plan) (USFWS 1986) outlines the steps needed to recover and maintain bald eagle populations in the Pacific recovery area, which includes California as well as Nevada, Oregon, Washington, Idaho, Wyoming, and Montana. The Recovery Plan provides objectives for providing secure habitat; developing inventory, research, and monitoring; implementing public awareness and law enforcement programs; and reducing bald eagle mortality. Measures for providing secure habitat include protecting existing nest trees and roost sites, maintaining and improving forest habitat, limiting disturbance at eagle use areas, and maintaining food sources.

At the time the Recovery Plan was issued in 1986, bald eagles in California were listed as endangered, with 75 known breeding territories statewide (1985) and an average productivity of 0.94 young per occupied territory (1975 to 1985). As stated in the Recovery Plan, delisting would occur on a region-wide basis when there were a minimum of 800 breeding pairs in the seven state recovery area, an average success rate of 1.0 fledged young per occupied territory, and an average success rate of at least 65 percent per occupied territory over a 5-year period. Between 1990 and 1999, the state average bald eagle production ranged between 0.9 and 1.1 fledglings per occupied nest. The Recovery Plan included target recovery goals for 47 management zones; these targets would need to be met in 80 percent of the zones for delisting to occur (USFWS 1986).

The Oroville FERC Project Boundary is in the Sacramento Valley and Foothills Management Zone (Zone 27); in 1985 there were four known territories in Zone 27, including one in the Lake Oroville area. The target recovery goal for Zone 27 was 15 nesting territories, including 4 in the Lake Oroville area (USFWS 1986). Primary identified threats to the species for the zone included loss of anadromous fishery, loss of riparian habitat, disturbance to forage areas, and shooting (USFWS 1986). Key recovery tasks included the following:

- Prohibiting logging of known nest trees, perch trees, and winter roost trees;
- Reducing mortality associated with shooting and trapping; and
- Restricting use of poison detrimental to eagles in predator and rodent control programs within important nesting and wintering habitat (USFWS 1986).

The bald eagle was reclassified from endangered to threatened in 1995 (60 FR 35999-36010) throughout its range in the lower 48 states, including California. The species was petitioned for delisting in July 1999 (64 FR 36453-36464). Delisting goals for number of territories, productivity, and breeding success rates were met or exceeded for six of the seven states in the Pacific Recovery Zone, including California, by or before 1999. However, the Recovery Plan goal for distribution by management zone was not met by 1999. Based on information provided by the CDFG for 1997, it appears that target recovery goals have not been achieved in Zone 27 or the Lake Oroville area (CDFG Website).

### **6.1.1.3 Habitat in the Action Area**

This section describes the bald eagle habitat within the Action Area and provides a summary of the studies conducted in this area by the DWR.

#### **Habitat Types and Use Patterns**

The Action Area provides both nesting and wintering habitat for the bald eagle, as described below. Only one bald eagle nesting territory—Potter Ravine—is completely within the FERC Project Boundary; the other two territories border Lake Oroville but extend for a considerable distance beyond the boundary. An overview map of bald eagle nest territories is presented in Figure 6.1-1. Figures 6.1-1a, 6.1-1b and 6.1-1c show the Potter Ravine, Crystal Hill, and Bloomer bald eagle nesting habitats within the Action Area.

#### **Nesting Habitat**

Bald eagle nest sites in the FERC Project Boundary are located in ponderosa pine (*Pinus ponderosa*) and foothill pine (*P. sabiniana*) woodlands that have relatively large trees with broken tops or other deformities (Table 6.1-1).

**Table 6.1-1. Bald eagle nest site characteristics.**

<b>Nesting Territory</b>	<b>Distance from Lake (feet)</b>	<b>Habitat</b>	<b>Nest Tree Species</b>	<b>Nest Tree dbh (inches)</b>	<b>Nest Tree height (feet)</b>
Potter Ravine	1,000	PIPO/PISA	PIPO	36	70-80
Crystal Hill	1,050	PIPO/PISA	PIPO	41	150
Bloomer	100	PIPO/PISA/ARME	PIPO	43	100-120

*PIPO=Pinus ponderosa, PISA=Pinus sabiniana, ARME=Arbutus menziesii*

**Winter Habitat**

Winter bald eagle survey data indicate that Lake Oroville receives extensive wintering use by both adult and immature eagles (21 total). Survey data suggest that Lake Oroville is the principal wintering area within the FERC Project Boundary with about 90 per cent of the observed use associated with the lake. Relatively minor bald eagle winter use occurs at other aquatic habitats within the FERC Project Boundary, with few sightings recorded at Diversion Pool, Thermalito Forebay and Thermalito Afterbay, Low-flow Reach, High-flow Reach, and the Oroville Wildlife Area dredger ponds. No communal winter roosts are known to occur in the Action Area. It is likely that wintering eagles make use of the forested habitats for night roosts, although they may fly to areas outside of the Action Area as well.

Primary foraging areas documented during surveys conducted in 2002 and 2003 include Potter Ravine, Spillway Cove, Foreman Creek, the lake within 1 mile of the dam, and Diversion Pool, Middle Fork Arm, McCabe Creek on the South Fork Arm, Sycamore Creek, Kennedy Ravine, and Bloomer Cove.

**Figure 6.1-1. Bald Eagle Nest Territory Locations**

***Due to the confidential nature of the content of this section of the BA,  
this information is not included.***

**Figure 6.1-1a. Potter Ravine Bald Eagle Nesting Territory.**

*Due to the confidential nature of the content of this section of the BA,  
this information is not included.*

**Figure 6.1-1b. Crystal Hill Bald Eagle Nesting Territory.**

***Due to the confidential nature of the content of this section of the BA,  
this information is not included.***

**Figure 6.1-1c. Bloomer Nest Bald Eagle Nesting Territory.**

*Due to the confidential nature of the content of this section of the BA, this information is not included.*

### **Habitat Designation**

The FERC Project Boundary lies within the Bald Eagle Recovery Zone 27, as identified in the Recovery Plan (USFWS 1986). The Recovery Plan does not designate any critical habitat for bald eagles.

### **Habitat Quantity and Quality**

The three existing bald eagle nesting territories in the Action Area are located in similar pine woodland habitat. DWR has developed bald eagle management plans for all three territories (DWR 2004a, b, and c) (Appendix B). Potential alternate or replacement nest trees are limited within the Potter Ravine and Bloomer nest territories. The plans also report that high fire fuel loading presents a risk to nest stands. Current levels of recreational use and livestock grazing do not appear to be affecting habitat conditions for resident eagles.

Based on vegetation cover type mapping completed by DWR (2003) for the 173,500-acre study area for the Oroville FERC Project Boundary and 1-mile buffer, there are approximately 6,300 acres of Montane Hardwood-Conifer forest that have trees with an average dbh of at least 24 inches. Only about 943 acres of this habitat are within the FERC Project Boundary. The 6,300 acres represent slightly less than 4 percent of the entire study area.

There are no site-specific data on the diet of bald eagles that use Lake Oroville. However, based on data from other sites in northern California, it appears that the lake supports large populations of potential prey fish species.

#### ***6.1.1.4 Survey Methods and Results for the Action Area***

A number of bald eagle surveys were conducted in the Action Area in 2002 and 2003. Methods and results of these surveys are summarized in the following sections.

### **Methods**

The 2002 and 2003 breeding season surveys were conducted by DWR on Lake Oroville, Diversion Pool, Thermalito Forebay, Thermalito Afterbay, and along the Feather River within the Action Area. Surveys were primarily boat-based, but both foot- and vehicle-based surveys were used in some areas. The surveys involved inspection of potentially suitable trees for nests, observation, mapping of areas where adult eagles were present, and following adult eagles to locate nests and foraging areas. Repeated visits to areas of regular bald eagle activity occurred whether or not a nest had been identified. All active nest territories were visited at least once per month during the breeding season. A January 2003 midwinter bald eagle census was conducted within the FERC Project Boundary in coordination with the statewide effort on the same date.



**Results**

At least five bald eagle nest territories have been historically documented within the Action Area. Of these five, three territories were occupied (at least one adult bald eagle was present during the breeding season) during both the 2002 and 2003 breeding seasons (Table 6.1-2). No bald eagle nests were detected along the Feather River downstream of Lake Oroville.

All three occupied nest territories were near the Lake Oroville shoreline; the two historical territories were abandoned. Plumas National Forest, California Department of Parks and Recreation, and BLM manage the lands occupied by these territories and monitor nest occupancy and success. During 2002, all three of the nest territories had a pair of adult bald eagles present on the nest tree during February and were thus classified as occupied (Stalmaster 1987; Jurek 1990). One territory was active (incubation behavior observed) in 2002 and produced two fledglings; this territory was unknown prior to 2002. Two territories, including the productive territory from 2002, were active in 2003, and produced a total of four young. No incubation behavior was detected during either survey year at the non-active but occupied territories. However, adult bald eagles were observed sporadically within the vicinity of these territories throughout the breeding season.

**Table 6.1-2. Bald eagle production within the Action Area during 2002 and 2003.**

Category	2002	2003
Number of occupied territories	3	3
Number of active territories	1	2
Fledglings/occupied territory	0.7	1.3
Fledglings/active territory	2.0	2.0

The three territories produced 0.66 fledglings per occupied nest and 2.0 per active nest in 2002. During 2003, 1.3 young were produced per occupied nest and 2.0 per active nest. Between 1990 and 1997, only three fledglings were documented from nest territories within the Action Area (Jurek 1997). Between 1988 and 2001, 14 nest territories in the Upper North Fork Feather River drainage (Lake Almanor to Belden Powerhouse) upstream of Lake Oroville fledged an average of 1.0 young per occupied nest (PG&E 2002). Between 1990 and 1999, the state average bald eagle production ranged between 0.9 and 1.1 fledglings per occupied nest (CDFG Website).

Several bald eagle nest territories were established along the Sacramento River below Lake Shasta in the last decade. Survey crews evaluated potential bald eagle nesting habitat along the lower Feather River downstream of Lake Oroville during the course of the bank swallow population surveys, but did not observe any large stick nests or adult bald eagles.

Winter bald eagle survey data indicate that up to 21 adult and immature eagles at a time use Lake Oroville. Relatively minor bald eagle winter use was recorded at other aquatic habitats within the project boundary.

## **6.1.2 Giant Garter Snake**

### **6.1.2.1 *Biology and Ecology***

The giant garter snake (*Thamnophis gigas*) is the largest garter snake native to California (Stebbins 1985), reaching a length of about 5 feet and weighing up to 1.0 to 1.5 pounds. This species is endemic to wetlands in the Central Valley of California that include the Sacramento Valley in the north and the San Joaquin Valley in the south (Miller and Hornaday 1999). The giant garter snake occurred historically from Butte County southward to Buena Vista Lake in Kern County. Currently, there are 13 recognized populations of giant garter snake found in the Sacramento Valley and isolated portions of the San Joaquin Valley (Miller and Hornaday 1999).

The giant garter snake inhabits marshes, sloughs, ponds, small lakes; low gradient streams, and other waterways; agricultural wetlands such as irrigation and drainage canals and rice fields; and the associated adjacent uplands (USFWS 1997). There are four essential components to giant garter snake habitat: (1) adequate water during the snake's active period, spring through mid-fall; (2) emergent, herbaceous wetland vegetation, such as cattails and bulrushes for escape cover and foraging habitat; (3) upland habitat for basking, cover, and retreat sites; and (4) higher elevation uplands for cover and refuge from flood waters (Hansen and Brodie 1980). Gently sloping banks vegetated with upland vegetation that extend 20 to 30 feet inland are an important habitat element, as they provide escape, cover protection, and rodent burrows as refugia. Giant garter snakes also utilize rodent burrows, soil cracks, and rock crevices for refuge, overwintering, and to escape high summer temperatures. The giant garter snake has been documented using burrows and riprap as wintering sites (USGS 2003). While overwintering sites are generally located above high water levels, giant garter snakes will also use lower elevation areas (USFWS 1997).

Giant garter snakes are most active from early spring through mid-fall. They emerge from wintering sites in April and begin returning to winter sites in October, with most snakes underground by November (USGS 2003). Giant garter snakes feed primarily on aquatic prey such as mosquito fish (*Gambusia affinis*) that are confined to small pools (Hansen 1980; Brode and Hansen 1992) and amphibians. They generally forage within the water body but use open areas in upland habitats along the shore for basking. The predominant food items of giant garter snakes are introduced species such as carp (*Cyprinus carpio*), mosquito fish, and bullfrogs (*Rana catesbeiana*) (Miller and Hornaday 1999).

Primary predators of giant garter snakes include bullfrogs, largemouth bass, catfish, and predatory birds such as herons and egrets. Less important predators include raccoons, coyotes, skunks, and hawks (USFWS 1997).

The daily activity of giant garter snakes as described by Hansen and Brode (1980) follows a general pattern: (1) emergence from burrows after sunrise; (2) basking to warm bodies to activity temperatures, particularly during cool weather or on cold mornings; and (3) foraging or courting activity for the remainder of the day. Giant garter snakes are usually active during the day but may forage during early evening hours on warm days (USGS 2003). Giant garter snakes usually remain in close proximity to wetland habitats but have been found as far away as 860 feet from the edge of marsh habitat in burrows during the winter and 164 feet from the edge of marsh habitat in burrows in summer. This species has also been recorded moving up to 5 miles in a few days in response to dewatering of habitat due to refuge maintenance of water control structures. Median home ranges documented in 1995 to 1997 in the Central Valley varied as follows:

- In Gilsizer Slough within the Sutter Basin (south of the Oroville facilities) from 0.8 to 259.5 acres;
- In Colusa NWR within the Colusa Basin from 1.3 to 1,120 acres; and
- Badger Creek within the Cosumnes Preserve south of Sacramento from 4.2 to 82.0 acres (Miller and Hornaday 1999).

The breeding season for the giant garter snake begins soon after emergence from the hibernacula and lasts from March into May. Females bear 10 to 25 approximately 8.5-inch long live young in the late summer (late July through early September) (Hansen and Hansen 1990). Young immediately disperse upon birth. Sexual maturity is reached in about five years in females and three years in males. Growth is variable, but young typically double their size during the first year.

Changes in land use practices and other human-related actions are responsible for the decline of this species. Specifically, the following land uses have negatively affected the giant garter snake habitat and populations (Thelander 1994):

- Conversion of upland and wetland habitats to urban development;
- Alteration of waterways and streams for agriculture;
- Watershed alteration and flood control resulting in elimination of historic floodplains and associated wetlands; and
- Livestock grazing resulting in loss of riparian and emergent vegetation, water pollution, trampling, altered plant community compositions and population dynamics.

Additional population impacts occur due to increased road kills at roads adjacent to occupied habitats. Introduction of sunfishes and bass (collectively termed centrarchids), crayfish, bullfrogs and other non-native predators have rendered many areas of

potentially suitable habitat as unusable for this species. Reliance on agricultural areas for habitat raises concerns about long-term stability and suitability of the area as habitat as well as concerns about direct chemical contamination affecting snake health. Indirect effects, such as altered food availability and predator-prey relationships, also may affect the long-term viability of some extant populations (Hansen 1980).

The historical range of the species extended southward from Sacramento and Contra Costa counties to near Bakersfield (Fitch 1941). Brode and Hansen (1992) and Hanson (1980) have indicated that by the 1950s it had been extirpated from the lower one-third of its distributional range and was also extirpated from wetlands in Kings and Tulare counties. Its range during the 1970s and 1980s is believed to extend from near Burrell in Fresno County (Brode and Hansen 1992) northward to the vicinity of Chico in Butte County (Rossman and Stewart 1987). According to Hansen (1980), giant garter snake distribution is associated with areas of rice-based agriculture in Butte, Colusa, Glenn, Sacramento, and Sutter counties, and counties along the eastern margins of the Sacramento and San Joaquin delta from the Laguna Creek-Elk Grove region of central Sacramento County south to Stockton. It is also present in western Yolo County in the Yolo Bypass area. Within this range, 13 distinct population groups or clusters are recognized; however, several large towns and cities (including Chico, Yuba, Sacramento, Galt, Stockton, Guistine, and Los Banos) are expanding and could jeopardize large areas of additional habitat (Goude 2001). The giant garter snake is still presumed to occur in 11 counties: Butte, Colusa, Glenn, Fresno, Merced, Sacramento, San Joaquin, Solano, Stanislaus, Sutter, and Yolo (Miller and Hornaday 1999).

Giant garter snake sightings are recorded throughout Butte County in the vicinity of the Oroville Facilities and FERC Project Boundary (Action Area) including the following: Gridley, Pennington, Upper Butte Basin, Howard Slough, Butte City and Llano Seco (Miller and Hornaday 1999). One sighting was reported within 2 miles of the FERC Project Boundary in the California Natural Diversity Database (CNDDDB) along Riceton Road, 1.6 miles south of Highway 162 south of Richvale, approximately 2 miles east of the Thermalito Afterbay and 4 miles west of the OWA (CDFG 2004). In addition, unconfirmed sightings have been reported by DWR (2003a) in the past near Robinson's Pond, adjacent to the Action Area, and in the Cherokee Canal near Richvale, approximately 2 miles west of the Thermalito Afterbay.

#### **6.1.2.2 Recovery Plan**

The giant garter snake was federally listed as threatened on October 20, 1993 (58 FR 54053). The FWS issued a Draft Recovery Plan for the giant garter snake on July 2, 1999 (Miller and Hornaday 1999), but has not finalized the plan. Additionally, conservation guidelines specifying protective measures were updated in 1999 (USFWS 1999).

There are four recovery units in the Central Valley: the Sacramento Valley, Mid-Valley, San Joaquin Valley, and South Valley units. The Butte Basin, Colusa Basin, and Sutter Basin lie within the Sacramento Valley Recovery Unit. The Oroville Project Facilities and Action Area lie to the east of this recovery unit. Within the Sacramento Valley

Recovery Unit, the giant garter snake relies on rice fields and managed marsh areas in wildlife preserves or managed areas. Miller and Hornaday (1999) indicate that giant garter snakes are numerous in rice growing areas. This is attributed to a diverse array of habitat elements occurring in rice cultivation, including rice fields, water marshes, ditches, drains, canals, and levees, which provide habitat structure and complexity.

The recovery objective for this species is to delist the giant garter snake. A subpopulation will be considered viable when it contains both adults and young. The recovery criteria include the following:

- Attainment of both adult and young in 90 percent of the subpopulations in the four recovery units in 17 of 20 years as indicated by monitoring results.
- Protection of all extant populations within the recovery unit from threats that limit populations.
- Support of habitat within the recovery unit through adaptive management and monitoring.
- Ensuring that subpopulations are well connected by corridors of suitable habitat.
- Successful repatriation at a specified number of suitable sites.

The actions needed for recovery include the following:

- Protecting existing populations and habitat.
- Restoring populations in areas formerly inhabited.
- Surveying to determine species distributions.
- Monitoring populations.
- Conducting necessary research including: demographics, population genetics and habitat use; and
- Developing and implementing incentive programs and an outreach and education plan.

### **6.1.2.3 *Habitat In the Action Area***

There are potentially suitable habitat areas for giant garter snakes within the Action Area, which is the area within the FERC Project Boundary (Stevens and Murphy 2002), including the Thermalito Forebay, Thermalito Afterbay, the Oroville Wildlife Area, and certain limited areas along the Feather River. Potentially suitable habitat also occurs in adjacent irrigation and drainage canals and rice fields outside the Action Area.

However, the species was not found during relicensing studies in 2002 and 2003 in any of areas within the Action Area.

### **Habitat Quantity and Quality**

Although there are areas within the Oroville FERC Project Boundary that have potentially suitable giant garter snake habitat, quality and suitability for the species is significantly compromised, as discussed below. Figures 6.1-4a, 6.1-4b and 6.1-4c show areas of potentially suitable giant garter snake habitat within the Oroville FERC Project Boundary, including areas of the Thermalito Forebay (Figure 6.1-4c), Thermalito Afterbay, and OWA. Approximately 4,280.9 acres of potential habitat (including freshwater emergent wetlands and, ponds) occur within the FERC Project Boundary (DWR 2003b). In addition, rice cultivation occurs adjacent to the Thermalito Afterbay and OWA, which also provides potential suitable habitat. Sightings of the giant garter snake (CDFG 2004) have been recorded in the rice fields west of the Thermalito Afterbay. Rice cultivation is the dominate land use west of the Thermalito Afterbay (Figures 6.1-4a and 6.1-4b) and includes rice fields, ditches, drains, and levees. The Main Ditch, Main Canal, and Biggs Extension (which is connected to the Main Canal), supply water to the rice fields to the west of the Thermalito Afterbay and terminate within about 500 feet of the western edge of the Thermalito Afterbay (Figure 6.1-4a), potentially providing connectivity for dispersal between the habitats associated with rice cultivation and potential suitable habitats in the Thermalito Afterbay. In addition, culverts under Highway 99 provide potential connectivity to the Thermalito Afterbay and adjacent rice fields. The Hamilton Slough connects the Biggs Extension, and Lateral and Main Canals to the Feather River west of the OWA and south of the outfall of the Thermalito Afterbay (Figure 6.1-4a). Agriculture including orchards and rice fields are the principal land uses west of the OWA (Figure 6.1-4a). The Hamilton Slough connects the Biggs Canal and the Lateral and Main Extensions to the Feather River immediately south of the Thermalito Afterbay outfall and west of the OWA, and potentially provides connectivity of the rice cultivation areas to the OWA.

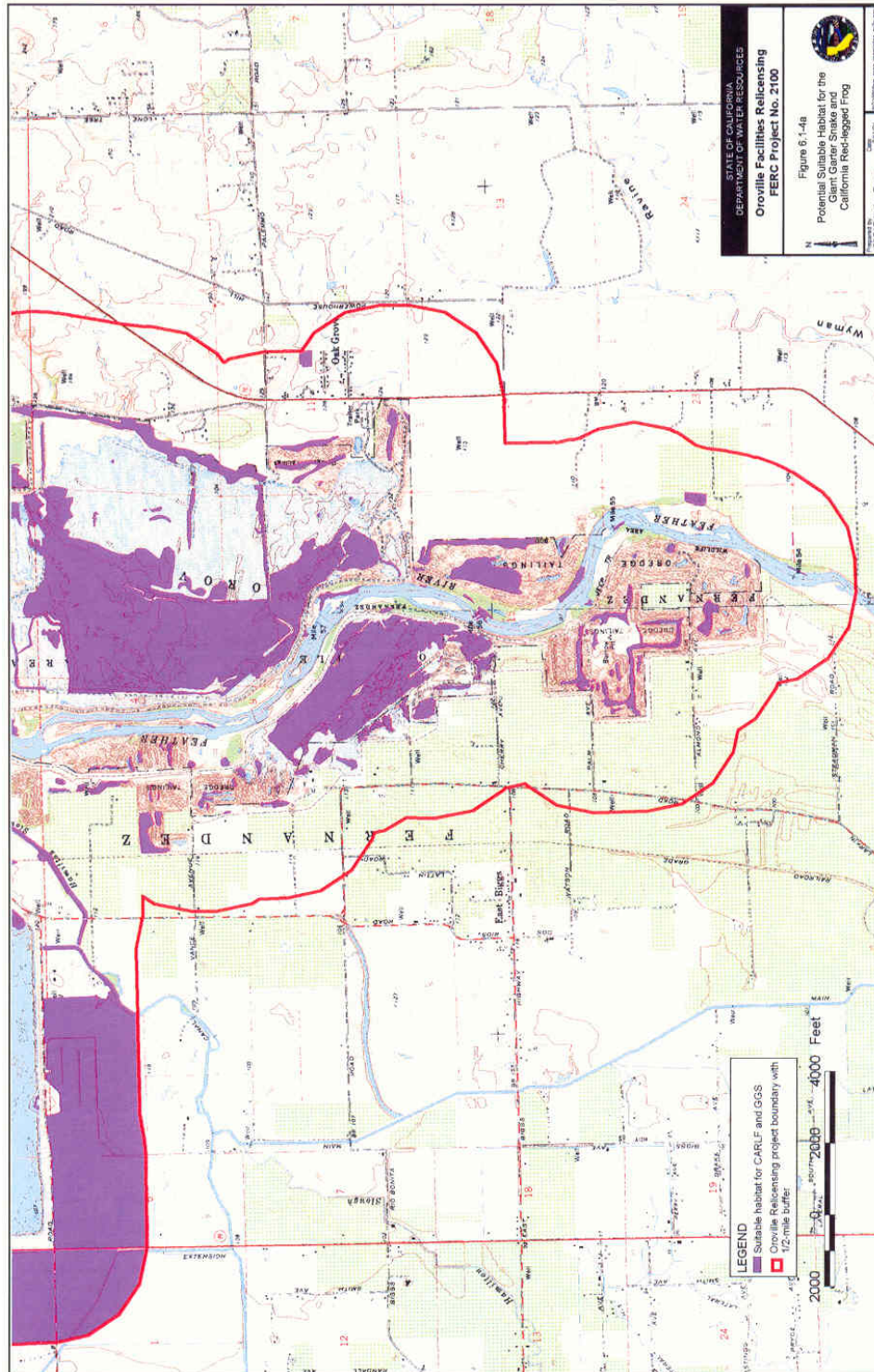
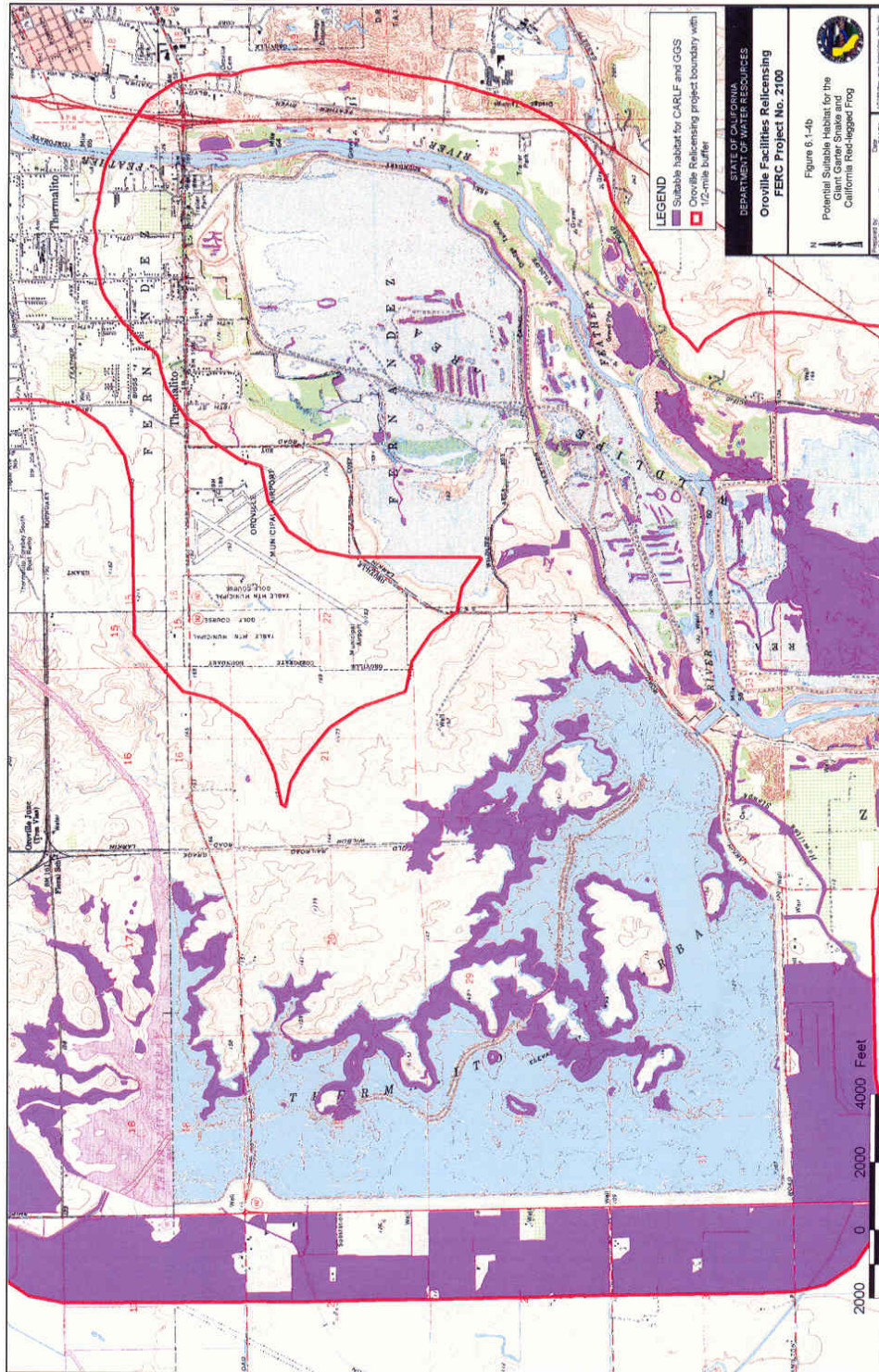


Figure 6.1-4a. Potential Suitable Habitat for the Giant Garter Snake and California Red-Legged Frog.





**Figure 6.1-4b. Potential Suitable Habitat for the Giant Garter Snake and California Red-Legged Frog.**



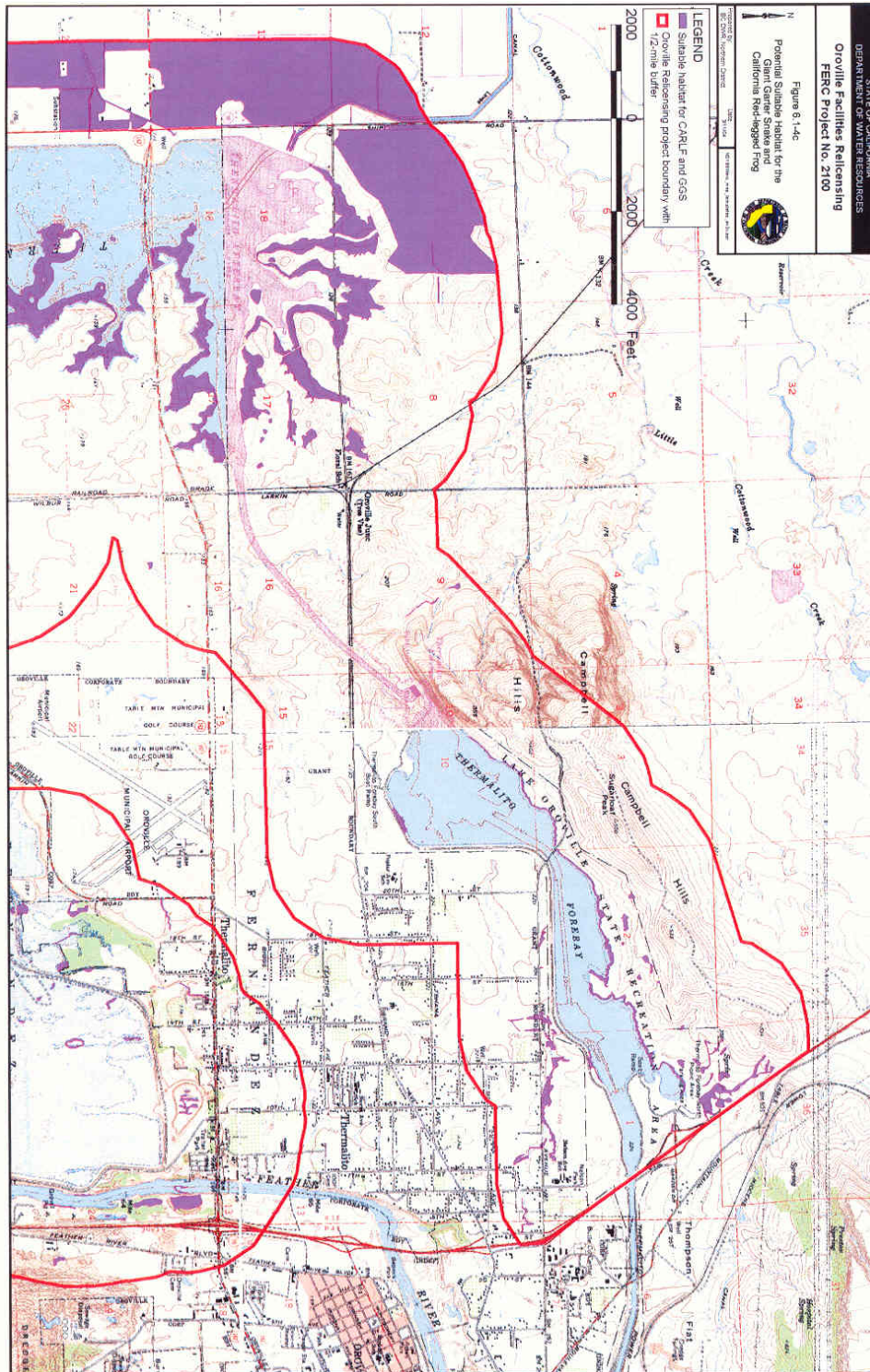


Figure 6.1-4c Potential Suitable Habitat for the Giant Garter Snake and California Red-Legged Frog.

Potentially suitable habitat in the Thermalito Afterbay exists where large stands of emergent vegetation such as *Typha* or *Scirpus* are present near the shoreline but where the shoreline offers open, exposed areas suitable for basking. Adjacent to these areas are upland habitats that have rodent burrows that can serve as refugia for escape. These habitats may also contribute to the food supply. Islands of emergent vegetation within the water body may serve as suitable habitat. These conditions are present along portions of the Thermalito Forebay. Within the OWA, there are a number of ponds and connecting waterways that offer the combination of emergent vegetation and exposed shorelines with low to moderate grade that lead to suitable upland habitats. Most of the ponds and waterways in the OWA have varying degrees of aquatic primrose cover. In several ponds, the emergent vegetation is surrounded by primrose.

Approximately 20 acres of potentially suitable habitat (about 16,675.9 linear feet of shoreline and uplands) lie on the eastern edges of the Thermalito Forebay. Emergent vegetation and shallow water along the eastern edges, as well as adjacent uplands, provide escape cover, foraging, and basking sites. However, due to the recreation pressures from boating ramps, picnic areas, and fishing in these areas, habitat quality is considered marginal. The eastern edge of the Thermalito Forebay, which consists of relatively steep riprap edges with little or no emergent vegetation or adjacent uplands that can be used for cover, foraging, basking and escape, is not considered potential suitable habitat.

Habitat conditions in the Thermalito Afterbay are similar to that in the Thermalito Forebay. Much of the western edge is man-made rock embankments and lacks emergent and riparian vegetation and adjacent uplands. Also, water levels in the Thermalito Afterbay are subject to high fluctuations. The eastern shore and a portion of the northeastern shore (approximately 76,724.3 linear feet) provide potentially suitable habitat. In addition, five brood ponds located in the eastern portion of the Thermalito Afterbay also provide potential suitable habitat (Figure 6.1-4b). These ponds support emergent and aquatic vegetation and have relatively stable water levels and adjacent upland habitat.

The OWA, as well as the surrounding adjacent rice fields, could potentially provide habitat for giant garter snakes. The most recent documented sighting within the last 10 years near the Thermalito Afterbay and OWA was about 1993 in the Cherokee Canal near Richvale, 2 miles west of the Thermalito Afterbay and more than 5 miles west of the OWA. Further, undocumented sightings were made by DWR biologists (DWR 2003a) about 3 years ago near Robinson's Pond adjacent to the eastern side of the Feather River, and about 10 years ago within the Thermalito Afterbay (DWR 2003a). Potential dispersal habitat (rice irrigation ditches and canals) connects the OWA with the adjacent rice fields (Figures 6.1-4a and 6.1-4b).

Within the OWA, potentially suitable habitat generally has high surface concentrations of non-native emergent and submergent vegetation such as Eurasian milfoil (*Myriophyllum spicatum*) and the native aquatic primrose (*Ludwigia poploides*). The giant garter snake requires, as one of its recognized habitat components, emergent

vegetation that provides escape cover from predators. The dominance of the primrose raises questions about whether it has a positive or negative effect on giant garter snake habitat. The dense primrose may not meet the needs for emergent/escape vegetation component. The emergent vegetation most often described in literature as an important habitat element for the giant garter snake consists of rushes, reeds, and cattails. The protection offered by rushes, reeds, and cattails is due to their density, both beneath and above the waterline, and vertical height above the water such that typical predators cannot penetrate it to reach escaping giant garter snakes. Recent information from the USGS (pers. comm., Wylie 2004; USGS Website) indicates that aquatic primrose was found to provide suitable escape cover and foraging during field studies and at certain sites is used extensively by giant garter snakes.

For the most part, the Feather River within the FERC Project Boundary does not present potentially suitable giant garter snake habitat, as water is fast flowing and banks are too densely populated with riparian vegetation. In areas along the Feather River where potentially suitable habitat conditions are present, the areas are too small in area, too isolated, or generally have high recreational use, making the sites poor quality for giant garter snake viable population groups.

#### **6.1.2.4 Survey Methods and Results for the Action Area**

##### **Methods**

Surveys for the giant garter snake habitat were conducted within portions of the FERC Project Boundary to evaluate potentially suitable habitat and document occurrences. Initial habitat delineation was developed using existing GIS project habitat maps. Areas with four essential habitat components were identified as areas for targeted habitat surveys (DWR 2003a). These essential giant garter snake habitat elements (Miller and Hornaday 1999) include: (1) adequate water during the snake's active period (spring thorough mid-fall); (2) suitable cover and foraging habitat of emergent, herbaceous vegetation, such as cattails and bulrushes; (3) basking, cover, and retreat upland habitat; and (4) refuge from flood waters of higher elevation upland vegetation with sufficient cover.

Both pedestrian- and canoe-based field surveys were conducted during the weeks of August 6 and 19, 2002. Visual surveys were performed through all wetland areas defined as containing the four essential components within 1 mile of the FERC Project Boundary. Wetlands located on private lands (outside the FERC Project Boundary) where access was not granted were surveyed using binoculars and a spotting scope. The perimeter of Lake Oroville was surveyed via a small motorized fishing boat (DWR 2003a).

##### **Results**

Survey results indicate that there are a number of areas of potentially suitable habitat around the Thermalito Forebay and Thermalito Afterbay, adjacent canals, and within the OWA (Section 6.1.2.3). No sightings were made during relicensing studies.

Much of the area along the northern and western edge of the Thermalito Forebay (Figure 6.1-4c) has relatively shallow water and the banks support ecotones of upland and riparian vegetation. There are isolated areas of open banks suitable for basking. Rodent burrows are abundant in the area and would provide refugia. The Thermalito Afterbay provides large areas of emergent vegetation and open shorelines (Figures 6.1-4a and 6.1-4b). The shoreline exposure varies considerably with water level fluctuations due to project operations. In some areas, the upland vegetation is comprised of grasslands, and dicots of similar physiognomic structure, while other areas have a mix of grasses, shrubs, and trees.

Potentially suitable habitat in the OWA is quite different from that which exists at the Thermalito Forebay and Thermalito Afterbay. There are many ponds within the OWA, but most do not have suitable habitat conditions as emergent vegetation is not present and banks are steep and devoid of vegetation. However, there are a number of ponds and connecting waterways that provide potentially suitable habitat. In these water bodies, pond banks are relatively gently sloped, there are stands of emergent cattails, and open banks lead to upland habitats. In most of the ponds and in the interconnecting waterway, aquatic primrose is prominent. In certain ponds it surrounds the stands of emergent cattails and reeds and extends into the water body.

There has been of some debate as to whether the presence of aquatic primrose in aquatic habitats enhances or detracts from giant garter snake habitat conditions as well as that of other species. Recent field survey observations of giant garter snake, some with radio telemetry, have shown that the giant garter snake does readily utilize the aquatic primrose where it is present and it may in fact offer suitable refugia (per. comm. Wiley, 2004). Some areas lacking cattails and rushes but having other typical habitat characteristics for giant garter snakes may be suitable if aquatic primrose is present.

Many of the ponds exhibiting potentially suitable habitat are interconnected with waterways. These waterways provide aquatic conditions at least part of the year when they could serve as dispersal habitats, but during the drier seasons, some of them become dry with limited aquatic vegetation.

The typical riverine habitat conditions along the Feather River where the water is fast moving, banks are steep or vertical, and riparian vegetation is dominated by dense stands of cottonwoods and willows, is not typical of giant garter snake habitat. However, there are areas of potentially suitable habitat along the Feather River, particularly where backwater areas and side channels exist. In these settings, water is slow moving or quiet, banks are gently sloped and upland vegetation is present. Some of the backwater areas along the river also have aquatic primrose.

The areas that offer the best combination of habitat factors for the species include the wetland habitat along the northern and eastern edges of the Thermalito Forebay near the recreation development, including boating ramps, picnic and fishing access areas, areas on the eastern edge of the Thermalito Afterbay and brood ponds, and “One Mile Pond” in the OWA. These areas support well-developed stands of emergent vegetation

and gently sloping shoreline banks with upland vegetation (DWR 2003a). Due to heavy recreational pressures in the areas of the Thermalito Forebay described above and predatory bullfrogs and fishes discussed below, these are probably not optimal habitats for these species.

### **6.1.3 California Red-Legged Frog**

#### **6.1.3.1 *Biology and Ecology***

The California red-legged frog (*Rana aurora draytonii*) is the largest native California frog. Adults range from 1.5 to 5.4 inches in length, and females are larger than males.

Historically, the California red-legged frog inhabited suitable habitat from coastal Marin County, near Point Reyes National Seashore, to northwestern Baja California. From the coast, it extended inland to near Redding in Shasta County and was documented in 46 counties (Jennings and Hayes 1985). Currently, the California red-legged frog is considered to be extirpated from 24 of these 46 counties. It is currently known from isolated areas in the Sierra Nevada, northern Coast and northern Transverse Range, and is nearly extinct in the southern Transverse Range and Peninsular ranges (USFWS 2002). The species is now common only along the central coast, in the San Francisco Bay area, and in Baja California.

California red-legged frogs occur in a variety of permanent aquatic habitats including quiet pools of streams, ponds, marshes, and riparian habitats generally from sea level to 3,500 feet msl (USFWS 2002). Essential habitat elements include permanent aquatic habitat associated with uplands and dispersal habitat connecting aquatic habitat (USFWS 2001). Emergent vegetation such as cattails, sedges, and bulrushes, and upland areas are also needed (USFWS 2001). California red-legged frogs show variations in habitat use, either using a pond suitable for all life stages or using multiple habitat types to complete life stages. Populations are thought to persist where there are multiple breeding areas within habitat that can be used for dispersal (USFWS 2002).

Adult frogs may take refuge during dry periods in rodent holes or leaf litter in riparian habitats. The adults have been shown to move over upland habitats for distances of more than 1 mile during wet seasons. Monitored individuals in Santa Cruz County moved more than 2 miles without apparent regard to topography, vegetation type, or riparian corridors (Bulger 1988 in USFWS 2002). During dry periods, however, the adults are rarely found far from water.

Larval California red-legged frogs are thought to graze on algae (USFWS 2002). Adult California red-legged frogs have a varied diet that includes both invertebrates and vertebrates. Invertebrates comprise the majority of the dietary items; however, vertebrates comprise more than half of the dietary mass (Hayes and Tennant 1985), and include such species as Pacific chorus frogs (*Pseudacris regilla*) and California mice (*Peromyscus californicus*). California red-legged frogs forage within the riparian habitat along water bodies and from the water surface. Juveniles feed diurnally and nocturnally while adults typically forage at night.

California red-legged frogs breed from November through March (Storer 1925) in lowland streams and wetlands, and water impoundments, including livestock ponds (Stebbins 1985; USFWS 2002). Water impoundments, including livestock ponds, are also known to support California red-legged frog breeding. Hayes and Jennings (1988) report that the frog breeds in a variety of aquatic conditions including creeks, ponds, marshes, and lagoons. An important factor influencing the suitability of aquatic breeding sites is the lack of introduced aquatic predators (USFWS 2002). Breeding adults are generally associated with ponds and streams where water is over 2 feet deep and slow moving and emergent and/or riparian vegetation is dense. However, adults have been observed in aquatic conditions where such vegetation conditions were not present. Adult frogs have been observed in tributary streams with pools less than 18 inches deep and, during summer, in pools that averaged 12 inches in depth (USFWS 2002). However, streams with deep pools and dense riparian shading are more commonly the preferred California red-legged frog habitat than are ponds (Hayes and Jennings, 1988). Hayes and Jennings (1988) also state that California red-legged frogs were also most frequently recorded at sites influenced by a small drainage area, having a low local gradient, and in streams having a low stream order.

Male California red-legged frogs reach sexual maturity in two years while females require three years (Jennings and Hayes 1985). The California red-legged frog breeds from November to May (Storer 1925). Males typically arrive at breeding sites about two weeks before the females. The males are vocal during this period. When the females arrive, a male and female assume amplexus and move to a breeding site where oviposition takes place. Egg masses typically have 2,000 to 5,000 eggs and are attached to emergent vegetation (brace) or similar suitable features. California red-legged frogs typically lay eggs attached to emergent vegetation such that the egg masses float at or just below the water surface (Storer 1925).

Depending on water temperature, eggs hatch within 14 days. Egg predation has been observed (Rathbun 1988); however, Schmeider and Nauman (1994) have reported that egg mass jelly contains properties that act as a defense against predation. Tadpoles metamorphose into adults within 75 to 120 days; however, overwintering of tadpoles has been reported (USFWS 2002). Predation on tadpoles is high, particularly soon after eggs have hatched, as they exhibit relatively no movement and do not feed during this period (Schmeider and Nauman 1994).

Historical records show that the California red-legged frog occurred below 5,200 feet in elevation; current records show the frog to be found below 3,500 feet (USFWS 2002). The California red-legged frog has been extirpated from about 70 percent of its known historical range and the majority of large and stable populations occur in coastal drainages of the Central Valley. It historically occurred in 46 counties, but has been extirpated from 24 of them. Specifically applicable to the Oroville Facilities and Action Area, the California red-legged frog was known to occur in habitat along the Feather River in the vicinity of what is now Lake Oroville. The species is now known to occur north of Oroville Lake in Butte County and east of Oroville Lake in Yuba and Plumas counties.



Sightings of the species have been made in a number of locations in Butte County (CDFG 2004). Most of the locations have been north and east of the Action Area in Plumas National Forest (e.g., South Fork Feather River, Berry Creek, and Lassen National Park). Two recent sightings are recorded within 2 miles of the FERC Project Boundary within the Action Area (CDFG 2004). The nearest known location of California red-legged frogs to the Action Area is French Creek drainage pond (CDFG 2004) approximately 1 mile from the Oroville FERC Project Boundary. The other sighting in 1999 is recorded for Hughes Pond at the headwaters of Jack Creek in Plumas National Forest in a spring-fed pond in a meadow dominated by introduced grasses and surrounded by pine forest (CDFG 2004).

The historical and current ranges of the California red-legged frog have been, and continue to be, significantly reduced due to a variety of human-related activities such as urban development, habitat conversions, agricultural development, cattle grazing and dairy farming, channalization and flood control, mining, water impoundment development and water management, recreation, timber harvesting, and introduction of non-native plants and predators and pesticides (USFWS 2002). The amount of upwind agricultural land use and wind-borne chemicals may be an important factor in the decline of the California red-legged frog in California (Davidson et al. 2001).

#### **6.1.3.2 Recovery Plan**

The California red-legged frog was federally listed as threatened on June 24, 1996 (67 FR 57830-57831). It is categorized as 6C, a subspecies with a high degree of threat and low recovery potential (USFWS 2002). The final Recovery Plan for the California red-legged frog was issued on May 28, 2003 (USFWS 2002).

The Oroville Project is not located within any of the eight recovery units identified in the Recovery Plan. The closest such unit is the Sierra Nevada Foothills and Central Valley Recovery Unit, which is several miles north of the Oroville Project Boundary. Threats to the recovery of the California red-legged frog include agriculture, livestock grazing, mining, non-native species, recreation, timber harvesting, urbanization, and water management. The estimated potential for recovery in the nearest recovery unit is categorized as low due to the number of limited populations, high level of threats, and medium habitat suitability (USFWS 2002).

The recovery objective for the California red-legged frog is to reduce threats to the species and its habitat and improve its population status sufficiently to warrant delisting.

The species will be considered recovered when:

- Suitable habitat in core areas are protected and managed for the species and the ecological integrity of its habitat is no longer threatened;
- Existing populations of the frog throughout its range are stable;

- Populations in different geographical areas are stable such that a threat to any part of its range would not threatened the species as a whole;
- Introduced and/or new populations are successful in each core area of its historic range where it is currently absent; and/or
- Habitat areas that can serve as corridors of connectivity are identified, protected and managed such that re-colonization via population dispersal is accomplished.

### **6.1.3.3 *Habitat in the Action Area***

Potentially suitable habitat for the California red-legged frog, including freshwater emergent wetlands and riparian habitat, occurs within the Action Area, the area within the FERC Project Boundary (Figures 6.1-4a, 6.1-4b and 6.1-4c). Approximately 4,280.9 acres of potentially suitable habitat lie within the Thermalito Forebay, Thermalito Afterbay, OWA, and along the Feather River (DWR 2003b). However, due to factors discussed below, the California red-legged frog is unlikely to currently be utilizing this habitat.

#### **Habitat Types and Use Patterns**

Although there is potentially suitable habitat throughout the Action Area (Figures 6.1-4a, 6.1-4b and 6.1-4c), several factors contribute to the absence of this species. There are limited sites that provide all habitat components that can be utilized, such as those for basking and/or cover. Several areas within the Action Area have one or more of the necessary habitat components, but lack others. The eastern edge of the Thermalito Forebay and western edge of the Thermalito Afterbay consist of riprap with little or no emergent vegetation that can be used for cover and shoreline feeding. The western edge of the Thermalito Forebay and eastern edge of the Thermalito Afterbay support suitable emergent vegetation, but have recreational pressures from boating ramps, picnic areas and fishing. The large populations of fish species in the reservoir are recognized as California red-legged frog predators, which reduces habitat suitability.

The OWA, while providing several possible habitat sites, has areas of extensive overgrowth of aquatic primrose, which limits California red-legged frog habitat. Virtually all areas of potentially suitable California red-legged frog habitat within the Action Area have established populations of predatory fish, crayfish, and bullfrogs.

#### **Habitat Designations**

The FERC Project Boundary occurs adjacent to the Sierra Nevada Foothills and Central Valley Recovery Unit (USFWS 2002; USFWS Website). Within this recovery core area, the North Fork Feather River, East Branch North Fork Feather, and Middle Fork Feather River watersheds are designated critical habitat.



## **Habitat Quantity and Quality**

Within the FERC Project Boundary Action Area, the 4,280.9 acres of potentially suitable habitat are currently not of sufficient quality to support the California red-legged frog due to the large populations of predators, including bullfrogs and predatory fish, and the presence of non-native aquatic weeds. While physical components of suitable habitat may be present, such as water depth, basking sites, and emergent vegetation, the presence of well-developed populations of non-native predators, such as centrarchids, crayfish, and bullfrogs, limits or eliminates suitability of such areas. Additionally, due to the dense populations of crayfish and bullfrogs, there are high population densities of native predators such as herons and egrets.

This combination of high-density populations of native and non-native predators is likely to significantly limit or prevent successful natural colonization establishment of the California red-legged frog. Some studies have found that bullfrogs and red-legged frogs can coexist (Cook 1998), indicating that introduced predators do not always exclude red-legged frogs from a site. However, in the long-term, the presence of such predators likely does contribute to the decline in populations.

### ***6.1.3.4 Survey Methods and Results for the Action Area***

#### **Methods**

Habitat suitability surveys were conducted in potentially suitable habitats during the weeks of August 6 and 19, 2002. Prior to the field surveys, potentially suitable habitats were identified on GIS maps of the FERC Project Boundary by delineating wetland areas. Both pedestrian- and canoe-based field surveys were employed to assess potentially suitable habitat. Canoe surveys were conducted in areas not accessible by foot or vehicle. Where access was not possible to potential habitats, including private lands outside of the Project Area, habitat observations were made with binoculars and a spotting scope. The surveys focused on identifying potentially suitable habitat for the California red-legged frog. A formal survey form used by the Service for aquatic and California red-legged frog surveys was used to log site details and habitat characteristics (DWR 2003a).

#### **Results**

No California red-legged frogs were observed during the habitat surveys in 2002 or during other relicensing field data collection activities (DWR 2003a). In assessing potentially suitable habitat for the California red-legged frog within the FERC Project Boundary, habitat factors discussed above were evaluated in the field. Potentially suitable habitats that meet all habitat requirements and also are devoid of non-native macro-invertebrate and vertebrate predators are considered suitable for California red-legged frog.

While there are a number of areas of potentially suitable habitat around the Thermalito Forebay, Thermalito Afterbay, and within the OWA, dense populations of non-native

crayfish and other predators, such as bass and bullfrogs, reduce habitat suitability of all areas for California red-legged frogs. Due to the high populations of predatory species throughout the wetland areas within the FERC Project Boundary, it is unlikely California red-legged frogs are currently associated with these habitats.

Unless the non-native predatory species can be removed from the habitat areas described above and the habitats remain protected from future establishment of these predator species, it is unlikely that sustainable California red-legged frog populations will naturally colonize these areas.

#### **6.1.4 Delta Smelt**

##### **6.1.4.1 *Biology and Ecology***

Delta smelt (*Hypomesus transpacificus*) are endemic to the upper Sacramento-San Joaquin River estuary and occur primarily in open surface waters of Suisun Bay, in the Sacramento River Delta upstream to Isleton, and in the San Joaquin River Delta downstream of the Mossdale sampling station (59 FR 65256). Delta smelt are small (usually less than 3.5 inches long) and live for about one year.

The Delta smelt population generally is concentrated in the Suisun Bay estuary west of the confluence of the Sacramento and San Joaquin Rivers in high-outflow years and further upstream in the Delta in low-outflow years (Sweetnam and Stevens 1993). Delta smelt is a euryhaline species (tolerant of a wide salinity range) that spawns in freshwater and has been collected in estuarine waters of up to 14 grams per liter (grams per liter is equivalent to parts per thousand [ppt]) salinity (Moyle, et al. 1992; 59 FR 65256). This species is associated with the freshwater edge (salinity about 2 ppt) of the entrapment zone (a highly productive area where saltwater and freshwater meet) for a large portion of its life span (Ganssle 1966; Moyle et al. 1992; Sweetnam and Stevens 1993; 59 FR 65256).

The proportion of the Delta smelt population found in Suisun Bay during summer and fall is correlated with Delta outflow volume. Delta outflow determines the location of the salinity gradient and may strongly influence Delta smelt distribution. USFWS data indicate that Delta smelt are found in the Bay-Delta estuary where salinity is generally less than 2 ppt. Smelt are rarely found in estuarine waters with salinity of more than 10 to 12 ppt. Except when spawning in freshwater, Delta smelt are most frequently caught in, or slightly upstream of, the entrapment zone where salinity is between 0.5 ppt and 5.2 ppt (State Water Resources Control Board and USACE 1995).

Delta smelt disperse widely into freshwater in late fall and winter as the spawning period approaches, moving as far upstream as Mossdale on the San Joaquin River and up to the confluence of the American River with the Sacramento River, approximately 20 miles downstream of the Action Area (SWRCB and USACE 1995). However, in most years, Delta smelt spawn primarily in the upper end of Suisun Bay, in Montezuma Slough, and in the lower and central Delta. In the Delta, the smelt spawn primarily in the Sacramento River channel and adjacent sloughs (59 FR 852). Shortly before

spawning, adult Delta smelt migrate upstream from the brackish water mixing zone to disperse into river channels and tidally-influenced backwater sloughs (56 FR 65256). Spawning occurs between February and June and appears to occur in dead-end sloughs and shallow edge waters of the channels in the upper Delta and in the Sacramento River above Rio Vista (59 FR 852). Ideal spawning areas are those with moderate to fast flows (including both fluvial and tidal currents) that support an abundance of aquatic vegetation (SWRCB and USACE 1995). Delta smelt spawn at one year of age, and most adults die after spawning. A female Delta smelt deposits approximately 1,200 to 2,600 demersal (sinking) adhesive eggs on substrates such as rock, gravel, tree roots, large woody debris, and submerged vegetation. After the eggs hatch (in approximately 12 to 14 days), larvae float to the surface and are carried by the currents. Under natural flow conditions, the larvae are carried downstream to near the entrapment zone (SWRCB and USACE 1995). Delta smelt feed primarily on plankton but also eat small aquatic insect larvae when available.

The distribution of spawning Delta smelt may depend on outflow. Delta smelt spawn in freshwater and the distribution of freshwater in the Delta is determined by the outflow of the Sacramento and San Joaquin rivers. In years of high outflow, freshwater in the Suisun Bay may encourage Delta smelt spawning in Suisun Bay. Low outflow years may force adult Delta smelt to migrate into the Delta to find freshwater (Wang and Brown 1993).

Delta smelt populations have fluctuated greatly in the past. Their short lives and relatively low fecundity make populations susceptible to depression following periods when conditions are unfavorable, such as during droughts. The Delta smelt population fell to very low levels in the early 1980s. The declines have been attributed to reductions in Delta outflow in some years, excessively high outflow in other years, entrainment losses to water diversions, changes in food organisms, toxic substances, loss of genetic integrity, and habitat destruction (particularly loss of shallow-water habitat) (Moyle et al. 1992).

#### **6.1.4.2 Recovery Plan**

The USFWS released a Recovery Plan for Sacramento-San Joaquin River Delta Native Fishes on January 26, 1996 (USFWS 1996) that included Delta smelt. The recovery plan lists the major reasons for the decrease in the number of Delta smelt, in order of importance, as reduction in outflows, entrainment losses to water diversions, high outflows, changes in food organisms, toxic substances, disease (including competition and predation), and reduced genetic variability (USFWS 1996). Modification of habitat is the single biggest reason for listing Delta smelt because both the Suisun Marsh and Delta have been altered by reductions in outflow caused by increased diversion of flowing freshwater, which also results in entrainment losses in the pumps.

The recovery plan lists primary constituent elements essential to the conservation of the Delta smelt as physical habitat, water, river flow, and appropriate salinity concentrations. These elements are required to maintain spawning, larval and juvenile transport, rearing, and adult migration (USFWS 1996). Delta smelt will be considered

restored when population dynamics and distribution patterns within the estuary are similar to those that existed in the 1967 to 1981 period. This period was chosen because it includes the earliest continuous data on Delta smelt abundances and was a period in which populations stayed reasonably high in most years (USFWS 1996).

#### **6.1.4.3 *Habitat in the Action Area***

Delta smelt do not occur within the Action Area. In studies conducted by the CDFG, DWR, and the Bureau of Reclamation, larval and juvenile Delta smelt were collected from Roe Island in Suisun Bay north to the confluence of the Sacramento and American rivers (59 FR 65256).

#### **6.1.4.4 *Survey Methods and Results for the Action Area***

Analyses of distribution data indicate that delta smelt do not occur in the action area. No additional surveys were conducted.

### **6.1.5 Valley Elderberry Longhorn Beetle**

#### **6.1.5.1 *Biology and Ecology***

The valley elderberry longhorn beetle (*Desmocerus californicus dimorphus*) is endemic to California, occurring throughout the Sacramento Valley to Shasta County (pers. comm., McGriff 2004) and lower San Joaquin Valley in riparian forest habitats (Barr 1991). This species is specific to its host plant, the elderberry (*Sambucus* sp.), which is common within riparian habitats and adjacent upland habitats in the Central Valley of California. Historically, the valley elderberry longhorn beetle ranged throughout the Central Valley of California. However, recent surveys show that the valley elderberry longhorn beetle occurs only in scattered locations along the Sacramento, American, San Joaquin, Kings, Kaweah, and Tule rivers and their tributaries (Barr 1991).

Little is known about the life history of the valley elderberry longhorn beetle and its ecological requirements except that it is associated with elderberry (*Sambucus* sp.) throughout its entire life cycle. Collection records indicate that adult beetles may be found from mid-March until early June and emergence is synchronized with the flowering period of the elderberry host. Eggs are deposited in cracks and crevices of the bark of a living elderberry plant and hatch shortly after they are laid (Barr 1991). The larvae tunnel into the soft core of elderberry stems, excavating passages in the wood as they feed. Larvae may remain in this stage for as long as two years before they emerge as adults. While larvae feed on the pith and roots of the elderberry bushes and trees (USFWS 1984), adults are thought to feed on the foliage and flowers (USFWS Website). Suitable habitat is defined as any elderberry shrub that has stems that are 1 inch or greater in diameter at the ground level (USFWS Website; USFWS 1999).

Population densities of the beetle are naturally low (USFWS 1984). It has been suggested, based on the spatial distribution of occupied shrubs, that the beetle is a poor

disperser (Barr 1991). The age and quality of individual elderberry shrubs and trees and stands as a food plant may also be a factor in the beetle's limited distribution. These factors may cause the beetle to be vulnerable to the negative effects of isolation of small populations due to habitat fragmentation (USFWS 1996). Based on current knowledge of the beetle and its habitat, it appears that density of elderberry stands as well as density and diversity of riparian cohorts are indicative of relative habitat quality.

During the past 150 years, over 90 percent of the riparian habitat in California has been destroyed by agricultural and urban development (USFWS 1984). Loss of riparian forests and habitat of the host elderberry shrub have been the main reason for the decline of the valley elderberry longhorn beetle. In the northern half of its geographic range, the valley elderberry longhorn beetle occurs in drainages that appear to function as distinct, relatively isolated metapopulations (Collinge et al. 2001). Under ideal conditions, riparian forests consist of several canopy layers including the following: Fremont cottonwood (*Populus fremontii*), California sycamore (*Platanus racemosa*), willows (*Salix* spp.), valley oak (*Quercus lobata*), box elder (*Alnus negundo*), Oregon ash (*Fraxinus latifolia*), elderberry (*Sambucus* spp.), wild grape (*Vitus* sp.), poison oak (*Toxicodendron diversilobum*), Dutchman's pipe vine (*Aristolochia* sp.), and wild clematis (*Clematis* sp.). Canopy layers at sites of recent valley elderberry longhorn beetle collections include at least some, if not all, of the above trees. Museum records indicate that the beetle has been collected in four central California counties: Merced, Sacramento, Solano, and Yolo (USFWS 1984). Other primary threats to survival of the beetle include loss and alteration of habitat by agricultural conversion; inappropriate grazing; levee construction, stream and river channelization; removal of riparian vegetation and riprapping of riverine shoreline; nonnative animals such as the Argentine ant; and recreational, industrial, and urban development.

#### **6.1.5.2 Recovery Plan**

The valley elderberry longhorn beetle was listed as a threatened species on August 8, 1980 (45 FR 52803). The final Recovery Plan for the valley elderberry longhorn beetle was issued on June 28, 1984 (USFWS 1984).

The recovery goals for the valley elderberry longhorn beetle include the following:

- Protection of habitat to prevent degradation at known sites; and
- Protection of newly discovered valley elderberry longhorn beetle habitat along the American, Sacramento, Feather, Tuolumne, Stanislaus, Mokelumne, Calaveras, Cosumnes, and San Joaquin rivers.

The specific needs specified within the Recovery Plan to meet the recovery goals include the following:

- Conduct surveys of the beetle's food plant for presence of the valley elderberry longhorn beetle;

- Develop and implement habitat protection plans to protect known sites as well as newly discovered localities;
- Restore known sites and newly discovered sites including removal of exotic species; and
- Implement protective measures consisting of minimizing the use of herbicides and insecticides, preventing removal of riparian vegetation, and preventing placement of riprap in habitat sites.

### **6.1.5.3 Habitat in the Action Area**

Potentially suitable habitat for the valley elderberry beetle occurs within the Action Area. Figures 6.1-5 and 6.1-5a to 6.1-5o show the locations of potentially suitable habitat within the FERC Project Boundary. A large number of elderberry bushes are found throughout the FERC Project Boundary and along levees in the OWA, as well as along the Feather River. The USFWS observed several old exit holes in dead wood of elderberry shrubs at six sites surveyed scattered throughout the OWA (Barr 1991) (CDFG 2004).

#### **Habitat Designation**

Critical habitat for the valley elderberry beetle does not occur in the Action Area. The closest designated critical habitat is located in the Sacramento Valley, more than 20 miles south of the Oroville FERC Project Boundary.

#### **Habitat Quantity and Quality**

About 52.115 acres of potentially suitable elderberry shrub habitat occur downstream of the FERC Project Boundary to the confluence of the Feather River with the Sacramento River (Figure 6.1-4a, 6.1-4b to 6.1-4g) (DWR 2003b).

Approximately 95 acres of elderberry shrubs (based on mapping each elderberry shrub plus a 25-foot buffer) have been delineated within the FERC Project Boundary (DWR 2003b) (Figures 6.1-4 and 6.1-4g to 6.1-4o). This includes 0.402 acres around Lake Oroville, 2.255 acres in the area downstream from the Oroville Dam and north of Highway 162, and 91.831 acres in the OWA south of Highway 162 and Larkin Road.

The quality of habitat for elderberry shrubs is variable within the Action Area in terms of density. Relatively dense stands of elderberry bush habitat are present in areas along the Feather River and within the OWA.

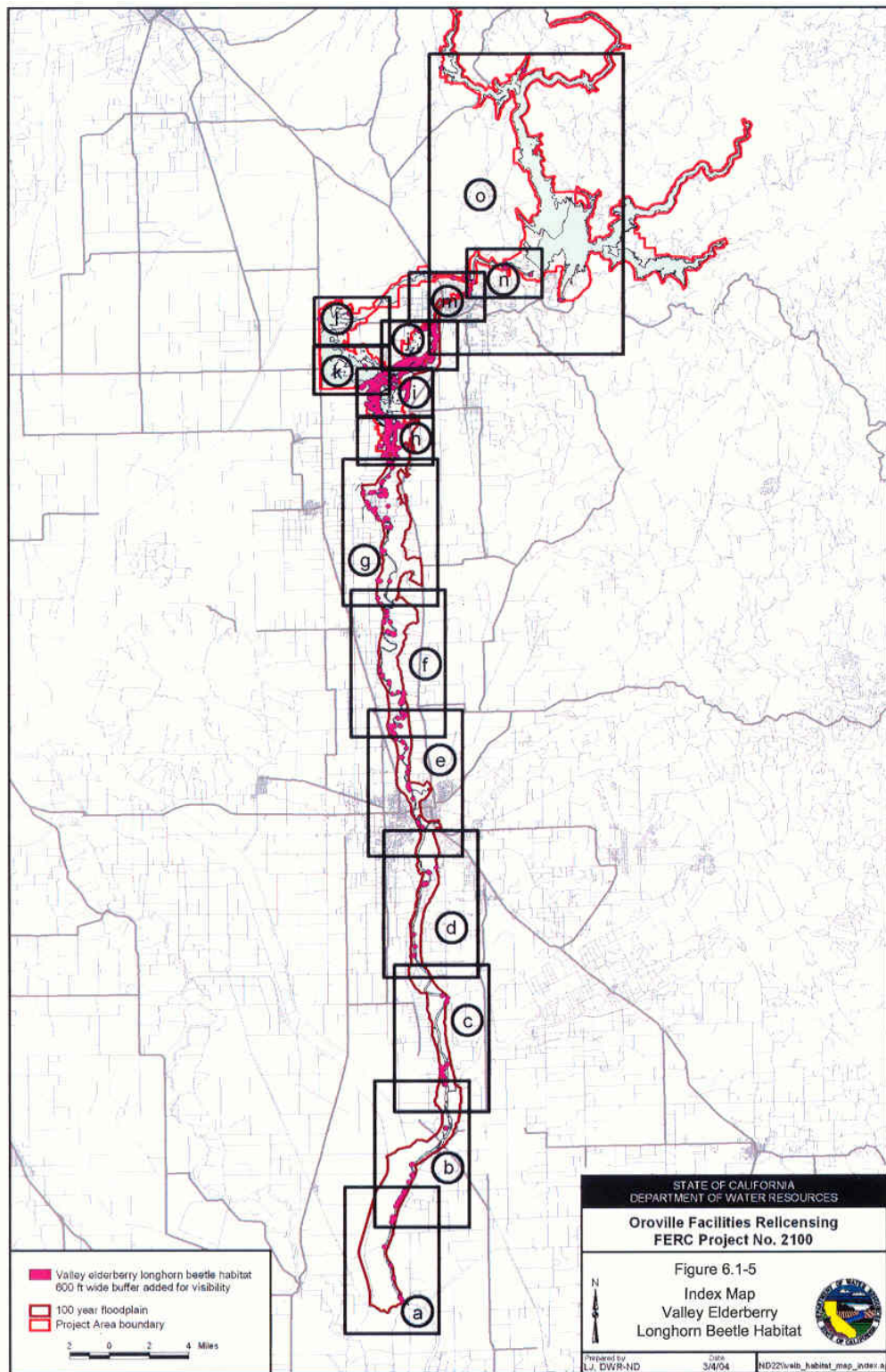
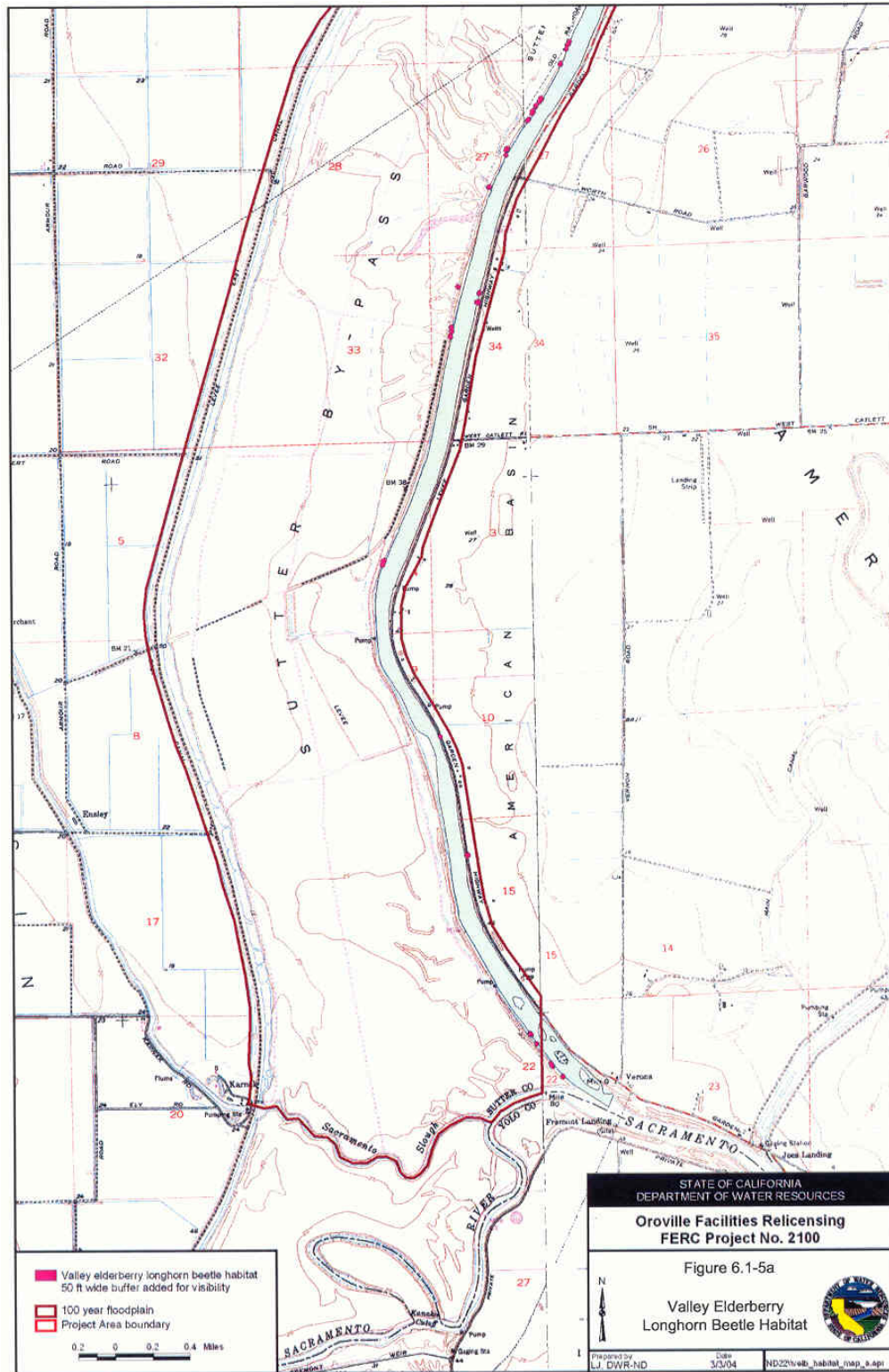


Figure 6.1-5 Index Map Valley Elderberry Longhorn Beetle Habitat.





**Figure 6.1-5a Valley Elderberry Longhorn Beetle Habitat.**



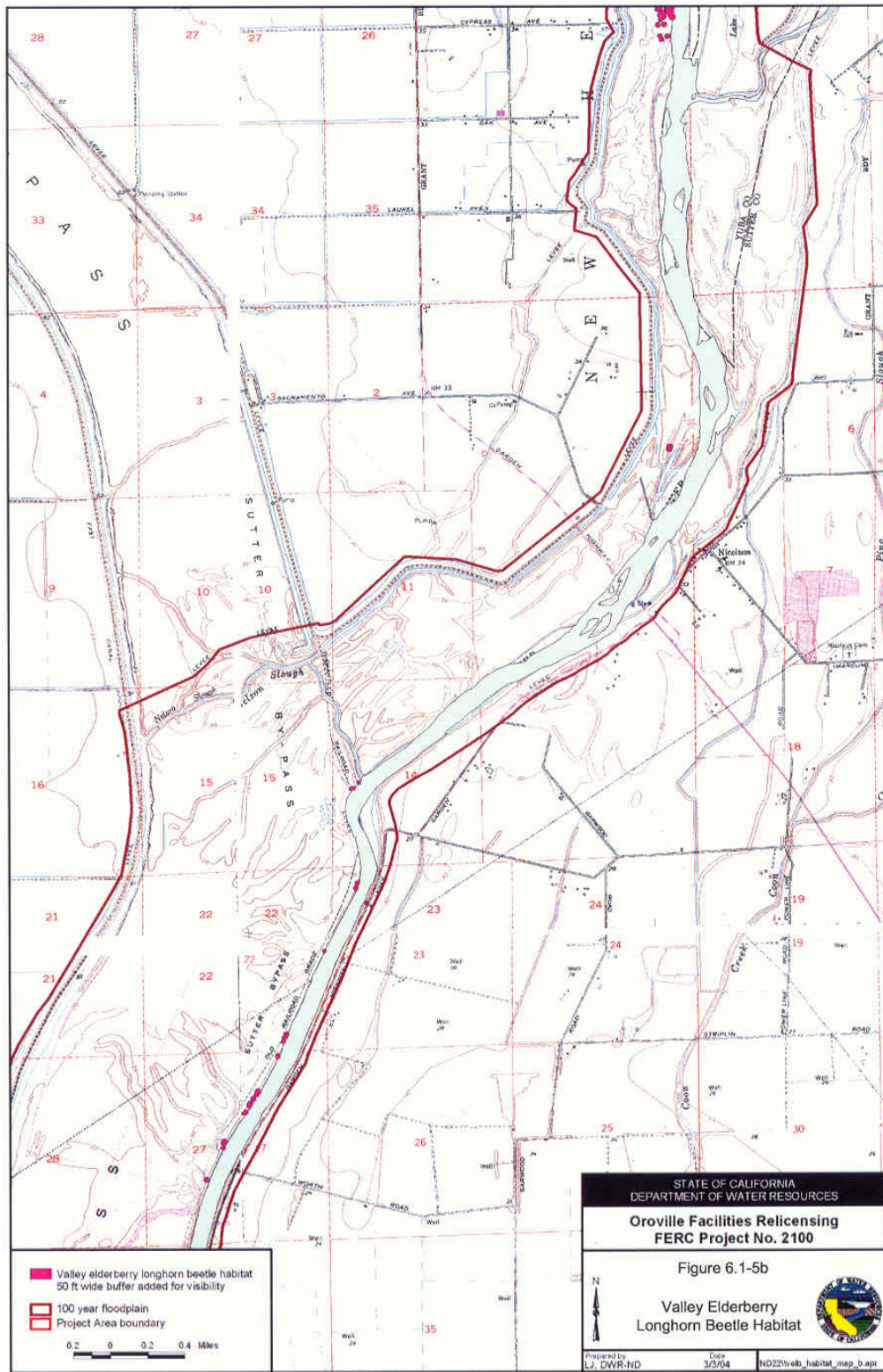


Figure 6.1-5b Valley Elderberry Longhorn Beetle Habitat.

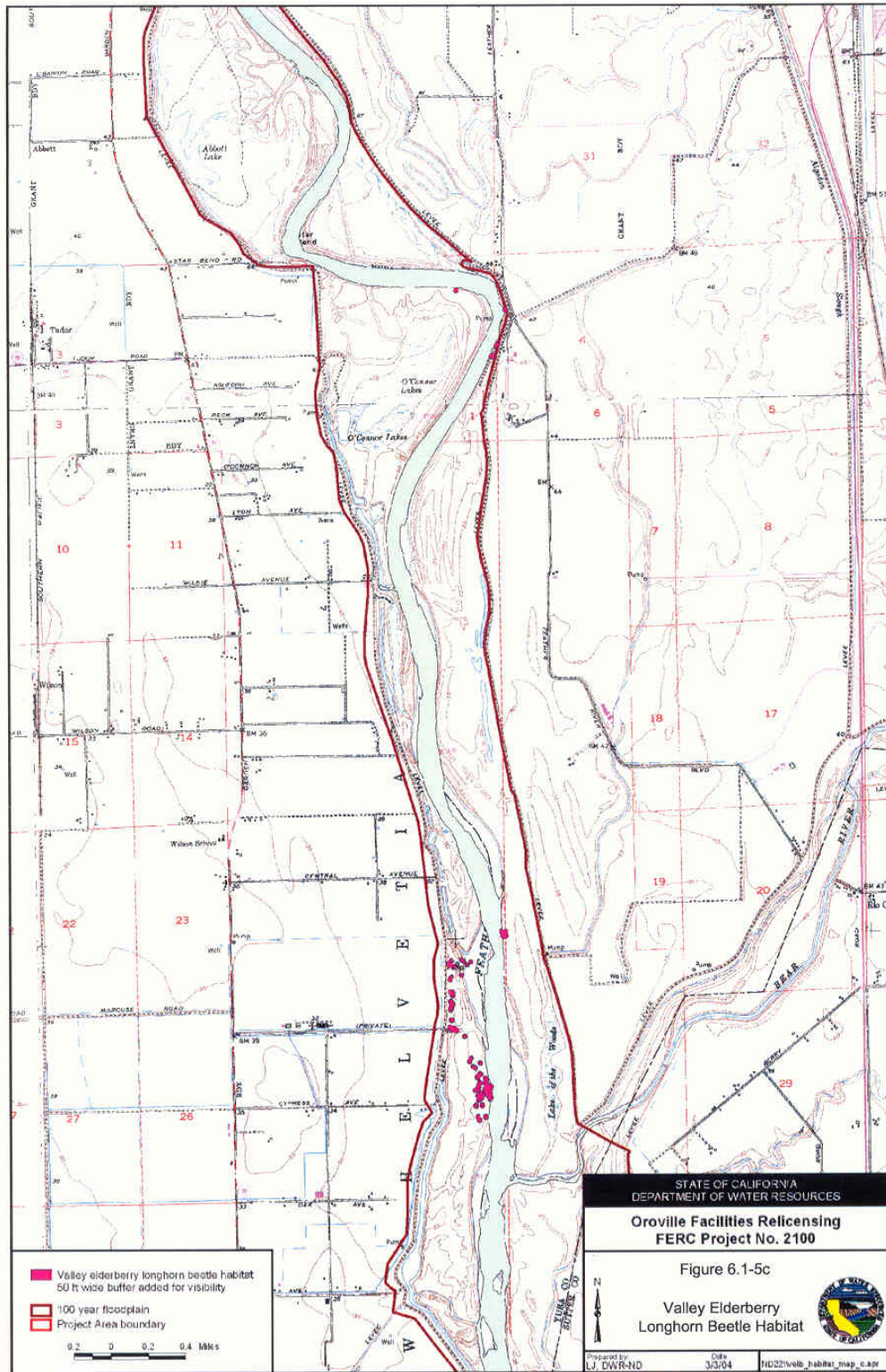


Figure 6.1-5c Valley Elderberry Longhorn Beetle Habitat.





Figure 6.1-5d Valley Elderberry Longhorn Beetle Habitat.

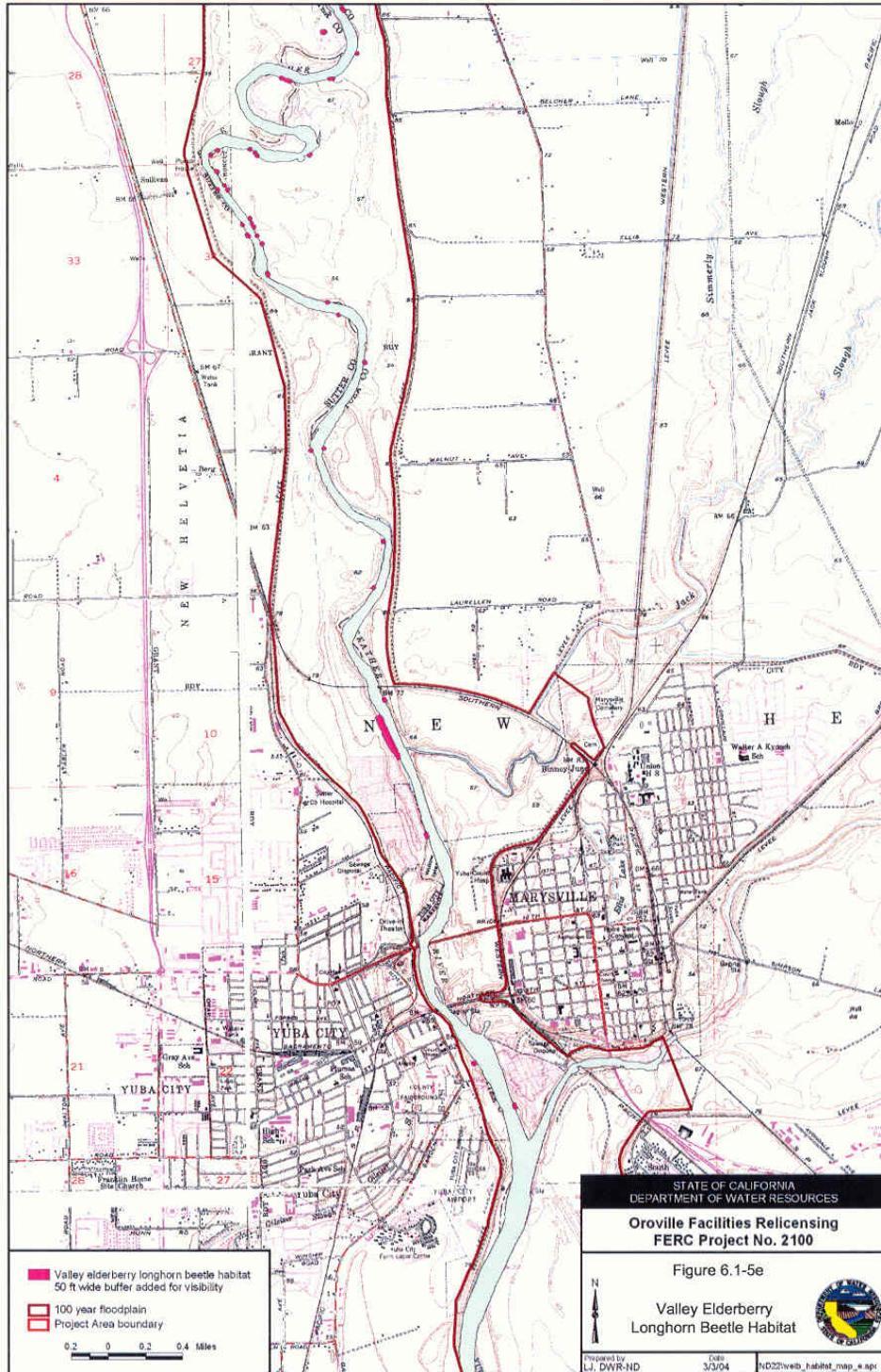


Figure 6.1-5e Valley Elderberry Longhorn Beetle Habitat.



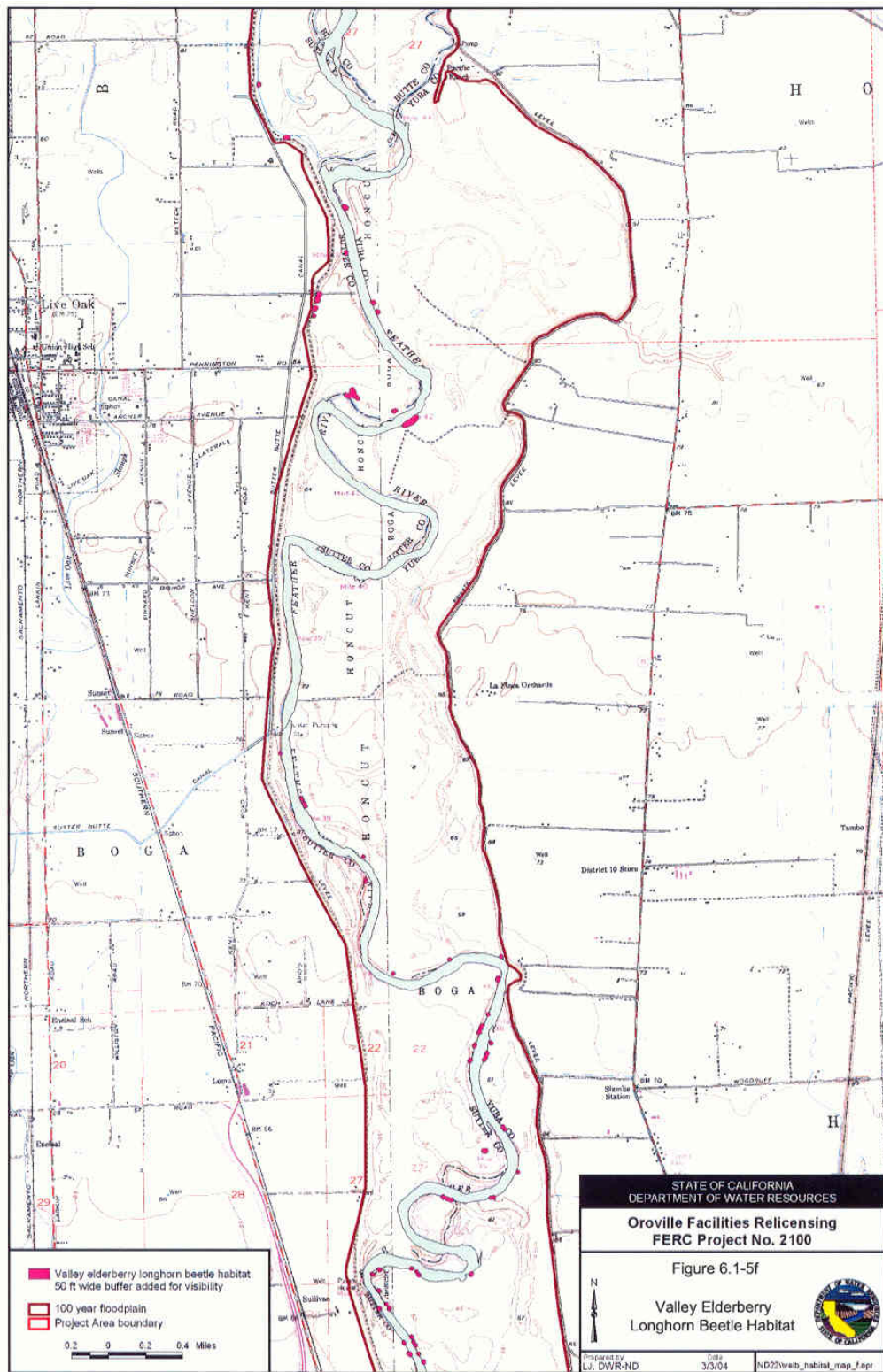


Figure 6.1-5f Valley Elderberry Longhorn Beetle Habitat.

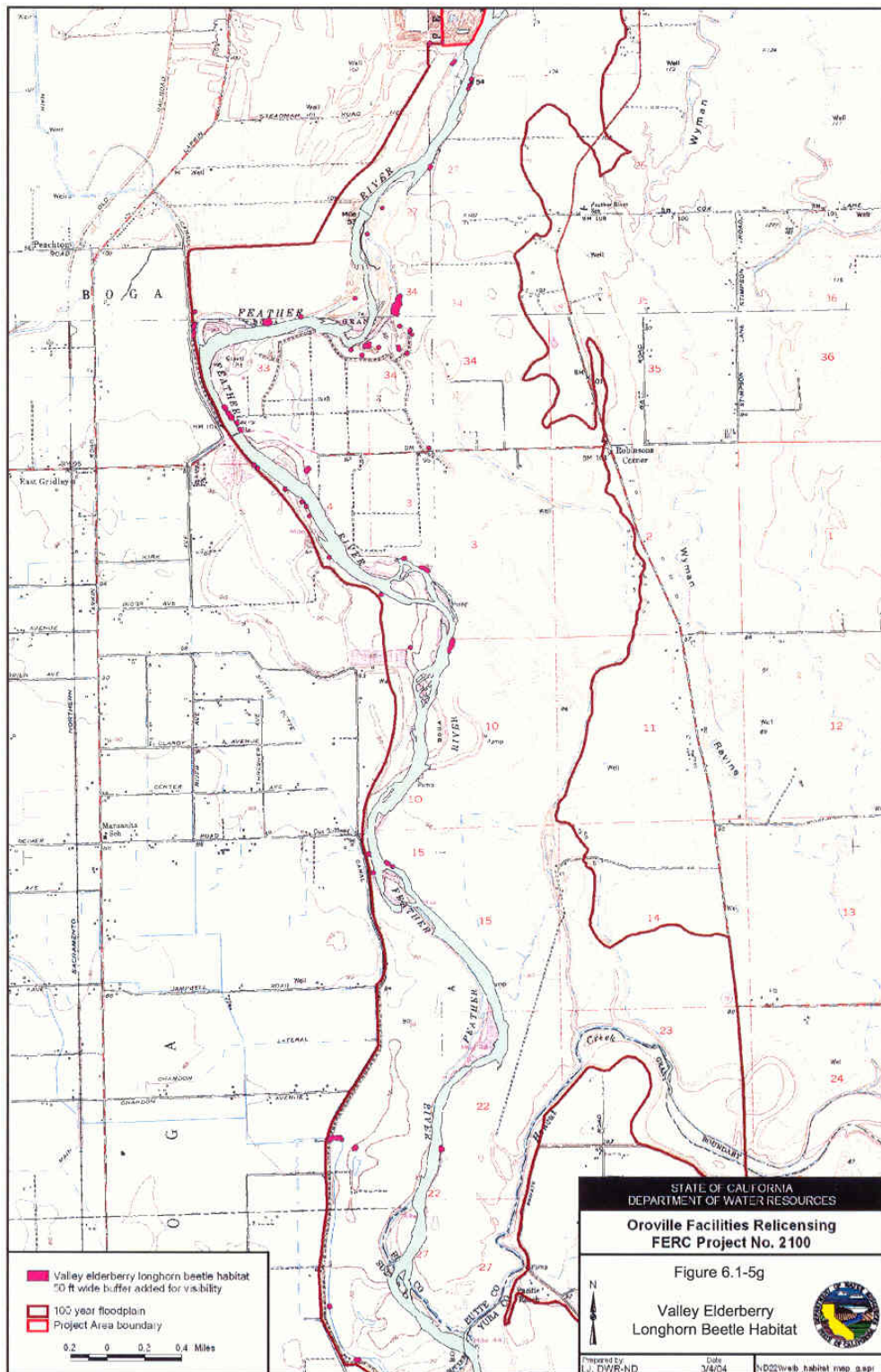


Figure 6.1-5g Valley Elderberry Longhorn Beetle Habitat.



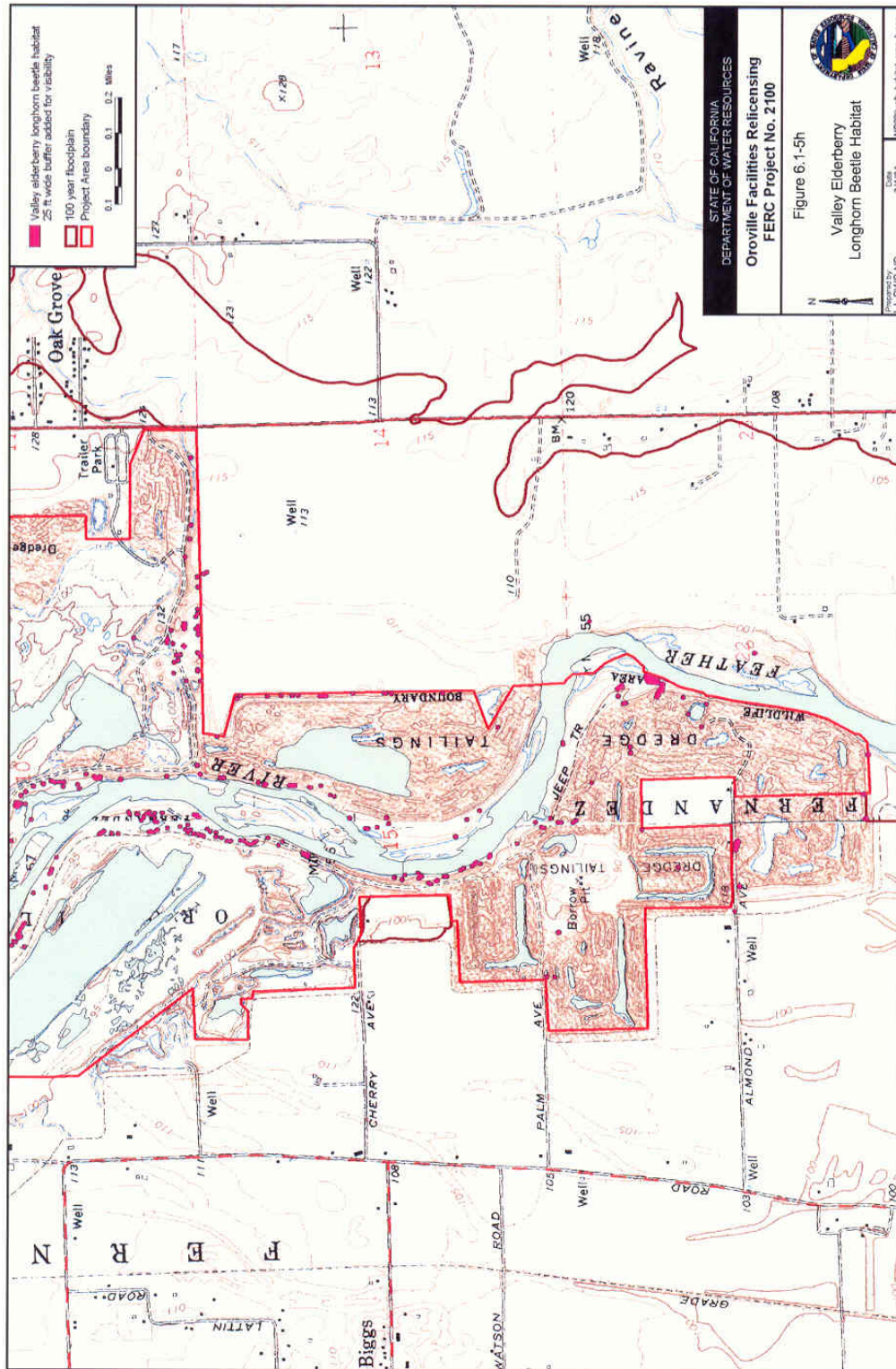


Figure 6.1-5h Valley Elderberry Longhorn Beetle Habitat.

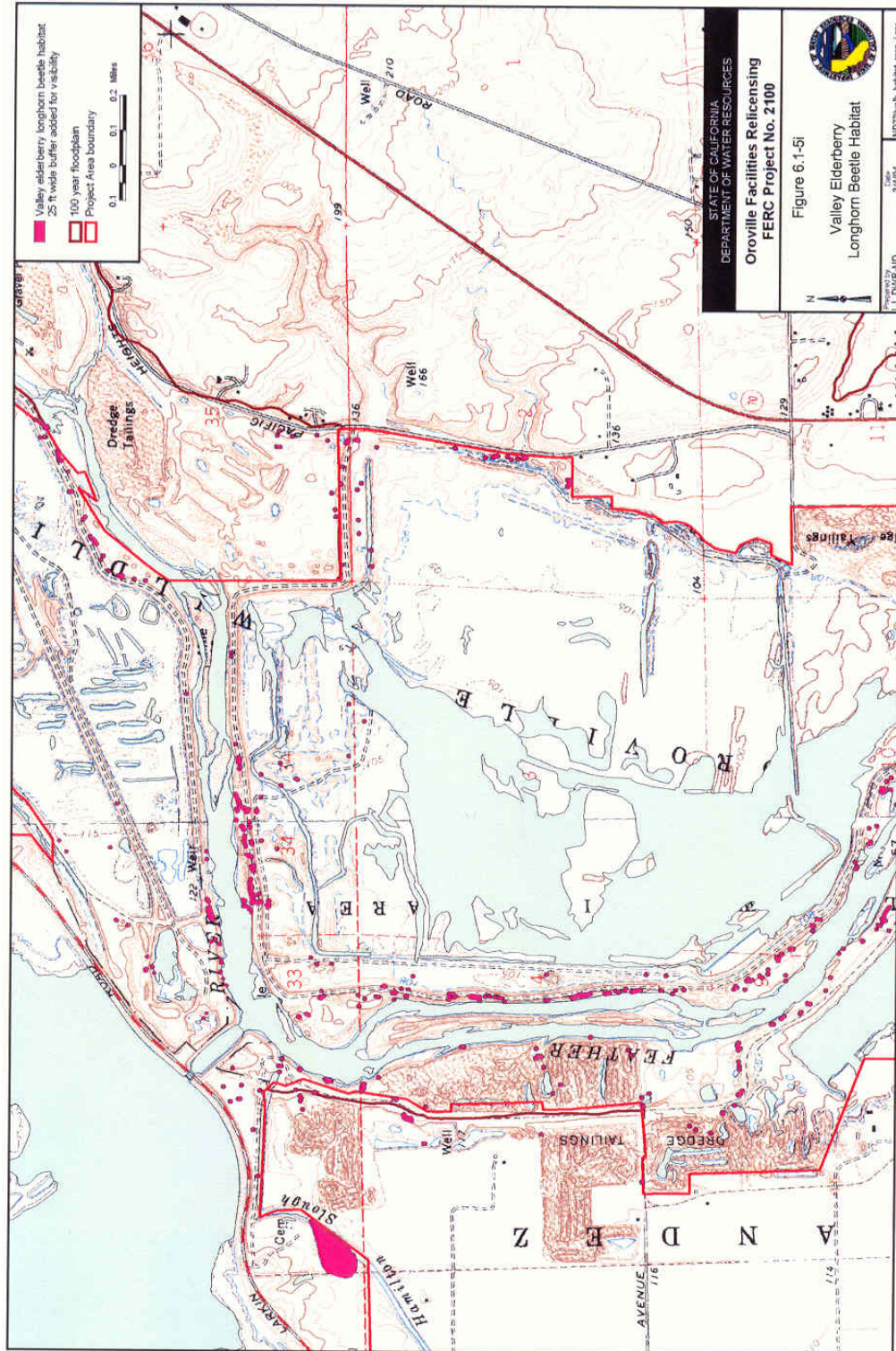


Figure 6.1-5i Valley Elderberry Longhorn Beetle Habitat.



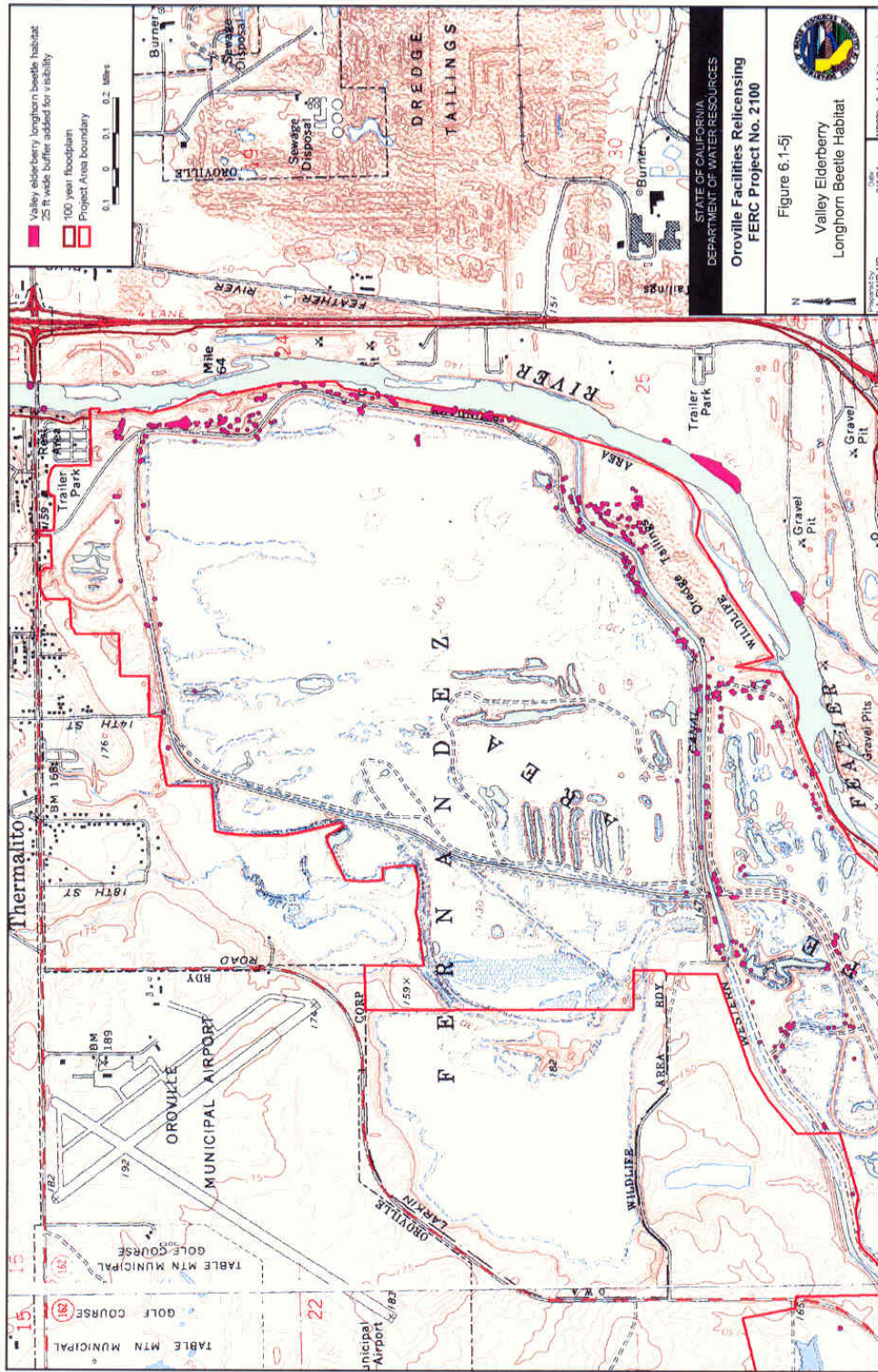


Figure 6.1-5j Valley Elderberry Longhorn Beetle Habitat.

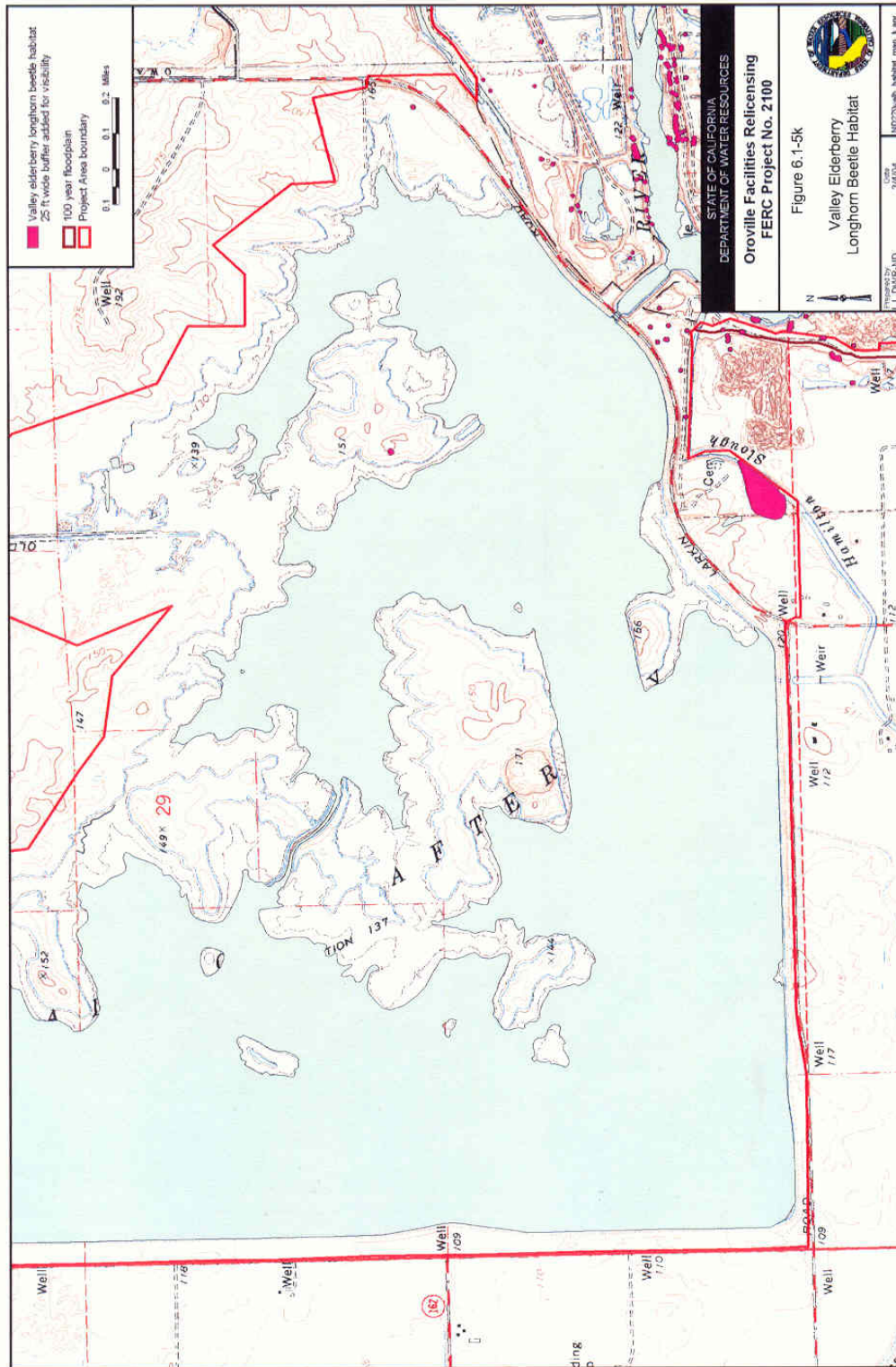


Figure 6.1-5k Valley Elderberry Longhorn Beetle Habitat.



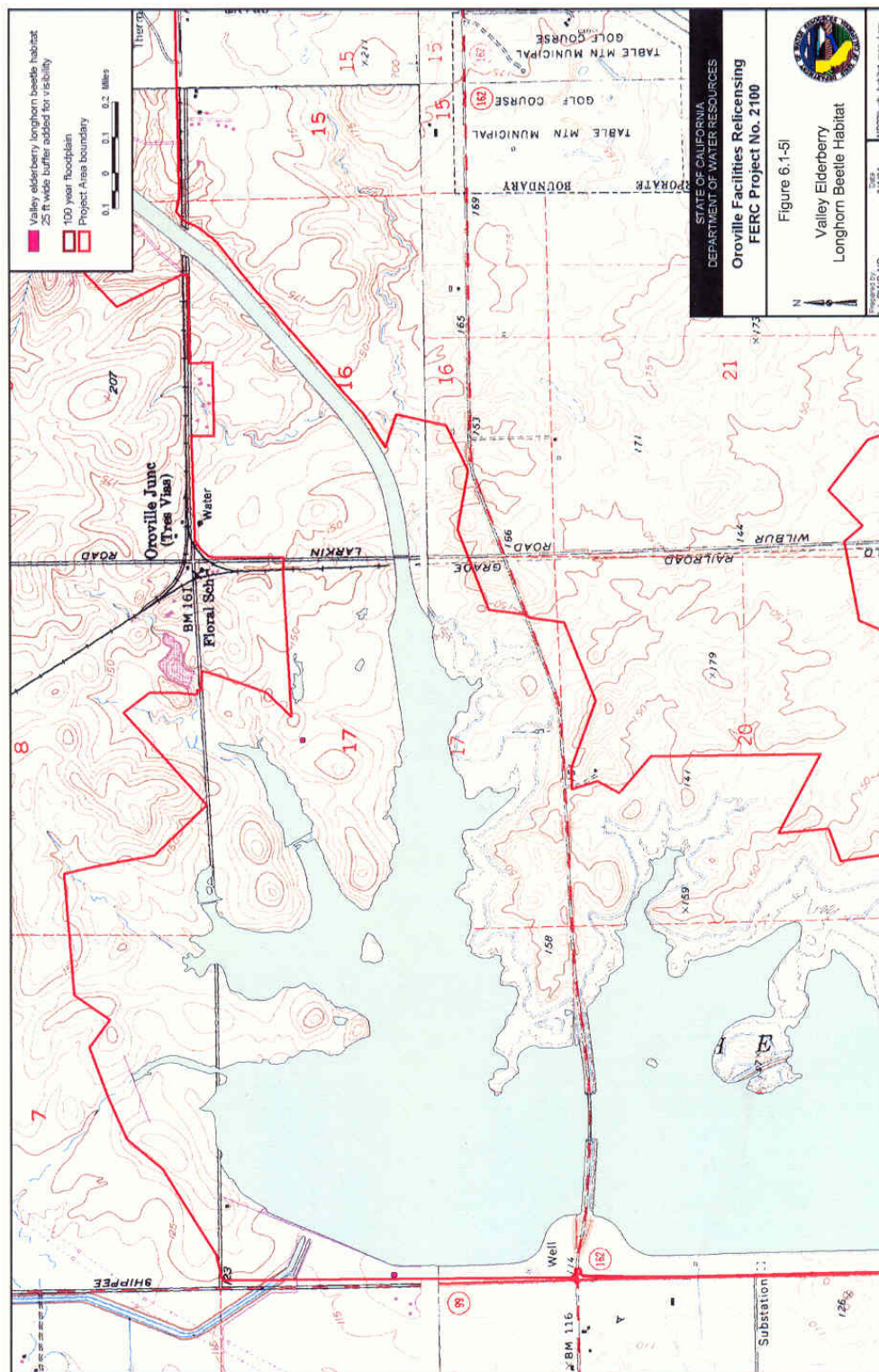


Figure 6.1-51 Valley Elderberry Longhorn Beetle Habitat.



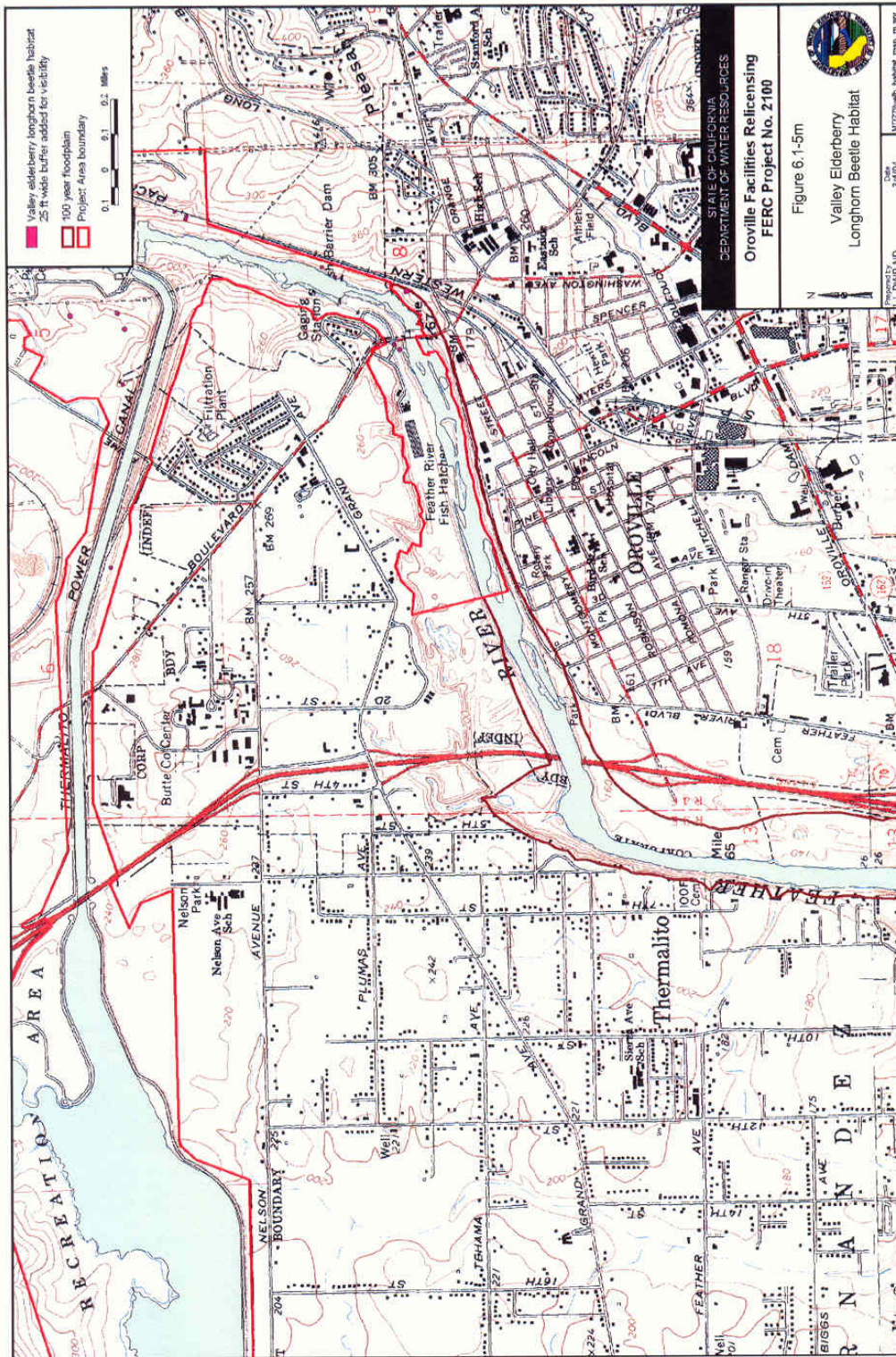


Figure 6.1-5m Valley Elderberry Longhorn Beetle Habitat.



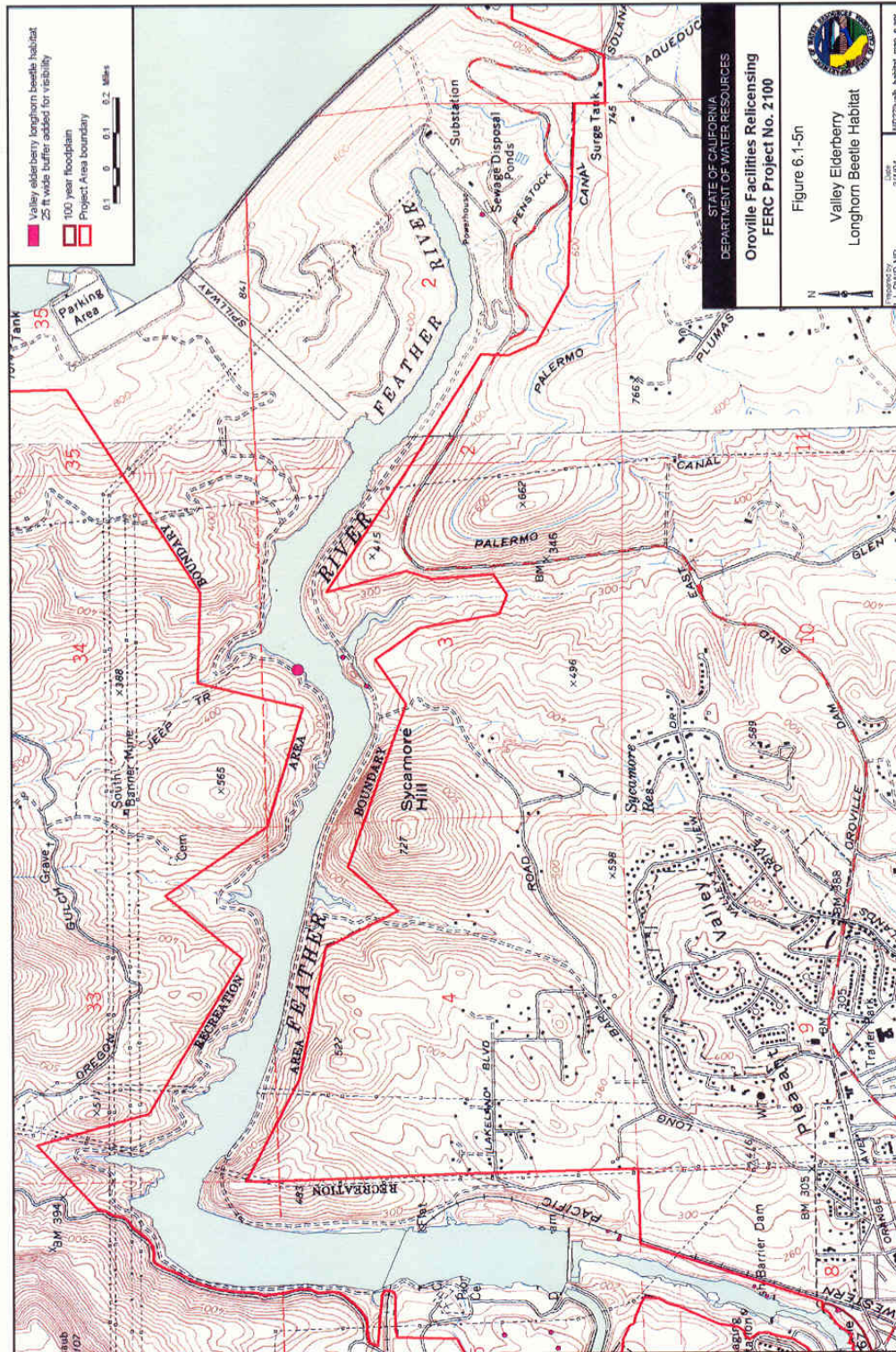
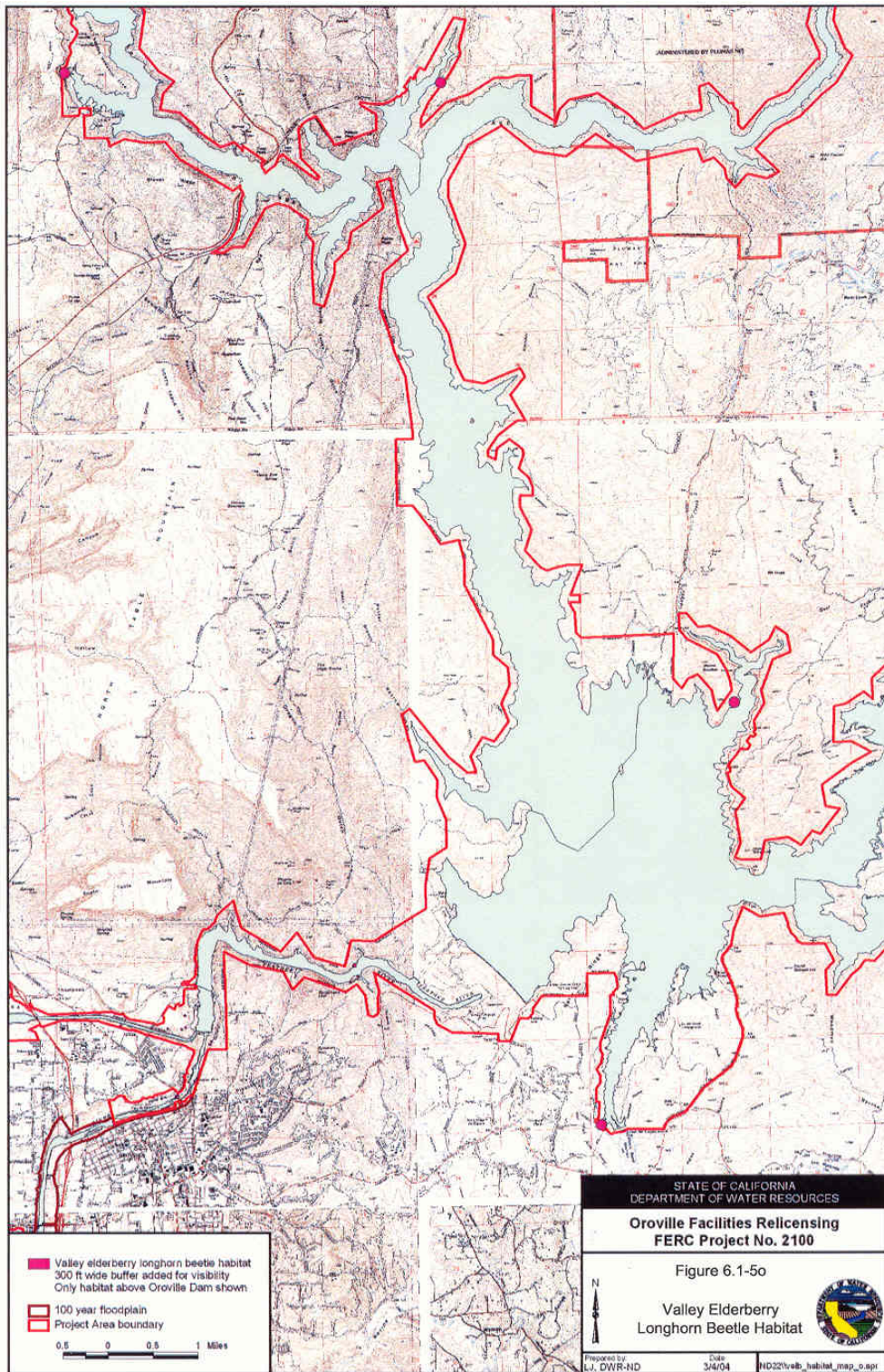


Figure 6.1-5n Valley Elderberry Longhorn Beetle Habitat.





**Figure 6.1-5o Valley Elderberry Longhorn Beetle Habitat.**

#### **6.1.5.4 Survey Methods and Results for the Action Area**

##### **Methods**

Suitable habitat for the valley elderberry beetle includes all shrubs of the genus *Sambucus* (Barr 1991). Elderberry shrubs grow in riparian habitats that are not commonly inundated by flood waters or high water tables. However, the valley elderberry beetle inhabited elderberry plants also occur in terrestrial stands of the genus *Sambucus*, often at a considerable distance from riparian habitats. Within the FERC Project Boundary, potentially suitable habitat within 100 feet of all project features, including roads, levees, campgrounds and trails, was surveyed and mapped during the blooming period by DWR in 2002 and 2003 using USFWS protocol (USFWS Website). Potentially suitable habitat in these surveys was considered to include all elderberry shrubs regardless of stem size. The elderberry shrub habitat mapped may be periodically subject to floodwaters but is high enough above normal inundation zones that habitat is not adversely affected by the high water table (DWR 2003a).

Surveys included searching all elderberry shrubs with one or more stems measuring 1 inch or greater in diameter at ground level occurring on or adjacent to (within 100 feet) project features including roads, levees, campgrounds, and trails for beetle exit holes (DWR 2003a). In addition, all elderberry stems 1 inch or greater at ground level were tallied by diameter size class (USFWS 1999) and occurrence and number of exit holes noted. Potentially suitable habitat was surveyed along Lake Oroville, the Feather River between Oroville Dam and the Fish Diversion Pool, the Power Canal, and the Feather River below OWA to the confluence with the Sacramento River. Due to access limitations, only plants visible from boats were surveyed along Lake Oroville and along the Feather River below the OWA to the confluence with the Feather River.

Potentially suitable habitat in the OWA along the Feather River was mapped but not surveyed. Valley elderberry longhorn beetles were assumed present in suitable habitat in these areas due to the extent of elderberry shrubs occurrence and historic identification of emergence holes in 2002 and 2003 in habitat in these areas (DWR 2003a).

##### **Results**

Potentially suitable habitat was identified along the Feather River corridor between Oroville Dam and the Fish Diversion Pool and along the Power Canal. Potentially suitable habitat also occurs in the OWA and along the Feather River below the OWA to the confluence with the Sacramento River in association with levees (DWR 2003a). However, the densities of elderberry bushes were lower and disjunct along the levees of the Feather River below the OWA to the confluence with the Sacramento River and uncommon or absent from the lower portion of levees or other areas subject to a high water table. Dense stands of elderberry bushes occur on all the existing levees within the OWA bordering the Feather River. Bushes are uncommon or absent from lower elevations of the OWA off the levees where groundwater levels are high. Distribution of

the elderberry stands on the levees also provides connectivity between habitats in the OWA (DWR 2003a).

No potentially suitable habitat along Lake Oroville shoreline or the Thermalito Forebay and Thermalito Afterbay was found.

Surveys of the Lake Oroville shoreline showed that elderberry shrubs are extremely uncommon, and no shrubs were identified within 100 feet of Lake Oroville facilities including roads, campgrounds, trails, and other project facilities. Only four elderberry shrubs were identified near Lake Oroville in the Canyon Creek watershed, but these shrubs were farther than 100 feet from Lake Oroville.

Potentially suitable habitat was identified along the Feather River corridor between Oroville Dam and the Fish Diversion Pool and along the Power Canal. Within this area, 45 elderberry stems greater than 1 inch in diameter at ground level were identified. No valley elderberry longhorn beetle emergence holes were present in any of the stems; however, they are assumed present within the area.

According to DWR surveys (DWR 2003a), all of the existing levees within the portion of the OWA bordering the Feather River contain high densities of elderberry shrubs with a greater than 5-inch stem diameter, which are the preferred habitat of the valley elderberry beetle. The valley elderberry longhorn beetle prefers stems larger than 1 or 2 inches for larval development and pupation (Barr 1991). DWR surveys showed that densities of elderberry shrubs along the Feather River are lower than those within the OWA (DWR 2003a). No firm conclusions can be drawn from elderberry densities in relation to the presence of the valley elderberry longhorn beetle. As Barr stated in her studies (1991), the beetle seems to prefer situations where groups are not isolated from each other. Sites with isolated or scattered plants were encountered almost equally, while three times as many sites with scattered elderberry had valley elderberry longhorn beetle populations. At sites where elderberry was abundant, those with evidence of valley elderberry longhorn beetle exceeded the overall percentage of these categories by about a third.

## **6.1.6 Vernal Pool Fairy Shrimp**

### **6.1.6.1 *Biology and Ecology***

The vernal pool fairy shrimp (*Branchinecta lynchi*) is endemic to the Central Valley of California and Oregon and occurs most commonly in association with vernal pool habitats. This fairy shrimp is fairly widespread in range but is not considered abundant in any locale. It is reported to occur in 26 counties in California from Riverside County in the South to Tehama County and Shasta County in the northern part of California to southern Oregon. It has been reported in the Central Coastal Mountains and South Coast Mountains, as well, but is not reported to occur above 800 feet above msl. The vernal pool fairy shrimp has been documented in Butte County and in Jackson County in Oregon as well as elsewhere in northern California (NatureServe Website).



Vernal pools are ephemeral freshwater ponds or depressions that form as a result of winter rains. They may exist in artificial depressions such as borrow pits, stock ponds, reservoirs, or any area that may collect and retain water for a few months or more. Generally, vernal pools are located in grasslands in areas of very tight or hard-pan soils. These soils are unique and are some of the oldest soils in the world—up to 600,000 years old (Barbour 1993). Some vernal pools may form on ancient basalt formations, while others may form on volcanic mudflows. With all species dependent on vernal pools, vernal pool shrimp species are contingent on seasonal fluctuations in rainfall, timing, and duration of precipitation, and water chemistry and quality. The nuances of water chemistry are still unknown for many vernal pool species (Witham, et al 1998); however, water chemistry is often cited as one of the most important factors in determining the distribution of fairy and tadpole shrimp (USFWS 1994).

The vernal pool fairy shrimp is a small aquatic crustacean belonging to the Anostraca order. It ranges in size from 0.5 to 1 inch long. Fairy shrimp have delicate elongate bodies, large stalked compound eyes, no carapace, and 11 pairs of swimming legs. They swim upside down by beating their legs in complex, wavelike movements (NatureServe Website). Fairy shrimp generally feed on algae, bacteria, protozoa, rotifers, and bits of detritus (NatureServe Website).

Vernal pool fairy shrimp have been collected from early December to early May. Female fairy shrimp carry their eggs in a ventral brood sac. The eggs are either dropped to the pool bottom or remain in the brood sac until the female dies and sinks. These resting eggs or cysts are very durable; they withstand heat, cold, and prolonged desiccation. When the pool dries out, so do the eggs. They remain on the dry pool bed until rains or some other environmental stimuli prompt them to hatch. The eggs may lay dormant for many seasons but as time passes, their viability decreases. A dry pool may contain several years breeding worth of eggs, since not all eggs hatch each season. Once the eggs hatch, the fairy shrimp swiftly progress through their stages to become adults. Average time to maturity is 41 days; however, in warmer pools it can be a little as 18 (Ericksen and Belk 1999).

Vernal pool fairy shrimp occur in a wide variety of habitat types. Specific vernal pool characteristics that determine habitat suitability are not well understood. These shrimp have been found in a variety of pool sizes, formed in various substrates. These shrimp may be found in vernal pools 79 percent of the time. Man-made or rock lined depressions make up the rest of their habitat. The occupied habitat differs greatly—alkali pools, stock ponds, seasonal drainages, and rock outcrops. Depths of the pool habitats vary as well, from frequently occupied pools that are small (<2,125 ft<sup>2</sup>) and shallow (mean of 2 inches) to the less occupied large (480,967 ft<sup>2</sup>) and very deep (48-inch) pools (USFWS 2003; Helm in Merced County Website).

Historical distribution of the vernal pool fairy shrimp is unknown since this species was only described in 1990. Its distribution is likely to have coincided with the historical distribution of Central Valley and Southern California vernal pools. Habitat loss in the Central Valley has been significant since the 1970s due to urban development. It has

been estimated that between 50 and 85 percent of the habitat that once supported vernal pools has been lost during this time (Witham, et al 1998). Prior to urban expansion, wide-scale habitat loss was limited due to land use patterns that preferred conversion of deeper, more friable soils for agriculture use. Grazing was commonly the only impact and, in some cases, the grazing slowed the encroachment of grasses into the pools, thus favoring shrimp (USFWS 2003; USFWS 1994).

#### **6.1.6.2 Recovery Plan**

No draft or final Recovery Plan is currently in effect for threatened and endangered brachipod species potentially occurring in vernal pool habitats in the FERC Project Boundary. As described in the final rule for designation of critical habitat for vernal pool crustaceans and plants (68 FR 46684-46781), per Section 4(b)(2) of the Endangered Species Act of 1973, as amended, lands owned by CDFG including the OWA, and lands in Butte County were excluded from the final ruling for designated Critical Habitat (68 FR 46745). The exclusion of certain areas was based on the benefits of inclusion verses the benefit of exclusion and from information received from the CDFG (68 FR 46766). Butte County was excluded from the Habitat Conservation Plan for vernal pool species designated in 2003 per the final ruling (68 FR 46684). However, DWR has developed and is implementing the “Land Management Plan for the Protection of the Potential Habitat of Special Status Species of Fairy and Tadpole Shrimp” (DWR 2004a) for the protection of vernal pool invertebrate species (Appendix C)

#### **6.1.6.3 Habitat in the Action Area**

Potentially suitable habitat exists within the Action Area. DWR mapped 253 vernal pools totaling 18.3 acres with pool sizes ranging from <0.002 to 3.9 acres. The majority of vernal pools (173) are located around the Thermalito Afterbay with the remaining pools (80) located around the Thermalito Forebay (DWR 2003) (Figures 6.1-6, 6.1-6a, b, and c) (DWR 2004b).

### **Habitat Types and Use Patterns**

Vernal pools in the Thermalito Afterbay and Thermalito Forebay are the Northern Hardpan type and occur in complexes in areas of hummocky ground on terrace-alluvial derived Redding soils (DWR 2004b).

Approximately 67 percent of the vernal pools surveyed are man-made (DWR 2004a). They are the result of impounded waters as an outcome of roads, berms, weirs, or levees. It is estimated that 56 percent of the pools occur in two clusters: (1) the south end of Wilbur Road (Figures 6.1-6a and 6.1-6b); and (2) around the South Forebay boat ramp (DWR 2004a) (Figure 6.1-6 c).

### **Habitat Designations**

Currently the vernal pool fairy shrimp species has been mapped in only 30 vernal pools or swales as element occurrences throughout its range (NatureServe Website). Critical

habitat for the vernal pool fairy shrimp is not located within Butte County. The 2003 Critical Habitat for threatened and endangered vernal pool species did not include counties where there was no documentation of listed species or those counties where the economic assessment indicated the monetary impacts to a particular county would be too great (USFWS 2003). However, even though Butte County has only recorded populations of the vernal pool fairy shrimp at its northern boundary, it does not mean the shrimp do not occur in other portions of Butte County (CDFG 2004).

### **Habitat Quantity and Quality**

Approximately 18.14 acres of vernal pools have been identified within the FERC Project Boundary (DWR 2003a) with approximately 67 percent of pools as a result of man-made activities. Pools in these areas range in size from very small (<3 feet in diameter) to larger pools of nearly 4 acres. Multipool complexes within the area cover between 0.5 and 5 acres. The majority of pools are fairly shallow, although large deep pools also occur. Only ten pools are equal to or larger than 0.25 acres in size. Four pools are around 0.25 acres, four pools are larger than 0.5 acres, and only two are larger than 1 acre in size. The depth of these pools was not collected during the surveys. The pools fill with water during the winter rains and as temperatures rise in February and March, water levels begin to decrease, stimulating germination and growth of early vernal pool plant species. The majority of the pools are shallow and therefore support numerous vernal pool plant species (DWR 2004a). These pools are less likely to support vernal pool invertebrates because they dry too quickly. The current conditions of the pools mapped for vernal pool invertebrates range from no impacts to sedimentation impacts from vehicles, and from disking or other mechanical impacts. Approximately 47 percent of the vernal pools have had at least one of these types of impacts (DWR 2004a).

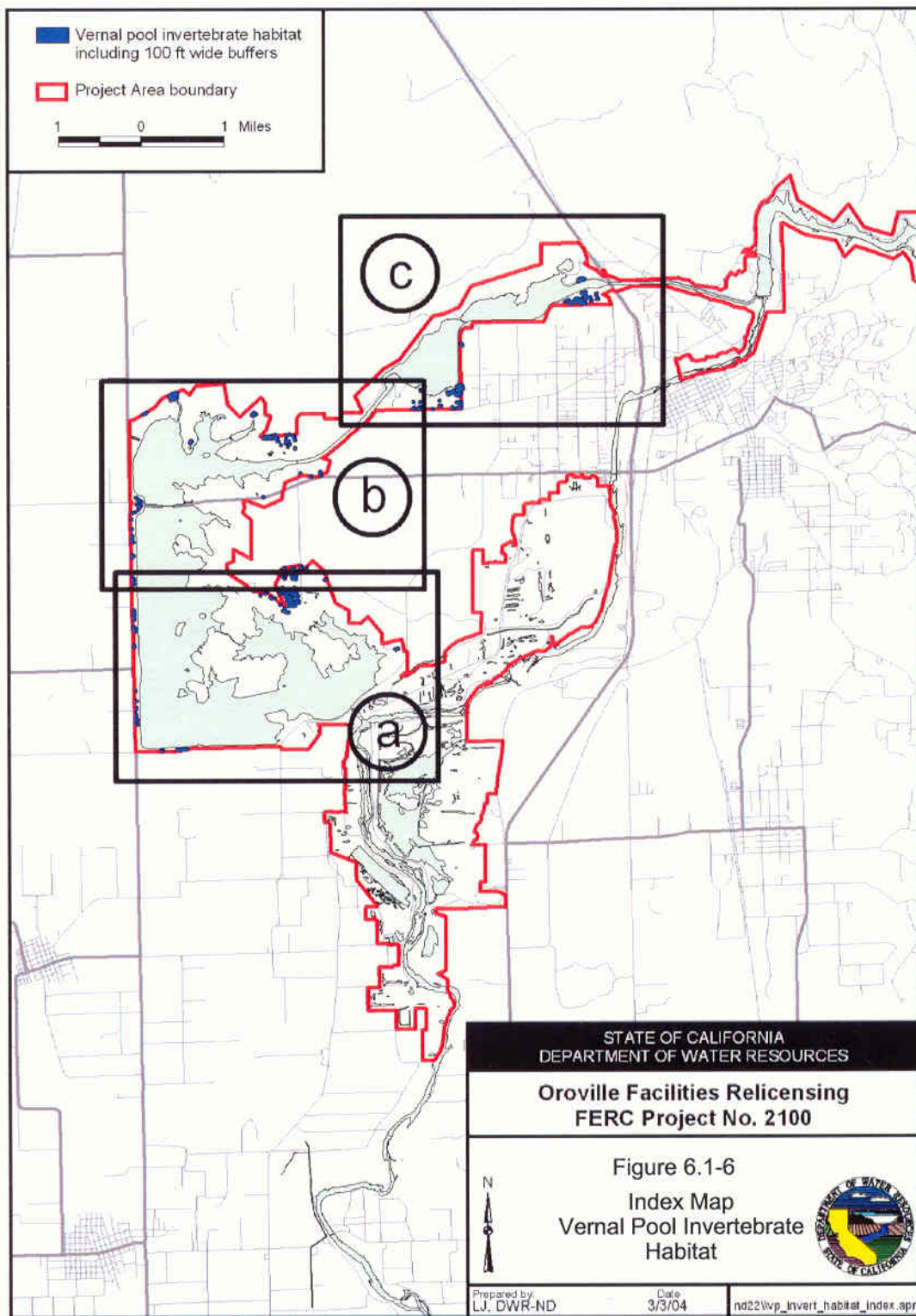


Figure 6.1-6. Index Map Vernal Pool Invertebrate Habitat.

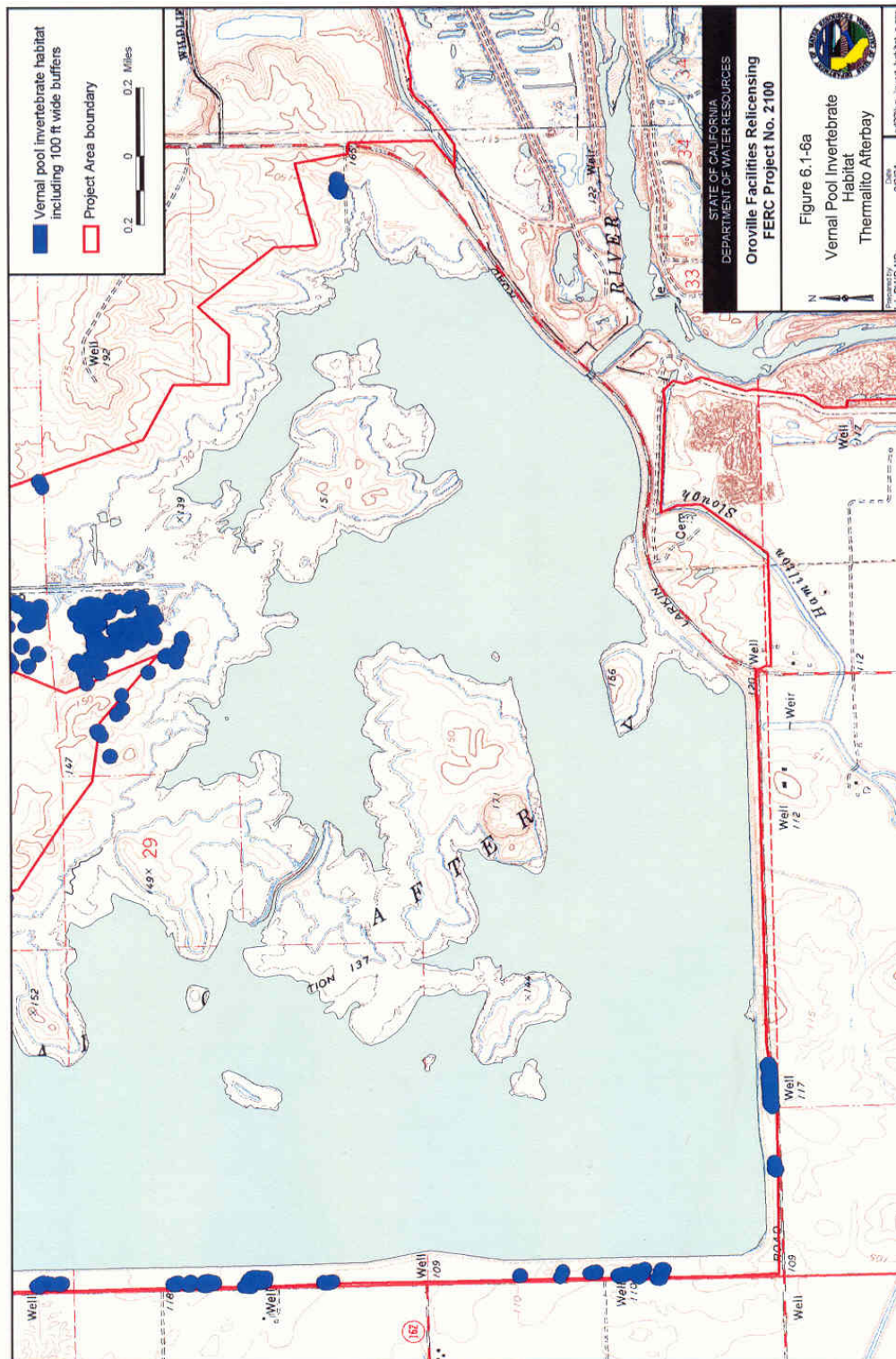


Figure 6.1-6a. Vernal Pool Invertebrate Habitat Thermalito Afterbay.



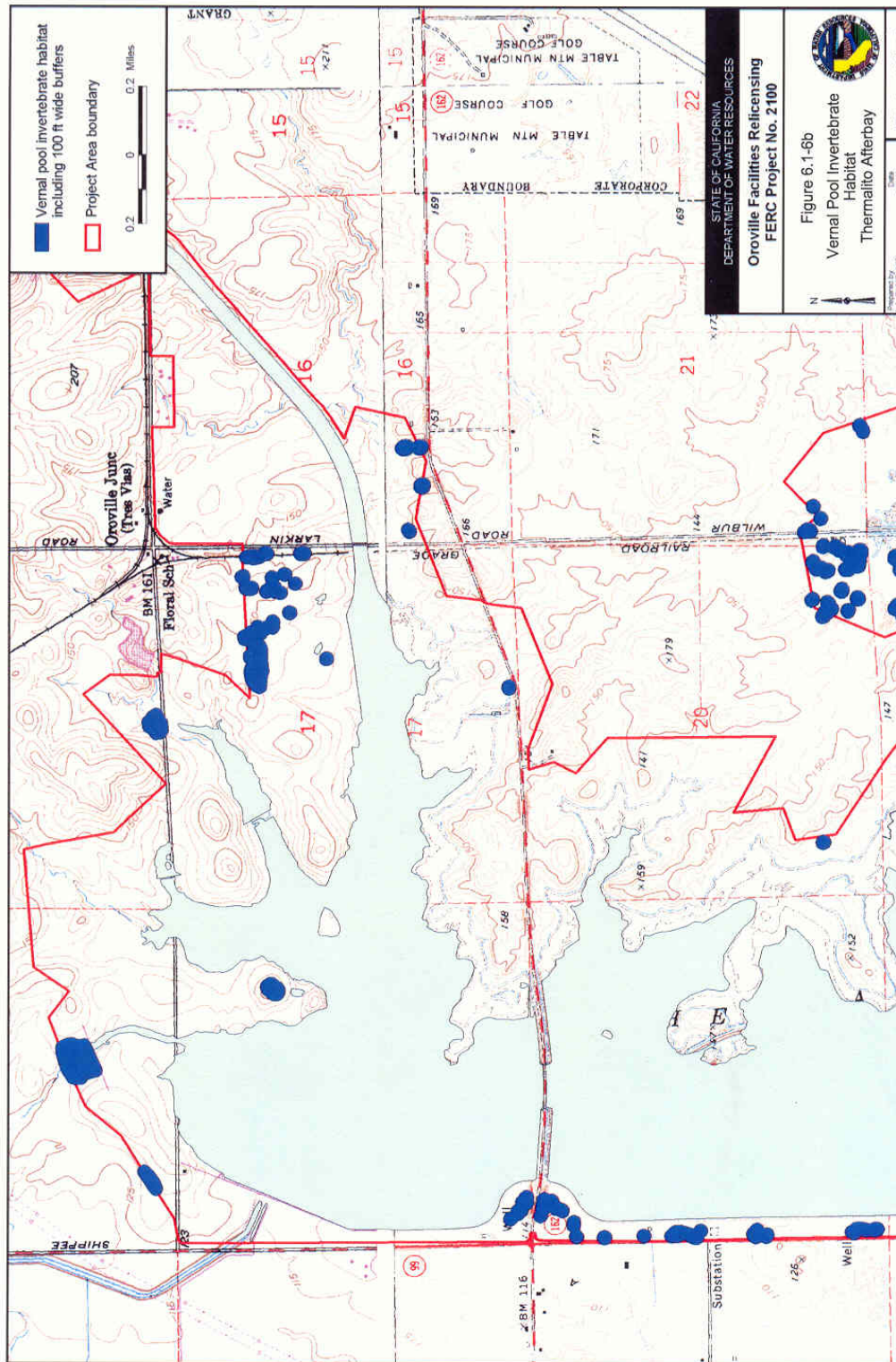


Figure 6.1-6b. Vernal Pool Invertebrate Habitat Thermalito Afterbay.

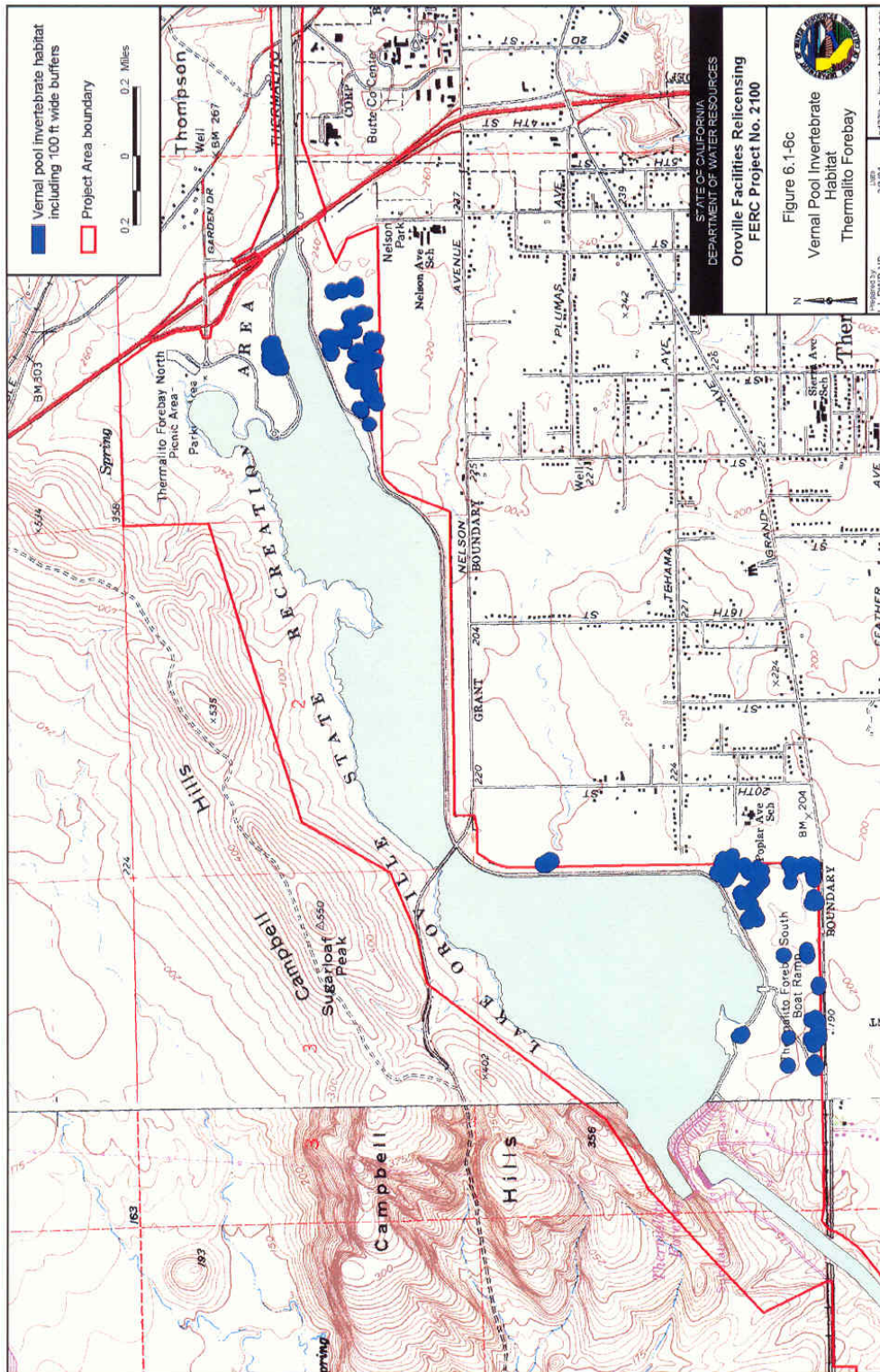


Figure 6.1-6c. Vernal Pool Invertebrate Habitat Thermalito Forebay.



#### **6.1.6.4 Survey Methods and Results for the Action Area**

##### **Methods**

Protocol level surveys for vernal pool branchiopods (Conservancy fairy shrimp, vernal pool fairy shrimp, and vernal pool tadpole shrimp) were not conducted during the relicensing studies, nor were presence or absence surveys conducted. DWR has assumed that listed species may be present (DWR 2004a) in suitable habitat. Field surveys therefore focused on identifying vernal pools and associated plant species within the FERC Project Boundary. Vernal pools were mapped during vegetation/habitat surveys. Vernal pools were initially located using National Wetland Inventory Maps; field truthing surveys were conducted in areas with high probability for vernal pools. Most of the pedestrian field surveys were conducted using a ten-meter grid (DWR 2003). The first rounds of surveys were conducted the summer and fall of 2001, where 75 percent of the pools were mapped. In the spring of 2002, previously mapped pools were verified for obligate vernal pool vegetation. Those depressions lacking appropriate vegetation or without prolonged pooling of water were dropped from consideration. The remaining 25 percent of the vernal pools were mapped during spring 2002. Locations of pools were recorded using global positioning systems (GPS) and were then mapped in an ArcView GIS format (DWR 2003).

##### **Results**

As previously indicated, potentially suitable habitat exists within the FERC Project Boundary. DWR mapped 253 vernal pools totaling 18.3 acres with pool sizes ranging from <0.002 to 3.9 acres. It is estimated that 67 percent of the vernal pools surveyed are man-made. They are the result of impounded waters as an outcome of roads, berms, weirs, or levees. It is estimated that 56 percent of the pools occur in two clusters: (1) the south end of Wilbur Road; and (2) around the South Forebay boat ramp (DWR 2004a).

There is one record of occurrence of this species adjacent to the FERC Project Boundary, just west of the Thermalito Afterbay across Highway 99 (CDFG 2004). This occurrence was recorded in a natural pool. One other record of the vernal pool fairy shrimp is located approximately 3 miles north of Thermalito Afterbay (CDFG 2004).

## **6.2 ENDANGERED WILDLIFE SPECIES**

### **6.2.1 Conservancy Fairy Shrimp**

#### **6.2.1.1 *Biology and Ecology***

The Conservancy fairy shrimp (*Branchinecta conservatio*) is endemic to the northern Central Valley of California. The species is currently known from the following disjunct populations: (1) the Vina Plains in Tehama County; (2) south of Chico in Butte County; (3) the Jepson Prairie Preserve and surrounding area in Solano County; (4) Sacramento National Wildlife Refuge in Glenn County; (5) Mapes Ranch west of Modesto; (6) San



Luis National Wildlife Refuge and the Haystack Mountain/Yosemite Lake area in Merced County; and (7) two locations on the Los Padres National Forest in Ventura County. (USFWS 1994). According to NatureServe (NatureServe Website), the Conservancy fairy shrimp has also been recorded in Stanislaus and Yuba Counties. The CNDDDB shows no records of this species within 5 miles of the Project (CDFG 2004); the closest recordation of this species is near the Vina Plains, approximately 35 miles to the northwest of the FERC Project Boundary (CDFG 2004). For a general description of vernal pool habitat, see Section 6.1.6.1.

The Conservancy fairy shrimp ranges in size from about 0.5 to 1 inch long. Fairy shrimp are aquatic species in the order Anostraca. They have delicate elongate bodies, large stalked compound eyes, no carapaces, and eleven pairs of swimming legs. They glide gracefully upside down, swimming by beating their legs in a complex, wavelike movement that passes from front to back. Fairy shrimp feed on algae, bacteria, protozoa, rotifers, and bits of detritus. (NatureServe Website).

Conservancy fairy shrimp inhabit rather large, clay bottomed, cool-water vernal pools with moderately turbid water (Eriksen and Belk 1999). According to Helm (Witham et al. 1998), Conservancy fairy shrimp occupy vernal pools, alkali vernal pools, and playa pools that have a potential ponding area of at least 15,070 ft<sup>2</sup> and are highly turbid. Conservancy fairy shrimp cysts lie dormant during the dry season, and hatch once the habitat is inundated and suitable environmental conditions prevail.

The Conservancy fairy shrimp is known to occur on basin rim, high terrace, and volcanic mudflow landforms (Helm and Vollmar 2001). The literature indicates that soil substrates are highly variable as are landforms. For example, some occupied pools in Glenn, Colusa and Merced counties are associated with alkaline sink areas and tend to be higher in pH and salinity than in other pools where the species is found (USFWS 2003). Shrimp occurrences have been documented on Anita, Pescadero, and Peters Clay soils in pools ranging from large (1–2 acres) to very large (88 acres). There are exceptions; pools in Montezuma Hills in Solano County and in Butte County are relatively small and have low turbidity (USFWS 2003). The pools where Conservancy shrimp occur generally last until June but the shrimp are gone long before then. They have been collected from early November to early April. The Conservancy fairy shrimp habitat suitability is not well understood, nor is their reproduction, hatching, and growth. However, the literature indicates that fairy shrimp in general are similar in their morphology and reproduction to vernal pool fairy shrimp. Studies conducted in the Vina Plains vernal pool complex have revealed that this species initiated development after cold-water flooding of pool basins and requires weeks to mature. Early April pool sampling revealed no mature individuals (Witham et al. 1998). Water in the larger pools takes longer to warm, which may explain why maturation of the fairy shrimp is delayed.

Historical distribution of the Conservancy fairy shrimp is unknown since this species was only described in 1990. Its distribution is likely to have coincided with the historical distribution of Central Valley vernal pools. Wide-scale habitat loss for this species is likely to have been early in California's history since the soils on which the preferred

vernal pools exist are fertile basin rim soils and were likely lost to agricultural conversion in the 19<sup>th</sup> century. It has been estimated that between 50 and 85 percent of the habitat that once supported vernal pools has been lost (Witham et al. 1998).

The Butte County populations are within Northern Basalt Flow vernal pools limited to ancient terraces and hilltops (USFWS 2003) just south of the Vina Plains Preserve. These occupied pools are located approximately 25 miles north of the Action Area (CDFG 2004).

### **6.2.1.2 Recovery Plan**

No draft or final Recovery Plan is currently in effect for threatened and endangered branchiopods species potentially occurring in vernal pool habitats in the FERC Project Boundary. As described in the final rule for designation of critical habitat for vernal pool crustaceans and plants (68 FR 46684-46781), per Section 4(b)(2) of the Endangered Species Act of 1973, as amended, lands owned by California Department of Fish and Game including the Oroville Wildlife Area, and lands in Butte County were excluded from the final ruling for designated Critical Habitat (68 FR 46745). The exclusion of certain areas was based on the benefits of inclusion versus the benefit of exclusion and from information received from the CDFG (68 FR 46766). Butte County was excluded from the Habitat Conservation Plan for vernal pool species designated in 2003 per the final ruling (68 FR 46684). However, DWR has developed and is implementing the “Land Management Plan for the Protection of the Potential Habitat of Special Status Species of Fairy and Tadpole Shrimp” (DWR 2004a) for the protection of vernal pool invertebrate species (Appendix C).

### **6.2.1.3 Habitat in the Action Area**

Potentially suitable habitat may exist within the FERC Project Boundary Action Area, although this habitat type may be limited only to the larger Northern Hardpan natural vernal pools. DWR surveys for vernal pools included areas within the FERC Project Boundary. DWR mapped 253 vernal pools totaling 18.3 acres with pool sizes ranging from <0.002 to 3.9 acres. The majority of vernal pools (173) are located around the Thermalito Afterbay with the remaining pools (80) located around the Thermalito Forebay (DWR 2003) (Figures 6.1-6, 6.1-6a, 6.1-6b and 6.1-6c) (DWR 2004).

### **Habitat Types and Use Patterns**

Vernal pools in the Thermalito Afterbay and Thermalito Forebay are the Northern Hardpan type and occur in complexes in areas of hummocky ground on terrace-alluvial derived Redding soils (DWR 2004b).

It is estimated by DWR that 67 percent of the vernal pools surveyed are man-made. They are the result of water impounded as an outcome of roads, berms, weirs, or levees. It is estimated that 56 percent of the pools occur in two clusters: (1) the south end of Wilbur Road (Figures 6.1-6a and 6.1-4b) and (2) around the South Forebay boat ramp (Figure 6.1-6c)(DWR 2003).

## **Habitat Designations**

Only a handful of disjunct localities are mapped for the Conservancy fairy shrimp. Some are managed as preserves, such as the Vina Plains Preserve in Tehama County, under the stewardship of the Nature Conservancy (NatureServe Website). The largest threat to these vernal pool species is urban expansion and agricultural conversion. Other threats exist as well, such off-highway vehicle activity. Critical habitat for the Conservancy fairy shrimp is not located within Butte County. The 2003 Critical Habitat for Threatened and Endangered Vernal Pool Species (USFWS 2003) did not include counties that did not have documentation of listed species within their boundaries or those counties where the economic assessment indicated the monetary impacts to a particular county would be too great (USFWS 2003).

While the occurrence of vernal pool fairy shrimp is documented near the FERC Project Boundary west of the Thermalito Afterbay and in a vernal pool complex located approximately 3 miles north of the FERC Project Boundary above the Thermalito Afterbay (CDFG 2004), occurrences of the Conservancy fairy shrimp are not currently known from on the Action Area (CDFG 2004). The latter vernal pool is listed as a Northern Volcanic Mudflow vernal pool. The former occurrence has no habitat attributes.

## **Habitat Quantity and Quality**

The approximately 18.3 acres of vernal pools range in size from very small (< 3 feet in diameter) to larger pools of nearly 4 acres. Multipool complexes within the area cover between 0.5 and 5.0 acres. The majority of pools are fairly shallow, although large deep pools also occur. These larger pools may be suitable for the Conservancy fairy shrimp. The pools fill with water during the winter rains. As temperatures rise in February and March, water levels begin to decrease, stimulating germination and growth of early vernal pool plant species. These vernal pools support numerous vernal pool plant species (DWR 2004b).

### ***6.2.1.4 Survey Methods and Results for the Action Area***

#### **Methods**

DWR has assumed that listed branchiopod species may be present (DWR 2004a) in suitable habitat within the FERC Project Boundary. Therefore, protocol level surveys or presence or absence surveys for vernal pool branchiopods (Conservancy fairy shrimp, vernal pool fairy shrimp, and vernal pool tadpole shrimp) were not conducted during the relicensing studies. Field surveys focused on identifying vernal pool habitat and associated plant species within the FERC Project Boundary.

Vernal pools were mapped during vegetation/habitat surveys. Vernal pools were initially located using National Wetland Inventory Maps, and then field truthing surveys were conducted in areas with high probability for vernal pools. Most of the pedestrian field surveys were conducted using a 10-meter grid (DWR 2003). The first rounds of surveys

were conducted during the summer and fall of 2001, where 75 percent of the pools were mapped. In the spring of 2002, previously mapped pools were verified for obligate vernal pool vegetation. Those depressions lacking appropriate vegetation or without prolonged pooling of water were dropped from consideration. The remaining 25 percent of the vernal pools were mapped in the spring of 2002. Locations of pools were recorded using GPS and were then mapped in an ArcView GIS format (DWR 2003).

## **6.2.2 Vernal Pool Tadpole Shrimp**

### **6.2.2.1 *Biology and Ecology***

Vernal pool tadpole shrimp (*Lepidurus packardii*) is endemic to the Central Valley of California. It is reported to occur in 16 counties ranging from Shasta County in the north to Tulare in the south (NatureServe Website). It has occupied habitats from the foothills of the Sierra Nevada to the Cascade Range below 800 feet msl. It is found as far west as Alameda and Solano Counties (CDFG 2004).

Vernal pool tadpole shrimp is a small freshwater aquatic crustacean belonging to the order Notostraca. Tadpole shrimp have dorsal compound eyes, a large shield-like carapace that covers a large part of the body and a pair of long cercopods (appendages) at the end of the last abdominal segment. Vernal pool tadpole shrimp adults can reach 2 inches in length. They have about 35 pairs of legs and swim primarily with their legs down. This species superficially resembles the rice field tadpole shrimp (*Triops longicaudatus*) but is apparently disjunct in its distribution (USFWS 1994).

Tadpole shrimp climb or scramble over objects, as well as plow along or within bottom sediments. Their diet consists of organic detritus and living organisms, such as fairy shrimp and other invertebrates (NatureServe Website). These shrimp are found in vernal pools containing clear to highly turbid water, with pools ranging in size from 54 square feet in the former Mather Air Force Base area of Sacramento County, to the 89-acre Olcott Lake at Jepson Prairie.

The life history of the vernal pool tadpole shrimp is linked to the seasonal cycle of its vernal pool habitat. After winter rainwater fills the pool, the population is reestablished from cysts that lie dormant in the dry pool sediments. Sexually mature adults have been observed in vernal pools three to four weeks after the pools had been filled (USFWS 1994). Other literature indicates that sexual maturity is reached between six and seven weeks (Ahl 1991). The variables may be water temperature and food supply. Vernal pool tadpole shrimp are described as bisexual (hermaphroditic) and are capable of self-fertilization. Once fertilization has taken place, the shrimp deposit their eggs on vegetation and other objects on the bottom. Some eggs hatch immediately, while others remain dormant cysts in the soil and hatch during later rainy seasons. Hatching of dormant cysts has been documented as early as four days after inundation when incubated at 10 degrees Celsius.

The vernal pool tadpole shrimp have been documented in the Vina Plains as having more than one generation of shrimp in nearly all pools, regardless of pool size (Witham et al. 1998). These observations were based on individuals' carapace sizes at the time of sampling. The larger the pool, the longer the first generation lived and the longer this generation contributed to the cyst bank. In the larger pools, the second generation matured more slowly or was delayed in maturation. These pools usually become dry in June, with total mortality. The smaller the pools, the lower number of cysts were produced by the adults (Witham, et al 1998). In these pools, density indices were high (20 to 80 per mi<sup>2</sup>) when pre-reproductive individuals were present and low (10 per mi<sup>2</sup>) in late season samples (Witham, et al 1998).

Vernal pool types and soil associated with areas of concentration of vernal pool tadpole shrimp differ greatly across the geographic range of the species. These differences lead to different species compositions and environmental conditions between vernal pool tadpole shrimp occurrences. Pool depth and size are also highly variable. The literature gives various preferred pool temperatures, and it assumed this is because of pool types. The northern range of this tadpole shrimp consists of Northern Basalt Mud Flow vernal pools, which are limited to ancient terraces and hilltops that compose some of the oldest geologic formations in California. The Vina Plains Preserve located in Tehama County is a good example of these types of pools. These formations are also found in Butte County. Northern Volcanic Mudflow vernal pools are delineated in Butte, Tehama, Shasta, and Yuba Counties. These pools are generally small and tend to be inundated for a short period of time. Other occurrences are within claypan and hardpan. Grassland pools in Yuba County have been described as developed on four types of geologic formations (Modesto, Riverbank, Laguna, and Mehrten Formations). It appears that since the tadpole shrimp occupy extremely different pool types with various substrates, that many of these populations are described as genetically different from one another (USFWS 2003). The variation in habitat is best described as disparate since they have been documented as occurring in a variety of artificially created pools, including stock ponds, reservoirs, ditched, backhoe pits, and vehicular ruts. This may indicate that disturbed habitats favor this shrimp species (NatureServe Website).

#### **6.2.2.2 Recovery Plan**

No draft or final recovery plan is currently in effect for threatened and endangered branchiopods species potentially occurring in vernal pool habitats in the FERC Project Boundary. As described in the final rule for designation of critical habitat for vernal pool crustaceans and plants (68 FR 46684-46781), per Section 4(b)(2) of the Endangered Species Act of 1973, as amended, lands owned by CDFG including the OWA, and lands in Butte County were excluded from the final ruling for designated Critical Habitat (68 FR 46745). The exclusion of certain areas was based on the benefits of inclusion verses the benefit of exclusion and from information received from the CDFG (68 FR 46766). Butte County was excluded from the Habitat Conservation Plan for vernal pool species designated in 2003 per the final ruling (68 FR 46684). However, DWR has developed and is implementing the "Land Management Plan for the Protection of the

Potential Habitat of Special Status Species of Fairy and Tadpole Shrimp” (DWR 2004a) (Appendix C) for the protection of vernal pool invertebrate species.

### **6.2.2.3 Habitat in the Action Area**

Potentially suitable habitat may exist within the FERC Project Boundary Action Area, including 253 vernal pools totaling 18.3 acres with pool sizes ranging from <0.002 to 3.9 acres (DWR 2004b). The majority of vernal pools (173) are located around the Thermalito Afterbay with the remaining pools (80) located around the Thermalito Forebay (DWR 2003) (Figures 6.1-6, 6.1-6a, b, and c).

### **Habitat Types and Use Patterns**

Vernal pools in the Thermalito Afterbay and Thermalito Forebay are classified as the Northern Hardpan type (Sawyer-Keeler Wolf 1995) and occur in complexes in areas of hummocky ground on terrace-alluvial derived Redding soils (DWR 2004b).

Approximately 67 percent of the vernal pools surveyed are man-made (DWR 2004a). They are the result of water impounded as an outcome of roads, berms, weirs, or levees. It is estimated that 56 percent of the pools occur in two clusters: (1) the south end of Wilbur Road (Figure 6.1-6a and 6.1-6b); and (2) around the South Forebay boat ramp (DWR 2004a) (Figure 6.1-6c).

### **Habitat Designations**

The vernal pool tadpole shrimp is reported to occur in 33 percent of all seasonal wetlands in the Central Valley of California (NatureServe Website). Although occurrences of the vernal pool tadpole shrimp are recorded in Butte County, the USFWS has not designated Critical Habitat within the county. According to the CNDDDB records, there are three locations with vernal pool tadpole shrimp within 5 miles of the FERC Project Boundary (CDFG 2004). One record is from a vernal pool complex located approximately 2.3 miles north of the Thermalito Forebay. The other occurrences are located just outside the northwestern FERC Project Boundary at the Thermalito Afterbay (CDFG 2004). The vernal pool tadpole shrimp occur within the same vernal pools as the vernal pool fairy shrimp (CDFG 2004). It is likely that vernal pool tadpole shrimp occupy vernal pool habitat within the FERC Project Boundary.

### **Habitat Quantity and Quality**

DWR mapped 18.3 acres of vernal pools with approximately 67 percent of pools as a result of man-made activities. Pools range in size from very small (< 3 feet in diameter) to larger pools of nearly 4 acres. Multipool complexes within the area cover between 0.5 and 5.0 acres. The majority of pools are fairly shallow, although large deep pools also occur. The pools fill with water during the winter rains and as temperatures rise in February and March, water levels begin to decrease, stimulating germination and growth of early vernal pool plant species. These vernal pools support numerous vernal pool plant species (DWR 2004b).

#### **6.2.2.4 Survey Methods and Results for the Action Area**

##### **Methods**

Vernal pools were mapped during vegetation/habitat surveys. Vernal pools were initially located using National Wetland Inventory Maps, and then field truthing surveys were conducted in areas with high probability for vernal pools. Most of the pedestrian field surveys were conducted using a 10-meter grid (DWR 2003). The first rounds of surveys were conducted the summer and fall of 2001, where 75 percent of the pools were mapped. In the spring of 2002, previously mapped pools were verified for obligate vernal pool vegetation. Those depressions lacking appropriate vegetation or without prolonged pooling of water were dropped from consideration. The remaining 25 percent of the vernal pools were mapped the spring of 2002. Additional plant surveys are to be conducted in 2004 per request of USFWS (pers. comm., Bogener 2004). Locations of pools were recorded using GPS and then mapped in an ArcView GIS format (DWR 2003).

##### **Results**

DWR has assumed that listed species may be present (DWR 2004a) in suitable habitat within the FERC Project Boundary Action Area. Therefore, protocol level surveys or presence and absence surveys for vernal pool branchiopods (Conservancy fairy shrimp, vernal pool fairy shrimp, and vernal pool tadpole shrimp) were not conducted during the relicensing studies. Field surveys focused on identifying vernal pool habitat within the Project Area and associated plant species.

### **6.3 CANDIDATE WILDLIFE SPECIES**

#### **6.3.1 Western Yellow-Billed Cuckoo**

##### **6.3.1.1 *Biology and Ecology***

The western yellow-billed cuckoo (*Coccyzus americanus ssp. occidentalis*) is a member of the avian order Cuculiformes and Cuculidae family, which are distinguished by feet with two toes facing forward and two pointing backward (zygodactyl). There are only three genera totaling six species found in North America. The western yellow-billed cuckoo is currently not recognized by the American Ornithologists' Union (AOU) as a subspecies. The AOU only recognizes the yellow-billed cuckoo (*Coccyzus americanus*) with its range from the riparian west to the deciduous forests of the east where it is a common bird (AOU Website). The status of the subspecies designation had been questioned by some but now is currently becoming accepted by most ornithologists. This is based on using applicable statistical analysis (multivariate) to demonstrate the difference between the eastern and western yellow-billed cuckoos. After the reevaluation of this data the species was listed as a candidate species (USFWS 2001).

The yellow-billed cuckoo is a medium-sized bird, about 12 inches in length and weighing about 2 ounces, occurring within suitable riparian forest habitat along rivers

primarily in the Central Valley. Yellow-billed cuckoos are primarily foliage gleaners, although they may catch flying prey, or drop to the ground to catch grasshoppers or tree frogs. They appear to specialize in large-sized prey. Food types in order of dominance are caterpillars (primarily sphinx moth larvae), katydids, tree frogs, and grasshoppers. Some observations of reproductive success relative to food sources has been noted on the Kern River (Laymon et al. 1997). There, the number of eggs laid was positively correlated to the percent of katydids fed to the young and negatively correlated to the percent of green caterpillars fed to the young. The total number of young fledged per pair was correlated to the capture time of all food types, with the shorter capture time associated with more young fledged (Laymon et al. 1997).

Western yellow-billed cuckoos require large blocks of riparian habitat for nesting (particularly woodlands with cottonwoods [*Populus* spp.] and willows [*Salix* spp.]) while eastern yellow-billed cuckoos breed in a wider range of habitats, including deciduous woodlands and parks (Ehrlich et al. 1988). A diverse riparian site that is close to water or is sufficiently humid is generally associated with western cuckoo habitat. An understory of dense foliage (usually willow species) is preferred for nest cover while cottonwood or other riparian tree species along with orchards may provide foraging habitat (Laymon et al. 1997). Nesting peaks later (mid-June through August) than in most co-occurring bird species because yellow-billed cuckoos can delay egg laying up to a month to coincide with greater food availability. Clutch size is usually two or three eggs, but may be up to five. Development of the young is rapid, with incubation to fledging at less than 17 days (Hughes 1999). The young are able to fly at 21 days. Little is known of juvenile dispersion other than the juveniles begin migration within a few weeks. Generally, only one brood is produced per season but that is entirely dependent on available food. On the South Fork Kern River, in years of abundant food resources, up to three broods have been documented (Laymon et al. 1997).

Along the Sacramento River, nesting yellow-billed cuckoos occupied home ranges, which included 25 acres or more of riparian habitat (Laymon et al. 1997). Another study on the same river found riparian patches with yellow-billed cuckoo pairs to average 99 acres (Halterman 1991). Home ranges in the South Fork of the Kern River in California averaged about 42 acres (Laymon et al. 1997). However, the Riparian Bird Conservation Plan outlines that optimal habitat patches should be of 50 to 60 acres with a minimum of 25 acres and the optimal habitat patch size for a pair would be at least 180 acres or more in area, with a width of more than 600 meters (as the habitat block is parallel to a river) (RHJV 2000).

Yellow-billed cuckoos are loosely territorial. They do not defend a territory but, given uniform habitat, they are regularly spaced within it. Nesting densities ranging from one to 15 pairs per 99 acres were estimated in a New Mexico study and three plots in Arizona had densities ranging of 8.2, 19.8, and 26.5 pairs per 99 acres (USFWS 2001). However, it appears that densities are based on available food sources and are variable.



The western yellow-billed cuckoo breeds in scattered locations where suitable habitat is available throughout California, Idaho, Utah, Arizona, New Mexico, extreme western Texas, and possibly Nevada and western Colorado. Its historical breeding range was significantly larger. In California, historical accounts of the bird indicated that it was a common breeding species in riparian habitat throughout much of lowland California along river corridors and on the east side of the Sierra up to Surprise Valley at the base of the Warner Range. The current breeding distribution in California of greater than five pairs is limited to the Sacramento River from Red Bluff to Colusa and the South Fork Kern River from Isabella Reservoir to Cranebrake Ecological Reserve (Laymon in CPIF Website). Other small populations with breeding pairs of less than five are located at the Feather River from Oroville to Verona (Butte, Yuba and Sutter Counties); the Prado Flood Control Basin (San Bernardino and Riverside counties); the Amargosa River near Tecopa, (Inyo County); the Owens Valley near Lone Pine and Big Pine (Inyo County); the Santa Clara River near Santa Clara (Los Angeles County); the Mojave River near Victorville (San Bernardino County); and the Colorado River from Needles (San Bernardino County) to Yuma Arizona (Imperial County) (Laymon in CPIF Website).

The species overwinters from Columbia and Venezuela, south to northern Argentina (Ehrlich et al. 1988). Migration patterns, corridors and critical stopovers are largely unknown. Like most songbirds, the yellow-billed cuckoo migrates at night. The extent to which yellow-billed cuckoos nesting in different regions of North America commingle during migration or while overwintering is unknown (Laymon in CPIF Website).

A statewide survey of the western yellow-billed cuckoo was conducted in 1986 and 1987; a total of 30 to 33 pairs and 31 unmated males were found at nine localities (Laymon and Halterman 1989). The majority were along the upper Sacramento River from Red Bluff to Colusa (18 pairs and 19 unmated males) and at the South Fork Kern River (7 pairs and 3 unmated males). The remaining cuckoos were found at scattered locations including one pair and five unmated males along the Feather River; one to four pairs in the Prado Flood Control Basin; one unmated male at the Mojave River near Hodge; one unmated male in the Owens Valley; one pair along the Amargosa River near Tecopa; one pair and one unmated male along the Colorado River north of Blythe; one unmated male along the Colorado River in the Picacho Region; and one pair along the Colorado River in the Laguna Dam Region (CALPIF Website).

More recent surveys on the Sacramento River from 1987 to 1990 have shown a fluctuating population of 23 to 35 pairs (Halterman 1991). Continuous surveys on the South Fork Kern River from 1985 to 1996 have shown a population that varied from a low of 2 pairs in 1990 to a high of 24 pairs in 1992 (Laymon et al. 1997). These two sites are the only localities in California that sustain breeding populations of yellow-billed cuckoos.

Habitat loss is directly correlated with the manipulation of perennial rivers and streams. Diversions for irrigation, historic mining practices, logging, livestock grazing, and agricultural conversion have also resulted in the degradation of habitat. Construction of dams created impoundments that flooded native riparian communities, as well as

altering hydrologic flood regimes, which are essential in maintaining native riparian ecosystems (Halterman 1991). Eliminating flood events removed that catalyst for riparian species recruitment. Diversion of water caused the lowering of near-surface groundwater making it more difficult for young riparian plants to become established within a wider band along a watercourse. Water that has been diverted for irrigation may contain high levels of dissolved solids and pesticides that may in turn reduce the success of riparian species or favor undesirable species such as tamarisk. Pesticide use may also reduce the cuckoo's prey base to the point that nesting success is limited (Halterman 1991).

River channelization, construction of levees close to the river, and riprap along the levees have fragmented riparian habitat along the Sacramento River. These practices have also disrupted the ecological processes that both renew and restore riparian and aquatic habitats (Halterman 1991). More than one-half of the Sacramento River's banks within the lowermost 194 miles of river have been riprapped over the last four decades (USFWS 2001). The result is that much of the River's remaining riparian habitat now occurs in the form of narrow disconnected linear patches, which are considered unsuitable for yellow-billed cuckoo nesting (USFWS 2001). Other factors to population declines may be due to the loss of continuous migration corridors along with the lack of patches of adequate size for nesting, and the species' inability to use highly isolated patches (Halterman 1991).

Occupied habitat is located approximately 20 miles northwest and west of the FERC Project Boundary in the Sacramento River Conservation Area. Documented sightings of yellow-billed cuckoo in the past 20 years within the Feather River floodplain are approximately 16 to 18 miles downriver from the FERC Project Boundary (CDFG 2004). However, many of the documented sightings within the past 20 years are within the Sacramento River corridor as close as 16 miles west of the FERC Project Boundary as well as documented sightings within riparian forests along Butte Creek 10 miles west of the FERC Project Boundary.

### **6.3.1.2 *Habitat in the Action Area***

Potentially suitable habitat occurs within the FERC Project Boundary Action Area. Potential suitable habitat was delineated using GIS. Based on the vegetation mapping conducted by DWR (DWR 2003), riparian habitat was selected by having a canopy closure of greater than 40 percent with a sufficient shrub understory in blocks of 25 acres or greater and with at least a 300-foot width. A total of 1,218 acres are mapped as potential suitable habitat. However, once field surveys were conducted in the delineated habitat it was evident that this acreage is an overestimation based on the lack of suitable shrub understory. Potential suitable habitat for the yellow-billed cuckoo is shown on Figure 6.3-1.

### **Habitat Types and Use Patterns**

The yellow-billed cuckoo requires 50 to 60 acres of multi-story riparian forest habitat to breed and enough room for dispersal area so birds can establish their territory for future

breeding (Laymon in CPIF Website). Upland foraging areas where the birds can feed on katydids and sphinx moth larvae are necessary.

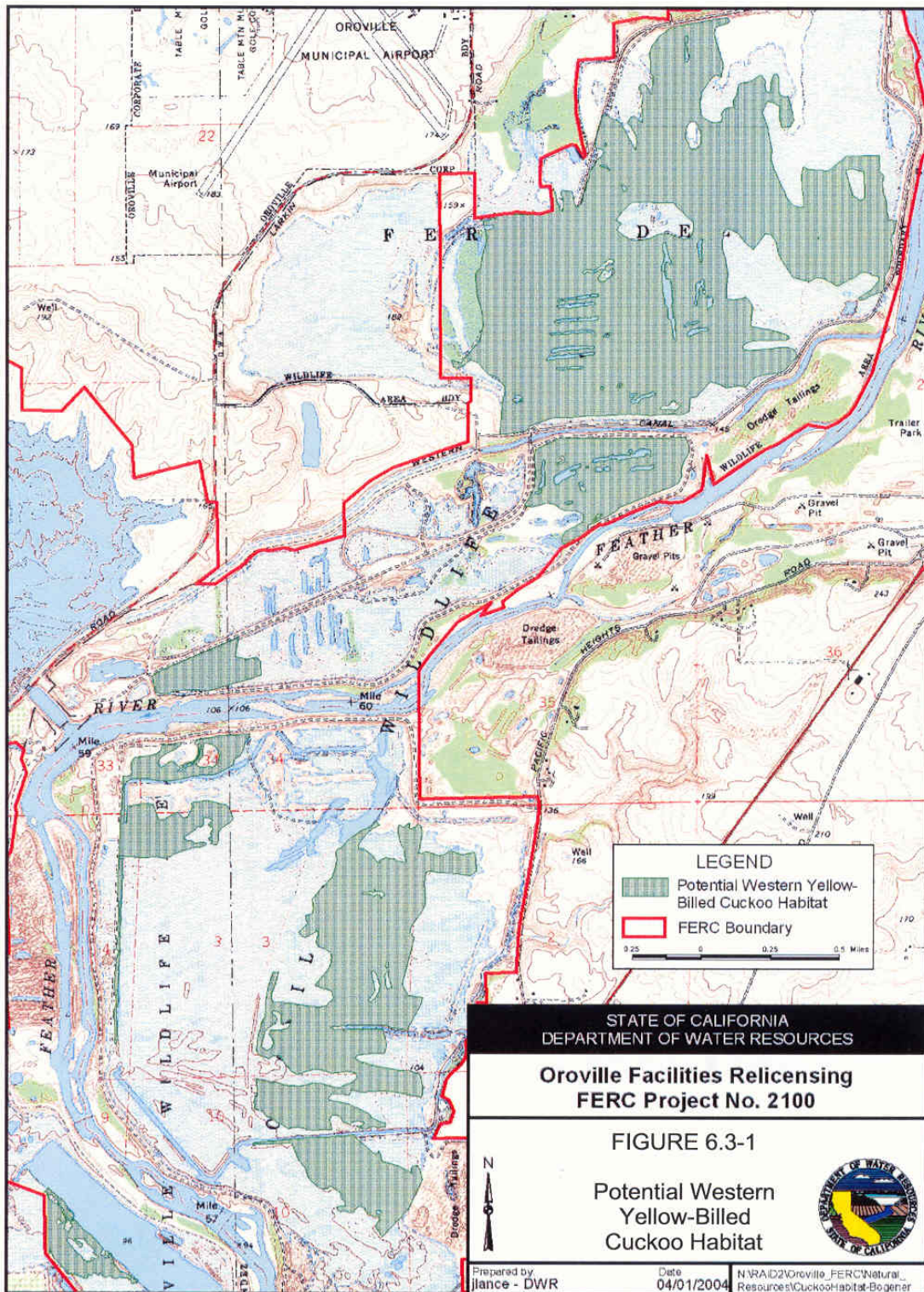


Figure 6.3-1. Potential Western Yellow-Billed Cuckoo Habitat

## **Habitat Designations**

No critical habitat is established for Candidate species. However, the breeding population west of the FERC Project Boundary Action Area in the Sacramento River area has been the product of restoration efforts, which apparently are succeeding in expanding breeding habitat for the yellow-billed cuckoo in other areas of California (TNC Website). A cooperative effort between the Nature Conservancy, USFWS, CDFG, other agencies, and local landowners such as farmers are carrying out one of the largest riparian restoration projects in the U.S. just 18 miles west of the Action Area along a large reach of the Sacramento River (TNC Website).

## **Habitat Quantity and Quality**

The contiguous riparian forest within the OWA providing potential suitable habitat totals 1,218 acres. Sufficient water for humidity exists at some locations within the OWA but the riparian habitat is nearly even aged and does not provide the multi-storied tree and dense willow/riparian shrub understory apparently necessary for successful breeding territories. Some of the habitat components do exist within the FERC Project Boundary Action Area but as of yet do not coincide to provide suitable nesting habitat.

### **6.3.1.3 Survey Methods and Results for Action Area**

#### **Methods**

Areas within the OWA that were selected as potential cuckoo habitat (Figure 6.3.1) were surveyed one time during the breeding season (July) using recorded cuckoo calls. The surveyors broadcast the prerecorded call then listened for response calls. Three call/listen cycles were repeated at 100-yard calling distances within each block. Surveys were conducted during the July 2002 and 2003 breeding seasons (DWR 2003).

#### **Results**

No yellow-billed cuckoos were located during surveys in 2002 and 2003 breeding season. Small blocks of potentially suitable habitat were located within the FERC Project Boundary, but these blocks do not approach the 50 to 60 acres of multi-story riparian forest habitat considered necessary to support breeding and dispersal of yellow-billed cuckoos

### **6.3.2 Mountain Yellow-Legged Frog**

#### **6.3.2.1 *Biology and Ecology***

The mountain yellow legged frog (*Rana muscosa*) is a montane species, which historically occurred in the Sierra Nevada Mountains at elevations ranging from 4,500 feet to over 12,000 feet but primarily above 5,940 feet. Its current range includes the Sierra Nevada Mountains from the vicinity of La Porte in southern Plumas County southward to Taylor and French Joe Meadows in southern Tulare County and portions of Nevada near Lake Tahoe (CDFG Website).



Habitat for the mountain yellow-legged frog includes streams, lakes, and ponds in montane riparian, lodgepole pine, subalpine conifer, and wet meadow habitat types (CDFG Website). This species appears to be absent from the smaller creeks, probably because these habitats do not have sufficient depth for adequate refuge and overwintering. Although this species can occur in low numbers along a variety of shorelines, it appears to prefer open stream and lake margins that gently slope up to a depth of 12 to 20 inches. These shorelines are probably essential for breeding and thermoregulation of larvae and adults, and may also provide shelter from predation (CDFG Website). Typical home ranges for this species are probably less than 33 feet from water. Occasional movements up to 165 feet may be associated with habitat deterioration, especially drying of lakes or streams (CDFG Website).

This diurnal frog emerges from overwintering sites immediately following snowmelt (CDFG Website). Breeding typically begins in April at lower elevations and June or July at upper elevations (67 FR 44382).

Breeding typically occurs in shallow water with the egg mass of up to 500 eggs (but usually 200 to 300) attached to gravel or rocks (CDFG Website). Breeding is season-dependent on altitude and weather conditions, March to May in the lower altitudes and from June to August at the higher elevations. Reproduction does not occur until after ice has melted from streams and lakes (CDFG Website). Larvae must overwinter up to two times for six to nine month intervals before attaining metamorphosis because the active season is short and the aquatic habitat maintains warm temperatures for only brief intervals (67 FR 44382-44392). Larvae are able to survive anoxic conditions when shallow lakes freeze to the bottom for months (CDFG Website). The time required to develop from fertilization to metamorphosis is believed to vary between one and two and a half years.

Activity patterns of adult frogs include basking in the sun or in warmer waters along the shoreline to maintain a constant body temperature (CDFG Website). Frogs usually crouch on rocks or clumps of grass within a few feet of water and dive into water, take refuge under rocks when disturbed, or rest exposed on the bottom. Significant seasonal movements or migrations have not been reported (CDFG Website). During winter, adults apparently hibernate beneath ice-covered streams, lakes, and ponds (CDFG Website). Frogs must hibernate in water, probably due to a limited toleration of dehydration (CDFG Website).

The adult frog diet consists of aquatic and terrestrial invertebrates (CDFG Website). Tadpoles feed on algae and diatoms along the rocky bottom in shallow water. When disturbed, adults dive into water to take refuge under rocks, or rest exposed on the bottom. During dry conditions they may enter rodent burrows near water.

Nonnative predators such as introduced trout and bullfrogs (*Rana catesbeiana*) prey extensively on mountain yellow-legged frog adults and tadpoles (67 FR 44382; USFWS 2002). Other predators include coyotes (*Canis latrans*), and western terrestrial garter snakes (*Thamnophis elegans*) as well as introduced predatory fish (CDFG Website).

It is unknown how much of the mountain yellow-legged frog historical range in the Sierra Nevada has disappeared, but several indications suggest that the extent of disappearance is significant. Introduced fishes have apparently eliminated the mountain yellow-legged frog from many lakes and streams (CDFG Website). Current range of the mountain yellow-legged frog includes elevations above 5,940 feet from Plumas County south to Tulare County. A population is also recorded in Butte County. This population is separated from the main Sierra population by the Feather River Canyon (CDFG 2004). Records show that there are no sightings of the mountain yellow-legged frog within 10 miles of the FERC Project Boundary (CDFG 2004)

### **6.3.2.2 Habitat in the Action Area**

Habitat for the mountain yellow-legged frog does not occur within the FERC Project Boundary based upon elevation distribution of this species.

## **6.4 PROPOSED THREATENED OR ENDANGERED WILDLIFE SPECIES**

### **6.4.1 California Tiger Salamander**

#### **6.4.1.1 Biology and Ecology**

The California tiger salamander (*Ambystoma californiense*) was proposed for listing as threatened on May 23, 2003 (68 FR 28647). The California tiger salamander was until recently considered a subspecies of *Ambystoma tigrinum* (*A. t. californiense*), but is now regarded as a separate species, *Ambystoma californiense* (68 FR 28647).

The California tiger salamander is a large, stocky, terrestrial salamander with a broad, rounded snout. Coloration consists of white or pale yellow spots or bars on a black background on the back and sides (USFWS Website). Adult males may reach a total length of 8.5 inches with females averaging about 6.5 inches (68 FR 28647). The California tiger salamander is a lowland species restricted to the grasslands and lowest foothill regions of Central and Northern California. Specifically, the California tiger salamander is restricted to large vernal pools, vernal playas, and large sag ponds in grassland and oak savannah plant communities from sea level to about 1,500 feet (68 FR 28647). Due to being poor burrowers, the California tiger salamander requires ground squirrel or other burrowing mammal holes for refugia in order to enter a dormant state during the dry months of the year, although man-made structures are also used. (USFWS Website).

California tiger salamanders require large contiguous areas of vernal pools containing multiple breeding ponds to ensure recolonization of individual ponds (USFWS Website). In addition to vernal pools, California tiger salamanders may use small artificial water bodies for breeding, such as stock ponds, which in some areas have replaced vernal pools. For example, 88 percent of the California tiger salamander population in Livermore Valley is located in stock ponds. Dry-season refuge sites within a reasonable distance of breeding sites (up to 1 mile) are likely a necessary habitat requirement since

this species is absent from areas with seemingly suitable breeding habitat but where surrounding hardpan soils lack small mammal burrows (68 FR 28647).

During years of low rainfall, California tiger salamanders may not reproduce (CDFG Website). During suitable years, females attach their eggs singly to twigs, grass, stems, vegetation, or debris after warm winter rains in November to February (CDFG 2004a). Soon after breeding, adults leave the pool habitat and return to the small mammal burrows, although they may continue to come out to feed nightly for an additional two weeks (68 FR 28647). Eggs are deposited singly or in small groups of two to four (although CDFG reports some females may lay over 1,000 eggs) on submerged and emergent vegetation in shallow pools. A minimum of about ten weeks is required to completed metamorphosis (CDFG Website).

Larvae feed on zooplankton, small crustaceans, and aquatic insects. Larger larvae have been known to consume smaller tadpoles of Pacific tree frogs (*Pseudacris regilla*) and California red-legged frogs (*Rana aurora draytonii*). The larvae are considered a top predator in the seasonal vernal pools. Adult California tiger salamanders appear to be "sit-and-wait" predators, taking earthworms, snails, insects, fish, and even small mammals.

Mortality of juveniles during their first summer exceeds 50 percent (68 FR 28647). Lifetime reproductive success for tiger salamanders is low; the average female breeds 1.4 times and produces 8.5 young that survive to metamorphosis (68 FR 28647).

Adult salamanders move from subterranean refuge sites to breeding sites following relatively warm late winter and spring rains (CDGF Website) and usually at night. Some diurnal activity may occur during breeding. Adults may migrate up to 1 mile from upland sites to breeding ponds. Little movement occurs during the rest of the year. During breeding, males typically remain in the breeding ponds for six to eight weeks while females remain for one to two weeks (68 FR 28647).

This species is found in disjunctive remnant vernal pool complexes in Sonoma and Santa Barbara counties, in vernal pool complexes and isolated ponds scattered mainly along narrow strips of rangeland on each side of the Central Valley from southern Colusa Count south to northern Kern County, and in sag ponds and stock ponds in the coastal ranges from Suisun Bay south to the Temblor Range. Tiger salamanders are restricted to habitats in grasslands under 1,500-foot elevations where aquatic sites are available for breeding (USFWS Website). The only record of occurrence for the California tiger salamander in Butte County was at Gray Lodge Waterfowl Management Area where it has not been located since 1965 despite subsequent surveys (68 FR 28647; CDFG 2004).

The California tiger salamander has lost an estimated 75 percent of its habitat and there are approximately 150 known local populations of the salamanders (USFWS Website). No sightings are recorded within 10 miles of the FERC Project Boundary Action Area (CDFG 2004).



More recently, salamanders have only been recorded along the southern edge of Sacramento County (CDFG 2004). The factors restricting this species in the northern and southern edge of its range is speculative, but low rainfall and introduced non-native predators may be a cause (68 FR 287647).

The primary cause of the decline of California tiger salamander population is the loss and fragmentation of habitat from human activities and the encroachment of nonnative predators (USFWS Website). Loss of rain (vernal) pools, and specifically the degradation of complexes of long-lasting pools that are critical breeding habitat, is a significant threat to the California tiger salamander, especially with the continued fragmentation of known breeding sites (CDFG Website). Bullfrogs, Louisiana swamp crayfish mosquito fish (*Gambusia affinis*), green sunfish (*Lepomis cynellus*), and other introduced fish prey on adult or larval salamanders (USFWS Website). Reduction of ground squirrel populations, use of pesticides, non-native subspecies of salamander and automobiles also account for the decline of the population.

#### **6.4.1.2 Habitat in the Action Area**

Potentially suitable habitat occurs within the FERC Project Boundary Action Area for California tiger salamander in association with natural and man-made vernal pool habitat and adjacent upland areas. These vernal pool habitats occur in the Thermalito Afterbay and Thermalito Forebay in complexes in areas of hummocky ground on terrace-alluvial derived Redding soils (DWR 2004). DWR mapped 18.3 acres of vernal pool habitat. These natural pools range in size from very small (< 3 feet in diameter) to larger pools of nearly 4 acres. Multipool complexes within the area cover between 0.5 and 5 acres. The majority of pools are fairly shallow, although large deep pools also occur. These vernal pools support numerous vernal pool plant species (DWR 2004).

#### **6.4.1.3 Survey Methods and Results for the Action Area**

##### **Methods**

Based on input from USF&WS and CDFG staff during study plan development during relicensing, protocol level surveys for California tiger salamander were not conducted during the relicensing studies, nor were presence or absence surveys conducted.

Field surveys have focused on identifying vernal pools that could serve as breeding habitat within the Project Area and associated plant species. Vernal pools were mapped during vegetation/habitat surveys as described in Section 6.2.1.3.

##### **Results**

Based on vernal pool habitat mapping, and since California tiger salamanders are known to use stock ponds as well as vernal pools to breed, it is possible that habitats within a 1-mile radius of stock ponds, vernal pools, and other potential water sources within the FERC Project Boundary could be considered potentially suitable habitat for adults. However, there never have been any records of occurrence for the FERC

Project Boundary Action Area (CDFG 2004). The only record of occurrence in Butte County was for a sighting at Gray Lodge Wildlife Management Area approximately 40 miles from the FERC Project Boundary, and subsequent surveys since 1965 have not recorded the presence of the species. (CDFG 2004).

## 6.5 THREATENED PLANT SPECIES

Information on threatened and endangered plant species that have potential to occur in the Action Area were compiled from rare plant descriptions and distributions obtained from CNDDDB records (CDFG 2002), a review of the California Native Plant Society's Inventory (CNPS 2001), *Manual of the Vascular Plants of Butte County California* (Oswald 1994), *The Jepson Manual* (Hickman 1993), other State and/or County biological survey records, web based and printed articles and discussions with local authorities. The California State University Chico (CSUC) Biological Sciences Herbarium database was queried for local habitat and range information (CSUC Website). Photographs and keys to species identification were taken from a CD-ROM program on *Vernal Pool Plants of the Northern Sacramento Valley* by Schlising and Warren (1999). Reference material was produced each month for field personnel using a CD-ROM program with photographs of *Selected Plants of Northern California and Adjacent Nevada* by Oswald (2002). Aerial photographs, soils maps, and vegetation maps (DWR 2003) were used to predict special status species plant habitats within the Action Area. Field maps were produced from blown up aerial photographs and topographic maps.

Botanical surveys were conducted in a manner that emphasized all potential habitat for the target threatened and endangered plant species (i.e., vernal pools/valley grasslands and serpentinitic/gabbroic soils). The survey area included all grassland habitats around the Thermalito Complex and all serpentine outcrops and adjacent areas. Gabbro soils were not identified in the Action Area prior to the 2002/2003 surveys. Early in 2004, it was discovered that approximately 64 acres of gabbro and gabbro-derived soils occur in the Action Area. This area will be surveyed in 2004.

Known occurrences of vernal pool listed species were visited to determine phenological stage and to familiarize botanists with species and micro-habitat. Surveys were conducted during the time of year when the target species were identifiable. The survey also focused on areas where project impacts are likely to occur and within 150 feet of all project facilities (see Figures 6.5-1, 6.5-1a, 6.5-1b and 6.5-1c).

In 2002, surveys were conducted on 7 days between June 30 and September 17 resulting in a total of 10 person-days in the field. In 2003, surveys were conducted on 91 days between March 12 and October 8 resulting in a total of 184 person-days in the field.

### **6.5.1 Slender Orcutt grass**

#### **6.5.1.1 *Biology and Ecology***

Slender Orcutt grass (*Orcuttia tenuis*) is an annual species with one or more erect stems from 3 to 6 inches in height (Nakamura and Nelson 2001). The leaves and stems form a weakly tufted plant. The inflorescence and foliage are often covered with sticky, fragrant secretions. The five-toothed lemma, glandular flowering heads, and slender stems are diagnostic features for this species. The five teeth at the lemma tips are more or less equal in length. Seeds germinate and begin to grow while still submerged producing juvenile leaves and then floating leaves as water temperature rises. A symbiotic soil fungus is required for seed germination. Terrestrial leaves begin to form once the pool begins to dry out and plants continue to mature after the pool dries out. This species flowers from May to June or July, depending on elevation, and is best identified after it begins to flower and up until the spikelets fall apart later in the year. Slender Orcutt grass grows in vernal pool habitats at elevations ranging from 90 to 5,700 feet.

Slender Orcutt grass is known to occupy larger vernal pools and, to a lesser degree, reservoir shorelines and in river floodplains (Nakamura and Nelson 2001). The habitat for the Orcuttiae grasses (including slender Orcutt grass) is most often larger, deeper vernal pools with higher inundation duration and appropriate timing of dewatering and plant development during the growing season. Pool habitats that support this species are primarily present in annual grassland vegetation but also in open conifer- and sagebrush-dominated vegetation types.

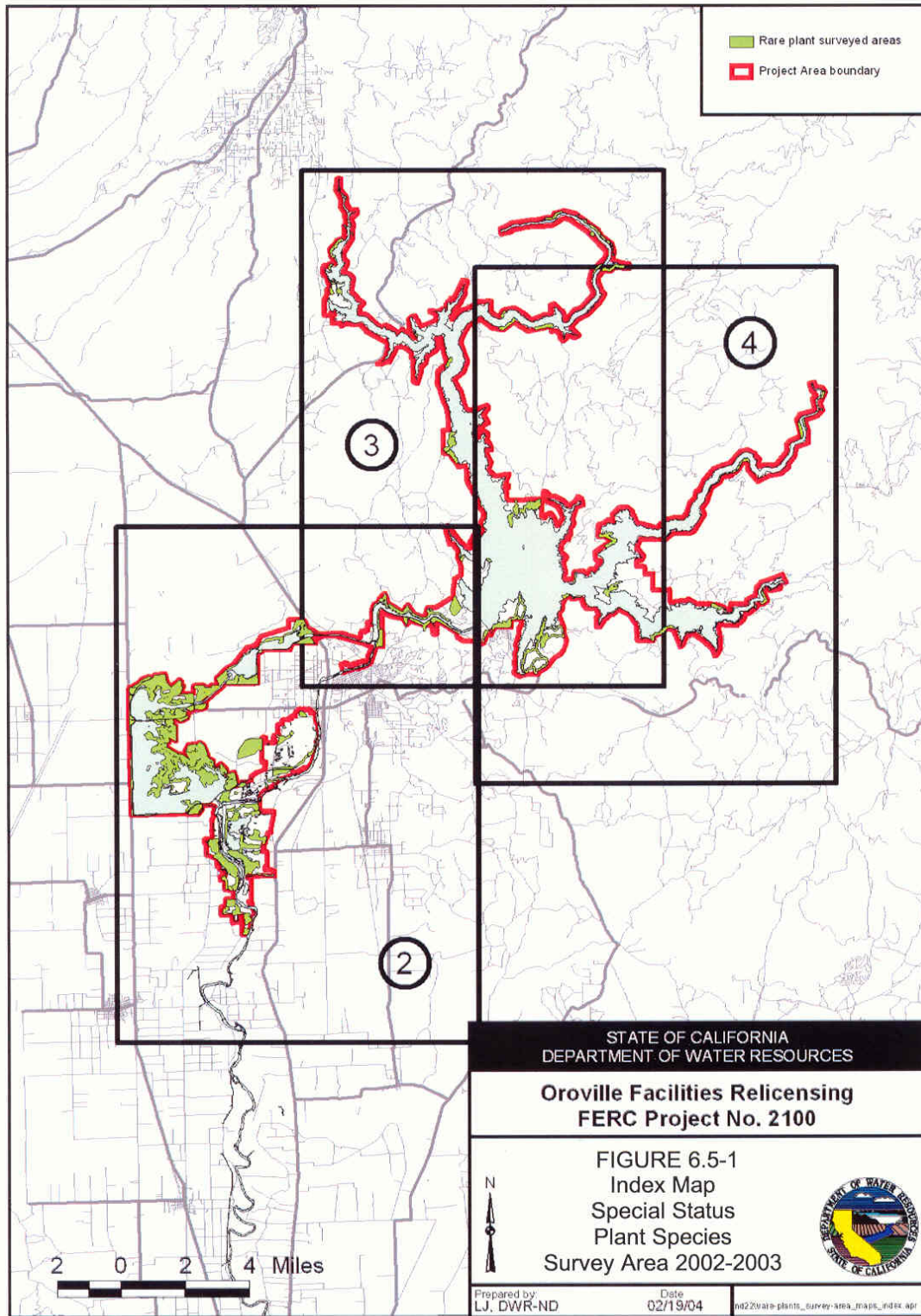


Figure 6.5-1. Index Map Special Status Plant Species Survey Area 2002/2003



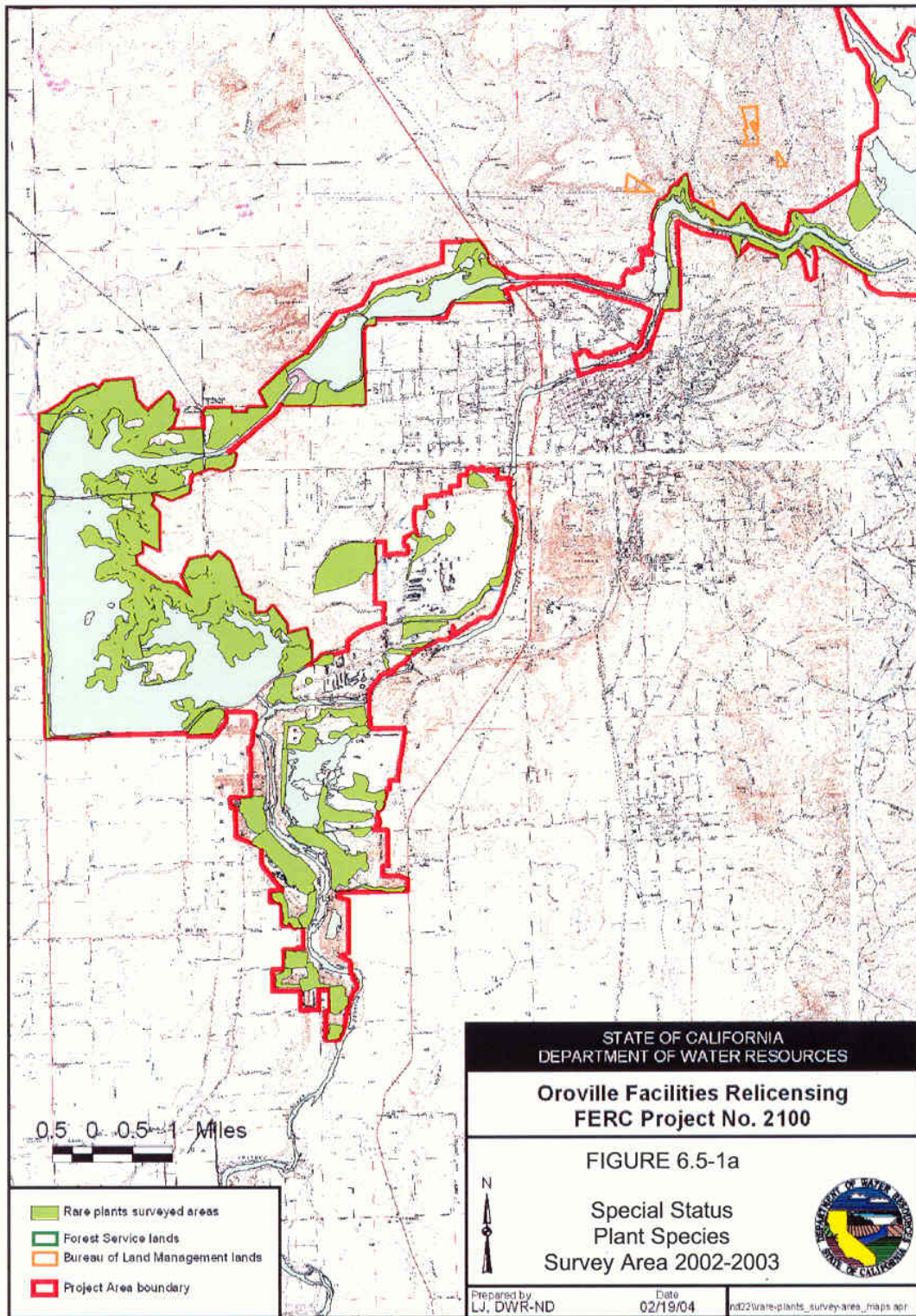
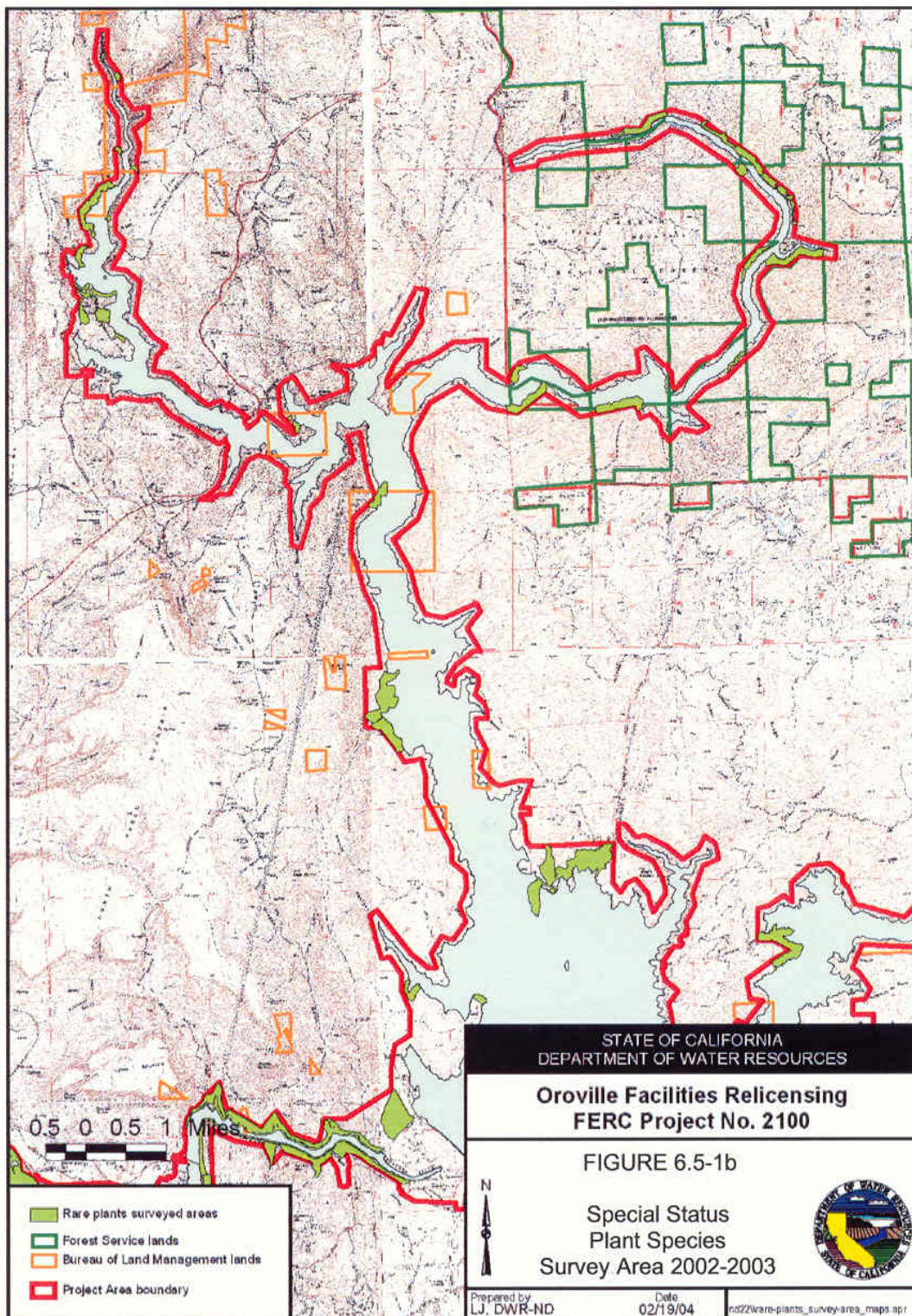


Figure 6.5-1a. Special Status Plant Species Survey Area 2002/2003





**Figure 6.5-1b Special Status Plant Species Survey Area 2002/2003**



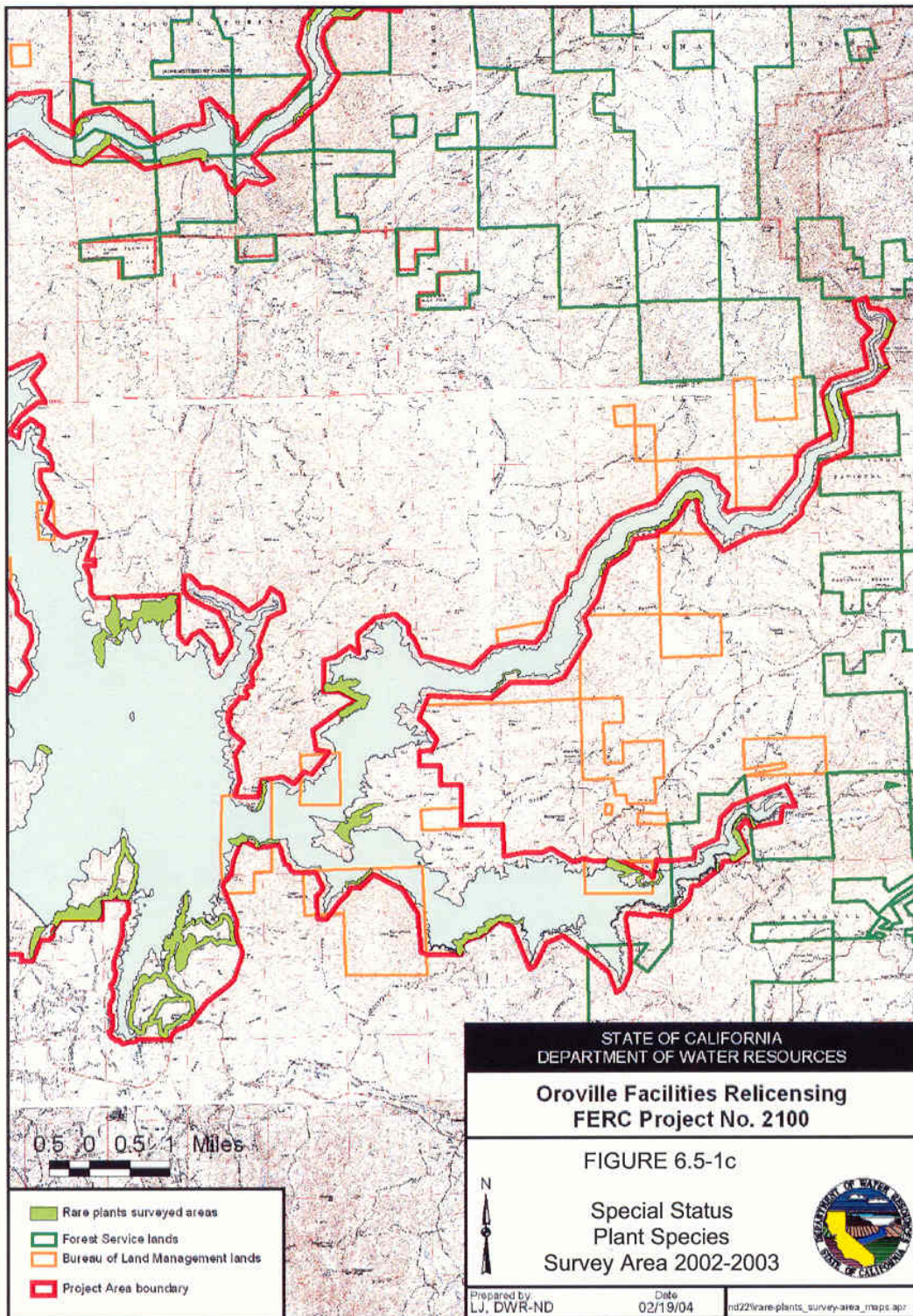


Figure 6.5-1c. Special Status Plant Species Survey Area 2002/2003

There are 78 known populations of the slender Orcutt grass distributed among 9 counties (Butte, Lake, Lassen, Modoc, Plumas, Sacramento, Shasta, Siskiyou, Tehama) in northern California (68 FR 46833 to 46867). “Although discoveries of additional populations in recent years have extended the known range of this species, the overall trend for slender Orcutt grass is one of decline as a result of habitat alteration and loss” (62FR 14338 to 14352). Conversion of vernal pool habitat to agricultural and urban uses is identified as the primary factor leading to the decline of this species, although other threats include highway expansion projects, disking, off-highway vehicle use, and competition from nonnative weeds (USFWS Website). Livestock grazing may or may not adversely affect this species, depending on types, season of use, grazing duration, and intensity (USFWS Website).

#### **6.5.1.2 Habitat in the Action Area**

Approximately 49 acres of vernal pools and swale complexes occur in the valley grassland vegetation types around the Thermalito Forebay and Thermalito Afterbay complex (see Figure 6.5-1a). The pools in this area are of the Northern Hardpan type and occur in areas of hummocky ground on terrace-alluvial derived Redding soils (CDFG 1998). Pools in this area range in size from very small (<3 feet in diameter) to larger pools of nearly an acre. Multi-pool complexes within the FERC Project Boundary cover between 0.5 and 5 acres. The larger, deeper pools were observed to be associated with clay soils that form a nearly impermeable pool bottom.

The larger pools were observed to support several downingias (*Downingia ornatissima*, *D. cuspidata* var. *cuspidata*, *D. bicornuta* var. *bicornuta*, *D. bella*), coyote thistle (*Eryngium castrense*), and the grasses including vernal pool foxtail (*Alopecurus saccatus*) and annual hairgrass (*Deschampsia danthoniodes*). There are several larger, deeper pools that are potential habitat for the summer-flowering listed slender Orcutt grass.

#### **6.5.1.3 Survey Data for the Action Area**

There are two known occurrences of slender Orcutt grass within 1 mile of the Action Area in the proximity of Oroville, California (CDFG 2004). No occurrences of this species were found within the Action Area during surveys conducted by DWR.

### **6.5.2 Hoover’s spurge**

#### **6.5.2.1 Biology and Ecology**

Hoover’s spurge (*Chamaesyce hooveri*) is an annual, matt-forming species that grows on the bottom of drying vernal pools (Nakamura and Nelson 2001). The stems are brittle and exude milky latex when broken. The leaves on the prostrate branches have an opposite arrangement, toothed margins, and are round to kidney-shaped. The flowers are typical of the spurge family (Euphorbiaceae). The cyathium or miniature inflorescence mimics a single flower. The male and female flowers are surrounded by a cup-shaped involucre that bears four glands on the rim of the involucre and is subtended by deeply dissected white petal-like appendages. The diagnostic features



for this species are its opposite leaves that are toothed to the leaf base, prostrate habit, and deeply divided petal-like appendages more or less subtending 4 prominent glands on the rim of the involucre.

This species typically grows in the drying beds of larger, deeper pools (Nakamura and Nelson 2001). The longer inundation period associated with deeper pools results in lower cover of associated species that presumably provides less competition for the Hoover's spurge. Potential habitat for Hoover's spurge occurs in pools within the annual grassland vegetation types at elevations ranging from 80 to 820 feet elevation. The best identification period for this species is from late June to mid-September that correlates to its flowering period.

Currently, the CNDDDB documents 30 occurrences of Hoover's spurge, four of which are presumed extirpated (CDFG 2004). The 26 extant occurrences are distributed along remnant alluvial terraces and fans, mostly along the eastern edge of the Great Central Valley in Tulare, Merced, Stanislaus, Butte, Glenn and Tehama counties, where it occurs below 820 feet elevation. The majority of occurrences are located near the Butte-Tehama county line in the northern Sacramento Valley.

#### **6.5.2.2 Habitat in the Action Area**

The potential habitat in the Action Area for Hoover's spurge is similar to the potential habitat described for slender Orcutt grass in Section 6.5.1.2. There are a few larger, deeper pools in the Action Area that could support Hoover's spurge based on DWR surveys.

#### **6.5.2.3 Survey Data for the Action Area**

One occurrence of Hoover's spurge is documented to occur within 10 miles of the Action Area generally southwest of the west branch Feather River arm of Lake Oroville and northeast of Oroville, California (CDFG 2004). No occurrences of Hoover's spurge were found within the Action Area during surveys conducted by DWR.

### **6.5.3 Layne's Ragwort**

#### **6.5.3.1 Biology and Ecology**

Layne's ragwort (*Senecio layneae*) is a perennial herb arising from a short rootstock or caudex and has stems ranging from 1.5 feet to nearly 3 feet in height. The well-developed basal leaves are firm, more or less lanceolate in outline, and grow up to approximately 3.5 inches in length. The leaves on the stem become increasingly reduced in size higher up the stem. This species has from 5 to 10 narrow orange-yellow ray flower petals arranged in an irregularly spaced pattern around the head. The inflorescence is usually branched from near the top of the stem. Layne's ragwort is distinguished from other potentially co-occurring congeneric species by a combination of life form, type of flower, number of flower heads, flower color, and pubescence (USFWS 2002). This species flowers from April to July, which is the best period for easy field identification, and grows at elevations ranging from 600 to 3,000 feet.

Layne's ragwort grows on gabbroic and serpentinitic soils supporting chaparral, black oak and interior live oak vegetation types primarily in the vicinity of Pine Hill in western El Dorado County and the Red Hills of Tuolumne County. The Recovery Plan for Gabbro Soil Plants of the Central Sierra Nevada Foothills (USFWS 2002) includes the protection of Layne's ragwort. This recovery plan primarily focuses on the threatened and endangered species growing on the Pine Hill Formation in El Dorado County.

There are 43 records of Layne's ragwort identified in the CNDDDB (CDFG 2004) from El Dorado, Tuolumne, and Yuba Counties. Four of these occurrences are thought to have been extirpated. Thirty-four of the remaining populations occur in El Dorado County. Two of the 43 records are in Yuba County. This species is most threatened by residential and commercial development, road maintenance, change in fire frequency, ORV use, and competition with nonnative vegetation, and is also threatened by urbanization in the vicinity on the Pine Hill formation (USFWS Website).

#### **6.5.3.2 Habitat in the Action Area**

There are approximately 172 acres of serpentine- and serpentine-derived soils in the Project Area (see Figures 6.5-1d, 6.5-1e, 6.5-1f). Numerous northwest to southeast trending bands of serpentine occur in the North Fork (87 acres) and West Branch (85 acres) arms of Lake Oroville. The dominant vegetation types associated with the serpentinitic substrates in the Action Area include Ponderosa pine-mixed oak woodlands and open foothill pine-mixed oak woodland, mixed chaparral and annual grassland. Some serpentine areas have been affected by historic logging and mining activities and an abandoned railroad bed. In other locations the wave action of the reservoir has undercut and eroded the adjacent slope. However, most of the serpentine-derived substrates are undisturbed. Approximately 64 acres of gabbro and gabbro-derived soils occur in the Project Area. These areas will be surveyed during 2004. This gabbroic intrusion is the same as that on which the nearest location of Layne's ragwort occurs. Serpentine- and gabbro-derived soils with sparse vegetation cover are potential habitat for the Layne's ragwort.

#### **6.5.3.3 Survey Data for the Action Area**

One population of Layne's ragwort occurs within 5 miles of the Action Area in Yuba County near Brownsville, California (CDFG 2004). Another occurrence is documented slightly more than 5 miles from the study area near the Brownsville Airport. No occurrences of Layne's ragwort were found within the Action Area during DWR surveys. Surveys will continue in 2004.

### **6.6 ENDANGERED PLANT SPECIES**

The survey methodology for endangered plant species was discussed in Section 6.5.

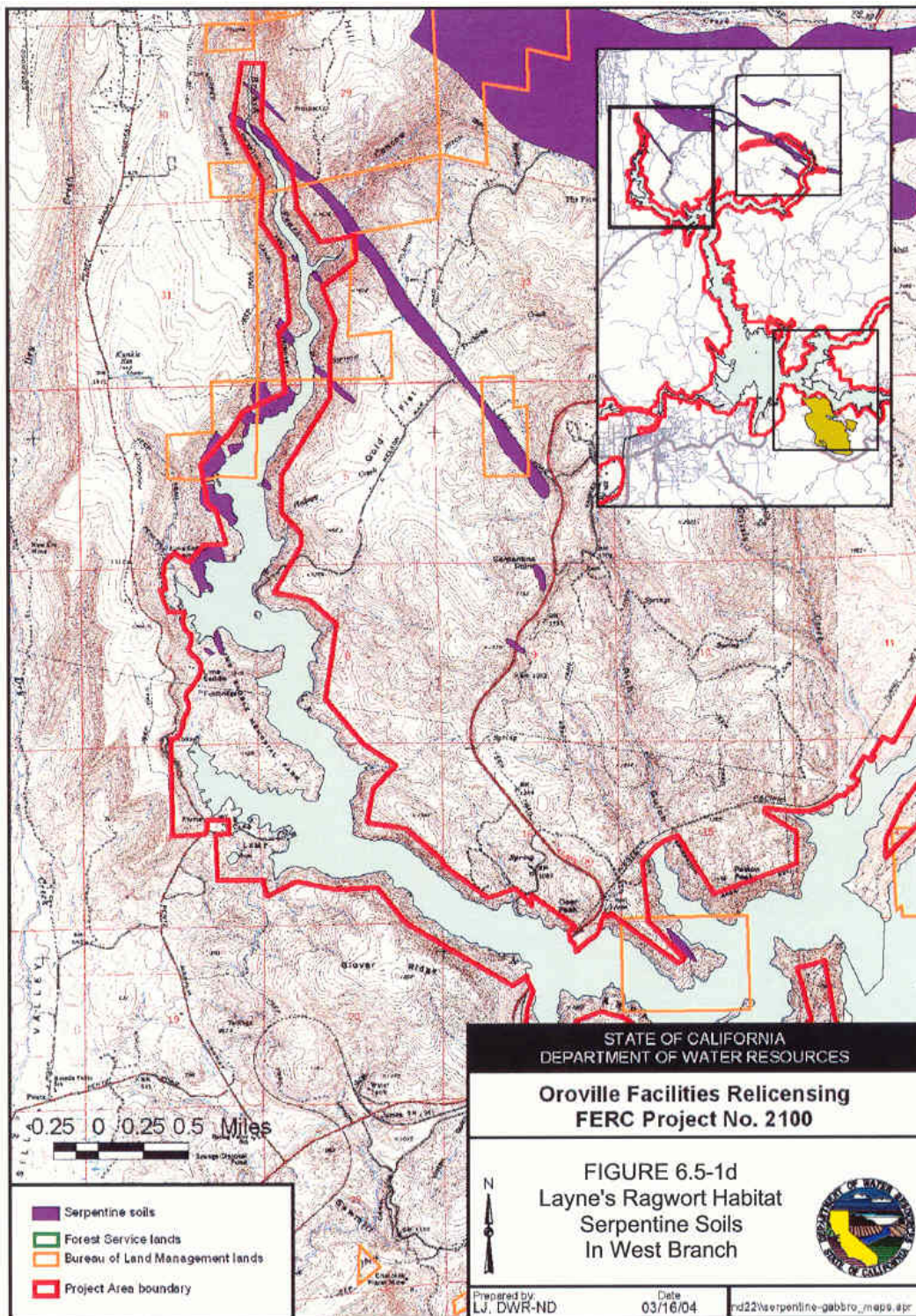


Figure 6.5-1d Layne's Ragwort Habitat Serpentine Soils in West Branch



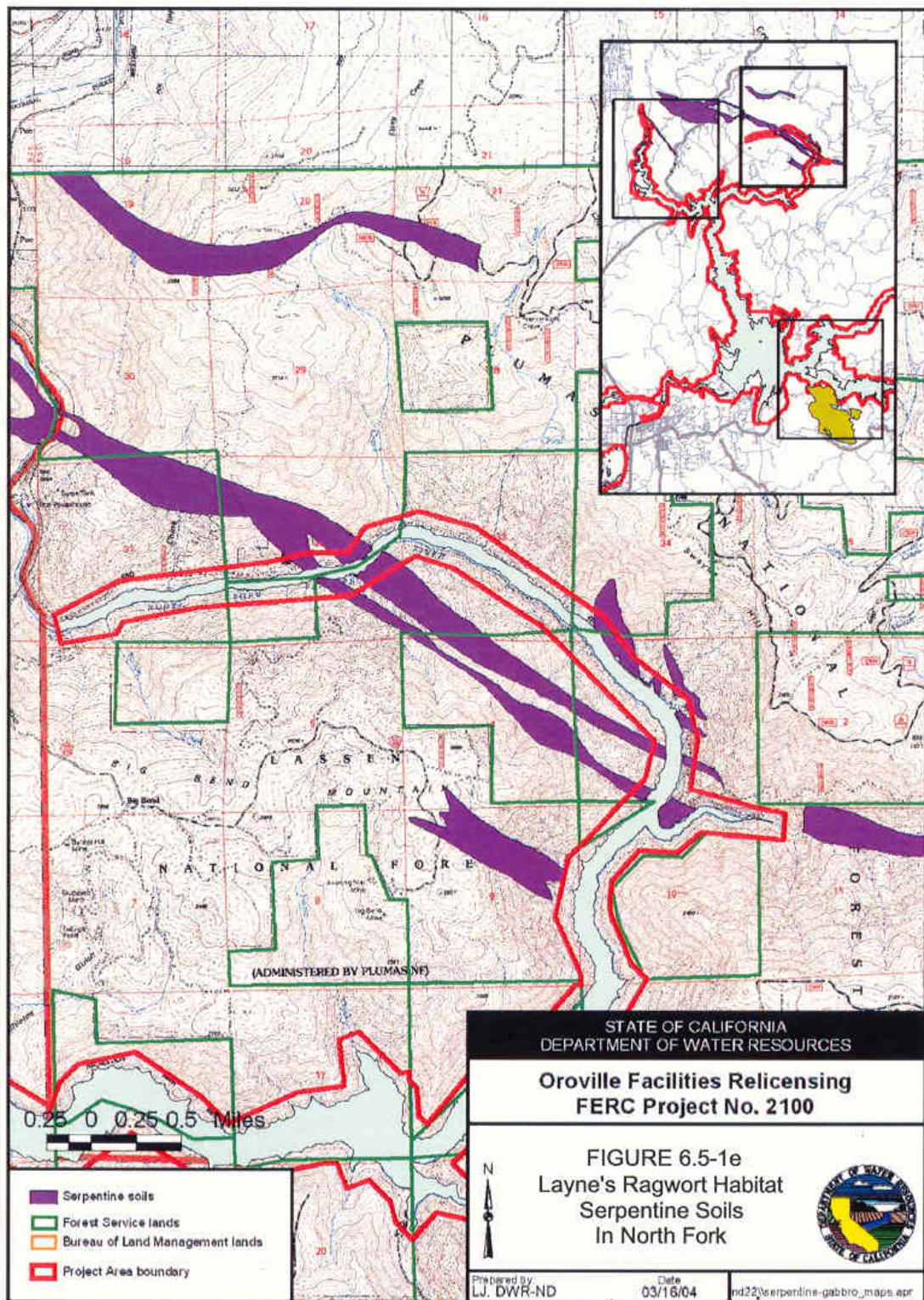


Figure 6.5-1e Layne's Ragwort Habitat Serpentine Soils in North Fork



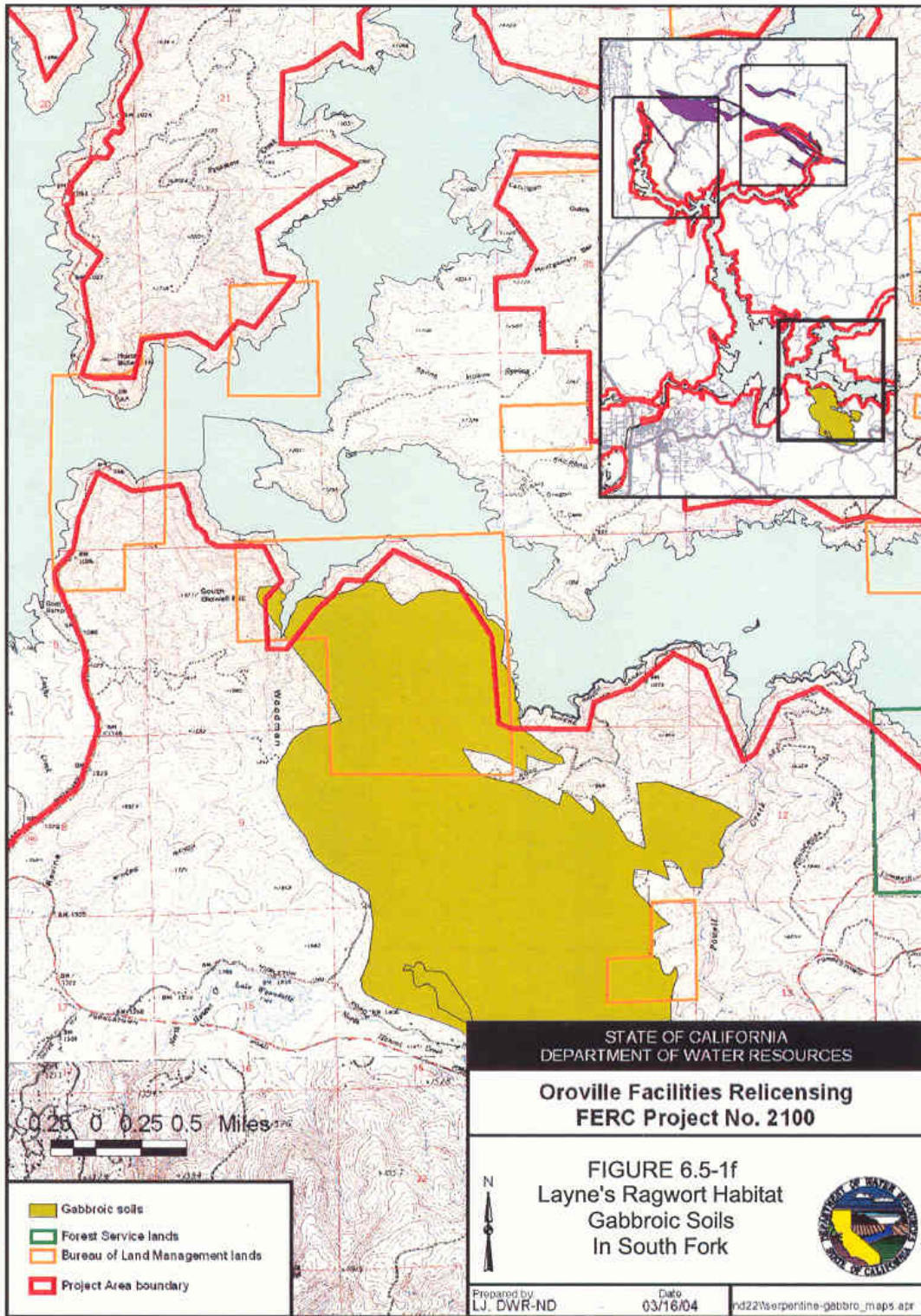


Figure 6.5-1f Layne's Ragwort Habitat Gabbroic Soils in South Fork

## **6.6.1 Butte County Meadowfoam**

### **6.6.1.1 *Biology and Ecology***

Butte County meadowfoam is a winter annual with decumbent to ascending stem 1 to 10 inches in height and once-pinnate compound leaves with four to ten leaflets. This species has densely hairy foliage. The five flower petals are white with yellow veins and 0.33 to .5 inches in length and have two rows of hairs at the base of each petal (Nakamura and Nelson 1992). The petals equal or slightly exceed the sepals in length and are persistent, often curling over the mature nutlets. Each flower generally produces three to five nutlets that are covered with small rounded bumps (papillae) and cone-shaped projections (tubercles). Butte county meadow foam can be distinguished from other, sympatric, species of *Limnanthes* based on a variety of character traits, but it may require repeated surveys during the growing season to verify the plant's identity. The best identification period for Butte County meadowfoam is from March to early May during periods when plants are flowering and have produced mature fruit (Nakamura and Nelson 1992). The elevation range for this species is from 170 to 300 feet.

Butte County meadowfoam occupies ephemeral drainages, vernal pool depressions in ephemeral drainages, and occasionally occurs around the edges of isolated vernal pools.

### **6.6.1.2 *Habitat in the Action Area***

Approximately 77 acres of vernal pools and swale complexes occur in the valley grassland vegetation types around the Thermalito Forebay and Afterbay complex. The shallower pools and ephemeral depressions and drainages tend to have more permeable bottoms and a somewhat different assemblage of vernal pool species than the larger deeper pools.

Some of the most abundant species observed during the surveys were goldfields (several *Lasthenia* spp.), popcorn flowers (*Plagiobothrys stipitatus* var. *micranthus*, *P. greenei*), white flowered navarettia (*Navarettia leucocephala* ssp. *leucocephala*), Sacramento Valley pogogyne (*Pogogyne ziziphoroides*), and woolly marbles (*Psilocarphus* spp.). Widespread, less showy species included common toad rush (*Juncus bufonius* var. *bufonius*) and Leafy-bracted dwarf rush (*J. capitatus*). White meadowfoam (*Limnanthes alba* ssp. *alba*) is a common early inhabitant of ephemeral drainages and depressions within the Project Area. This species is closely related to the listed Butte County meadowfoam (*L. floccosa* ssp. *californica*), which occurs in similar habitat. The abundance of more ephemeral pools and swales is estimated to be more than 60 acres within the Action Area.

### **6.6.1.3 *Survey Data for the Action Area***

Sixteen of the eighteen remaining populations of Butte County meadowfoam occur on private land and are subject to urban development, agricultural land conversion, and highway widening or realignment (62 FR 14338 to 14352). There are four occurrence records for Butte County meadowfoam from approximately 5 miles north of the

Thermalito Afterbay in the vicinity of Shippee, California. There were no occurrences of this species found within the Action Area.

## **6.6.2 Hairy Orcutt Grass**

### **6.6.2.1 *Biology and Ecology***

Hairy orcutt grass is a densely tufted annual species from 2 to 8 inches in height, with many stems (Nakamura and Nelson 2001). The stems and leaves are often densely hairy (pilose) and are covered with sticky, fragrant secretions. The inflorescence is characterized by a two-ranked arrangement of spikelets and increasing spikelet density higher up the rachis. The lemma has five teeth at the tip that are more or less equal in length. Seeds germinate and begin to grow while still submerged first producing rosettes of cylindrical juvenile then floating leaves as water temperature rises.

Terrestrial leaves have broader flat leaves that begin to form once the pool begins to dry out and plants continue to mature after the pool dries out. This species flowers from May to July and is best identified after it begins flowering until the spikelets fall apart later in the year. Hairy Orcutt grass grows in vernal pool habitats at elevations ranging from 100 to 400 feet.

Hairy orcutt grass is known to grow on vernal pool bottoms and edges and is considered a late-season vernal pool species (Nakamura and Nelson 2001). The species is known to occur in both acidic and saline-alkaline soils, in vernal pool complexes with an iron-silica cemented hardpan or claypan in the annual grassland vegetation type.

### **6.6.2.2 *Habitat in the Action Area***

Approximately 77 acres of vernal pools and swale complexes occur in the valley grassland vegetation types around the Thermalito Forebay and Afterbay complex. The pools in this area are of the Northern Hardpan type and occur in areas of hummocky ground on terrace-alluvial derived Redding soils (CDFG 1998). Pools in this area range in size from very small (< 3 feet in diameter) to larger pools of nearly 4 acres. Multi-pool complexes within the Project Area cover between 0.5 and 5.0 acres. The larger, deeper pools were observed to be associated with clay soils that form a nearly impermeable pool bottom.

The larger pools were observed to support several downingias (*Downingia ornatissima*, *D. cuspidata* var. *cuspidata*, *D. bicornuta* var. *bicornuta*, *D. bella*), coyote thistle (*Eryngium castrense*), and the grasses vernal pool foxtail (*Alopecurus saccatus*) and annual hairgrass (*Deschampsia danthoniodes*). These pools are potential habitat for the summer-flowering listed hairy Orcutt grass (*Orcuttia pilosa*).

The abundance of larger pools in the Action Area is estimated at 17.2 acres based on protocol designed to map larger, more obvious vernal pools during the development of the Land Management Plan for the Protection of the Potential Habitats of Special Status Species of Fairy and Tadpole Shrimp.

### **6.6.2.3 Survey Data for the Action Area**

Of the original 34 known populations of hairy Orcutt grass, 11 are thought to have been extirpated due to agricultural land conversion, urbanization, and intensive cattle grazing (62 FR14338 to 14352). One occurrence of hairy Orcutt grass is documented within 10 miles of the Action Area, generally southwest of the west branch Feather River arm of Lake Oroville and northeast of Oroville, California. No occurrences of hairy Orcutt grass were found within the Action Area.

### **6.6.3 Greene's Tuctoria**

#### **6.6.3.1 Biology and Ecology**

Greene's tuctoria is an annual species that grows in tufts with multiple erect to decumbent stems 1 to 6 inches in length (Nakamura and Nelson 2001). This species lacks the sticky, fragrant secretions found in species of *Orcuttia*. This species has leaf morphology similar to species of *Orcuttia* but produces no floating, aquatic leaves. The cylindrical juvenile leaves develop when plants are still submerged and flattened terrestrial stem leaves begin to form as the pools dry out. The stems often have purplish pigmentation at the nodes and are sparsely covered with long, soft hairs. The arrangement of individual spikelets on the rachis gives the inflorescence a dense spike-like appearance. The inflorescence is often partially hidden by the upper stem leaf sheaths. The spikelets are spirally arranged on the rachis and the spikelets have no glumes. The lemma tips are somewhat flattened and have seven to nine teeth; the central tooth is spine-tipped. This species flowers from May through July and is best identified after it begins flowering up until the spikelets fall apart later in the year.

Greene's tuctoria grows in the bottom of vernal pools at elevations ranging from 200 to 3,500 feet typically within the annual grassland vegetation type (Nakamura and Nelson 2001).

#### **6.6.3.2 Habitat in the Action Area**

Approximately 77 acres of vernal pools and swale complexes occur in the valley grassland vegetation types around the Thermalito Forebay and Afterbay complex. The pools in this area are of the Northern Hardpan type and occur in areas of hummocky ground on terrace-alluvial derived Redding soils (CDFG 1998). Pools in this area range in size from very small (< 3 feet in diameter) to larger pools of nearly 4 acres. Multi-pool complexes within the FERC Project Boundary cover between 0.5 and 5.0 acres. The larger, deeper pools were observed to be associated with clay soils that form a nearly impermeable pool bottom.

The larger pools were observed to support several downingias (*Downingia ornatissima*, *D. cuspidata* var. *cuspidata*, *D. bicornuta* var. *bicornuta*, *D. bella*), coyote thistle (*Eryngium castrense*), and the grasses vernal pool foxtail (*Alopecurus saccatus*) and annual hairgrass (*Deschampsia danthonioides*). These pools are potential habitat for the summer-flowering listed Greene's tuctoria (*Tuctoria greenei*).



The abundance of larger pools in the Action Area is estimated at 17.2 acres based on protocol designed to map larger, more obvious vernal pools during the development of the Land Management Plan for the Protection of the Potential Habitats of Special Status Species of Fairy and Tadpole Shrimp.

### **6.6.3.3 Survey Data for the Action Area**

Thirty-eight populations have been documented from Fresno to Shasta Counties. However, nineteen of these populations, from Fresno, Madera, Stanislaus, Tulare, and San Joaquin Counties, are thought to have been extirpated. The remaining populations occur in Butte, Glenn, Merced, Shasta, and Tehama Counties. All populations are on private lands except one population at the Sacramento National Wildlife Refuge. One occurrence of Greene's tuctoria is documented to occur within 10 miles of the Action Area generally southwest of the west branch Feather River arm of Lake Oroville and northeast of Oroville, California. A second Greene's tuctoria occurrence is located within 5 miles of the Action Area near Cottonwood Creek northeast of Oroville, California. A third occurrence of Greene's tuctoria is located within 1 mile of the Thermalito Afterbay near Richvale, California. No occurrences of Greene's tuctoria were found within the Action Area.

## **6.6.4 Hartweg's Golden Sunburst**

### **6.6.4.1 Biology and Ecology**

Hartweg's golden sunburst is an annual species with stems about 2 to 6 inches in height. Its leaves are alternately arranged along the stem and 0.4 to 0.8 inch in length. The outline of the leaf is narrow, entire with three blunt teeth at the apex or three-lobed. The foliage is often covered with white, wooly hairs. The bright yellow flower heads are solitary at the tips of the branches. The ray flower petals are equal in number to the phyllaries. Hartweg's golden sunburst can be distinguished from closely related species by having its largest leaves being entire or three-lobed versus once or twice pinnatifid. This species flowers in March and April and grows at approximately 400 feet elevation.

Hartweg's golden sunburst is strongly associated with Mima mound topography, specifically the north and northeast facing slopes of the mounds with relatively low cover of associated species (Stebbins 1991). Plants have also been found growing along shady creeks and the margins of vernal pools (CDFG 2002). Mima mounds that support this species generally occur in annual grassland and blue oak vegetation types growing in acidic soil types (Stebbins 1991).

### **6.6.4.2 Habitat in the Action Area**

Approximately 77 acres of vernal pools and swale complexes occur in the valley grassland vegetation types around the Thermalito Forebay and Afterbay complex. The pools in this area are of the Northern Hardpan type and occur in areas of hummocky ground on terrace-alluvial derived Redding soils (CDFG 1998). The hummocky topography associated with vernal pool complexes in the Action Area were not considered to be potential habitat for the Hartweg's golden sunburst (*Pseudobahia*

*bahifolia*) due to the lack of well defined “Mima” mound topography, the absence of acidic soil types and the fact that the nearest known extant occurrence in the San Joaquin Valley. However, the flood plain along the Feather River downstream of the Thermalito Afterbay was surveyed and assessed for potential habitat due the historic occurrence (extirpated) of this species in the project vicinity. No potential habitat was observed during botanical surveys.

#### **6.6.4.3 Survey Data for the Action Area**

The type locality for Hartweg’s golden sunburst was historically known in Yuba County within 1,500 feet of the confluence of the Yuba and Feather Rivers. This type locality has been extirpated. Currently, this species is known from two general areas in the eastern San Joaquin Valley. Because the extirpated Yuba County occurrence was more than 26 miles south of the FERC Project Boundary, surveys for this species were not conducted within the Action Area. No plants were found downstream of Thermalito Afterbay along the Feather River floodplain.

## 7.0 EFFECTS OF THE PROPOSED ACTION

This section describes the direct and indirect effects of current Project Operation and Maintenance (O&M) and activities associated with Resource Actions (see Chapter 5.0, Description of Proposed Action) on threatened and endangered species potentially occurring in the Action Area. The specific locations, timing, and duration of activities associated with Resource Actions will not be known until Settlement is reached as part of the FERC Licensing process. Therefore, effects are evaluated programmatically for each activity. There is the potential over time for federally listed species not addressed in this document to occupy habitat within the Action Area. Should this occur, DWR will develop measures in association with USF&WS and the other resource agencies, as appropriate, to protect these individuals and their habitat.

### 7.1 SOUTHERN BALD EAGLE

Breeding territories for the southern bald eagle are currently limited to Lake Oroville, but this species forages on water bodies throughout the Action Area. The discussion of effects from activities associated with current O&M and activities associated with Resource Actions is restricted to locations within the Action Area that have habitats that are used by bald eagles.

#### 7.1.1 Direct Effects

Direct effects of current Project O&M activities and activities associated with Resource Actions are described below for the bald eagle.

##### 7.1.1.1 *Current O&M Activities*

The Pacific Bald Eagle Recovery Plan (USFWS 1986) lists numerous threats to the bald eagle in the Valley and Foothills Management Zone (Zone 27), which includes the Action Area. These threats include habitat loss, shooting, human disturbance, environmental contaminants, and electrocution. Potential effects of current Oroville Project O&M activities on bald eagles include (1) altered prey availability due to water management, (2) reduced or degraded nesting and perching habitat from hazardous tree removal, (3) temporary disturbance from human presence, and (4) collision with or electrocution by power lines. Effects from O&M activities are greatest near the Oroville Project facilities, roads, transmission lines, and existing recreation sites and trails. The following sections describe the effects in each Project geographic location, Lake Oroville, transmission line rights-of-way near the Thermalito Diversion Pool, Thermalito Forebay, Thermalito Afterbay, OWA and Lower Feather River.

#### Lake Oroville

None of the three bald eagle nesting territories are located in areas directly affected by current Project O&M activities. Long-term availability of suitable nesting habitat is dependent on forest management not controlled by DWR. Floating campsites located within eagle nest territories have been relocated outside of the territories. The existing

boat-in camps associated with the Project are located over 1 mile from the nests, so recreation and O&M activities at these campsites do not affect nesting habitat or behavior of nesting eagles. Existing recreational uses in the general vicinity of the nest territories on Lake Oroville include boat traffic, boat-in camps, and, in the case of the Potter Ravine territory, a hiking trail. Monitoring of the bald eagles has yielded no evidence of adverse effects caused by the human activity associated with boating and boat-in camps. Bald eagles have been observed foraging in close proximity to anglers and are successfully reproducing at the existing level of recreational activity.

Pedestrian traffic on the trail system located within 0.33 mile of the Potter Ravine nest has been documented to elicit some behavioral responses by bald eagles. This territory has fledged two young each year since its discovery in 2002. Restrictions on human activity within nest territories have been implemented by DWR during the nesting seasons.

During the late winter and spring, the lake is being filled. This period coincides with the nest initiation, egg laying, incubation, hatching, and early nestling periods. During these months, recreation use is at low levels and nesting eagles take advantage of the ample aquatic foraging areas on Lake Oroville within several miles of each nest. During the summer and fall, the annual draw down results in a widened, steep-sloped draw down zone that is devoid of water and vegetation. This unvegetated zone increases the distances that bald eagles must fly from perch trees to obtain prey (fish and waterfowl). Conversely, the lower water level may also serve to concentrate prey fish, making them more readily accessible to eagles. Because water surface elevation levels differ from year to year and vary among water year types, the foraging habitat may vary annually as well as seasonally. Although lower water levels may increase energy expenditures and alter forage patterns and behaviors, the effects of these changes on foraging success, productivity, and survival is unknown. Bureau of Reclamation data analyses of bald eagle production on Lake Shasta indicate that there is a positive correlation between bald eagle productivity and high spring/summer water surface elevations. Nesting eagles on Lake Oroville may be affected in a similar manner. However, insufficient data currently exist within the action area to evaluate the effects of reservoir water levels on bald eagle productivity.

### **Thermalito Complex and OWA**

The Thermalito Complex (Thermalito Forebay and Thermalito Afterbay) and OWA are used regularly by small numbers of foraging bald eagles during the winter. These areas will continue to provide habitat for prey species including fish and wintering waterfowl. The ongoing gravel extraction operations in the OWA may limit eagle foraging and discourage use of the large cottonwood trees that may otherwise provide suitable nest or perch sites. Bald eagles may also be affected periodically from the use of herbicides and pesticides in adjacent habitats, and recreation and other human activity in the Thermalito Forebay and Afterbay areas. Use of chemicals to control weeds and pests could poison eagles that forage on rodents exposed to pesticides. The degree to which

pesticide use would affect bald eagles is dependent on the toxicity or bioaccumulation properties of the chemicals used.

### **Transmission Line Rights-of-Way**

There are approximately 11.3 miles of 230 kV transmission lines within the FERC Project Boundary. Transmission line conductors are typically 7 to 30 feet apart, greater than the wingspan of any North American raptor (APLIC 1996). Thus, raptor electrocution by transmission lines is rare and is usually associated with birds nesting on the towers. A dangling prey item or piece of nesting material being delivered to the site can span the gap between conductors electrocuting the bird returning to the nest. The distribution lines associated with the Project are greater than the recommended 5-foot spacing (APLIC 1996). There are no records of bald eagles being electrocuted within or in the vicinity of the FERC Project Boundary.

The vertically configured Project transmission lines may represent a collision hazard to bald eagles. However, raptors are rarely reported as victims of wire collision and exhibit few of the characteristics that make some species more vulnerable to collisions with wires. Although they may fly at the level of power lines, raptors have excellent visual acuity and they are very maneuverable; their flight is relatively slow, and they do not fly in flocks (APLIC 1994). This risk is greatest, but still extremely low, at the Thermalito Diversion Pool where the lines are near the shoreline and in some cases cross over the water. There have been no documented cases of bald eagles being killed due to collision with the Project transmission lines.

### **Lower Feather River**

Project O&M has no known adverse affects to suitable bald eagle habitat in the Feather River below the OWA.

#### ***7.1.1.2 Potential Activities Associated with Resource Actions***

Resource Actions whose activities could have the greatest probability of affecting bald eagles include (1) fish passage enhancements; (2) the OWA Management Program; (3) the Thermalito Afterbay Wildlife Development; (4) lower river fish habitat improvements; (5) invasive plant species control; and (6) mechanical changes to the river channel. Each of these Resource Actions may include various activities that can affect bald eagles (see Chapter 5.0 for description of activities).

Implementation of Resource Actions that involve construction with heavy equipment (e.g., access improvements, fish barrier construction, irrigation system development, road and trail construction and maintenance, sign installation, and vegetation type conversion) may result in disturbance effects on bald eagles or modifications to their habitat. Human activity associated with construction as well as most other Resource Actions could also disturb bald eagles. The following sections describe the effects of activities associated with Resource Actions in each Project geographic location, Lake Oroville, Thermalito Complex—Thermalito Forebay, Thermalito Afterbay, and OWA.

## **Lake Oroville**

Activities associated with Resource Actions at Lake Oroville that could potentially affect bald eagles include periodic invasive plant species control and fish habitat enhancements. The invasive species control program may periodically increase human activity near bald eagle nest or forage sites, causing temporary disturbance. Scheduling weed abatement activities near the nest territories between August and December can minimize impacts. Fish habitat enhancements could provide improved prey concentration and availability for bald eagles. Annually adding fish structure and cover in the reservoir within the secondary foraging zones around active nesting territories would enhance eagle foraging conditions. Similarly, proposed enhancements for fish passage and salmonid habitat may improve foraging for bald eagles.

None of the proposed future recreational enhancements are located near the existing bald eagle nesting territories or primary foraging zones and are therefore not likely to adversely affect the species. Future development could further reduce the amount of habitat available for additional nesting territories.

## **Thermalito Complex and OWA**

Potential impacts to bald eagles from activities associated with Resource Actions at the Thermalito Complex and OWA would be minimal due to the low level of eagle activity in these areas. The Wildlife Habitat Development Program would result in some habitat manipulation and periodic human activity, which may temporarily displace foraging bald eagles. Since there are other foraging areas available nearby, these activities are not likely to cause much additional energy expenditure for bald eagles. Construction of four new brood ponds in the Thermalito Afterbay area could be expected to improve fish and waterfowl habitat, possibly increasing prey availability for wintering bald eagles. Noxious weed treatment and replanting will likely occur periodically, possibly resulting in minor disturbance to eagles in the area.

### **7.1.2 Indirect Effects**

Indirect effects on the bald eagle from activities associated with Project O&M and Resource Actions are described below.

#### ***7.1.2.1 Current O&M Activities***

Over the long term, indirect effects to bald eagles are possible if O&M activities change. However, at this time, the discussion of direct effects on prey availability, nesting habitat, perching habitat, and disturbance in Section 7.1.1.1 likely encompasses the range of possible effects. None of the major Project O&M activities is located within 0.5-mile of any nest site and foraging eagles appear to tolerate the existing level of noise and disturbance in the FERC Project Boundary

### **7.1.2.2 Potential Activities Associated with Resource Actions**

Activities associated with Resource Actions are not likely to cause any indirect adverse effects beyond the minor habitat modification and short-term disturbances discussed above. If recreational activity significantly increases on Lake Oroville, it is possible that additional adverse indirect effects to the three nesting pairs (and any additional pairs that may become resident in the future) could occur due to increased disturbance. However, the visual screening between the nests and the lake can minimize water-based human disturbance effects.

### **7.1.3 Other Consultations and Effects on Critical Habitats**

Critical bald eagle habitat does not occur within the Action Area.

### **7.1.4 Mitigation and Enhancement Measures**

Minimization, conservation, and enhancement measures for the bald eagle have been developed by DWR in consultation with USF&WS and CDF&G and are described in Section 5.5.1. These measures will be implemented by DWR under the current Project license and will therefore cover activities associated with existing Project O&M, as well as the Resource Actions. Implementation of these measures would be expected to reduce or eliminate the effects of any activities potentially disturbing bald eagles or their habitats.

#### **7.1.4.1 Avoidance Measures**

DWR has prepared maps showing the primary and secondary zones around each bald eagle nest as part of the site-specific management plans. These maps will be used to direct activities associated with Project O&M or proposed Resource Actions away from eagle nests to avoid impacts. The DWR will work with the other agencies to enforce habitat protection measures and seasonal closures to minimize the risk of nest failure from human disturbance in these areas. DWR will ensure that activities related to all Resource Actions implemented would also benefit bald eagle habitat (e.g., riparian perching habitat) to the extent practicable. Activities associated with removal of noxious weeds and aquatic primrose will be closely planned, directed, and monitored to ensure protection of potential bald eagle perching and foraging habitat and to minimize disturbance during the most sensitive time periods.

#### **7.1.4.2 Conservation Measures**

DWR will implement four measures directly related to conserving bald eagles and their habitat. These include (1) site-specific nesting territory management plans, (2) enhancement of fish habitat in reservoirs, (3) annual interagency meetings to coordinate bald eagle management, and (4) periodic mid-winter surveys of the Action Area (Chapter 5, Description of Proposed Action). The nesting territory management plans will specifically protect habitat for long-term eagle nesting and will minimize the level of human activity within close proximity of the nests. In conjunction with the nest site plans, DWR will implement, if feasible, measures to enhance fish resources in Lake

Oroville. Annual coordination with agencies, monitoring bald eagle use and productivity, and participation in the mid-winter surveys will aid in identifying the need for adaptive management in the future.

#### **7.1.4.3 Mitigation Measures**

Conservation measures included in the Proposed Action will avoid, and/or minimize direct and indirect impacts from current Project O&M and activities associated with Resource Actions.

#### **7.1.4.4 Enhancement Measures**

Conservation measures and activities associated with several Resource Actions are expected to enhance nesting, perching, and foraging habitat in various parts of the Action Area.

## **7.2 GIANT GARTER SNAKE AND CALIFORNIA RED-LEGGED FROG**

The giant garter snake potentially occurs in suitable habitat that is found scattered throughout the Action Area, except near Lake Oroville. The California red-legged frog is likely limited to tributaries of Lake Oroville and wetlands and ponds. Habitat characteristics important to giant garter snake and California red-legged frog are quite similar, and there is substantial overlap in the potentially suitable habitat for these two species within the Action Area. Thus, activities associated with Project O&M and proposed Resource Actions are considered to affect both species, and the discussion is combined in this section, except where noted.

### **7.2.1 Direct Effects**

The following sections describe the direct effects of current Project O&M activities and activities associated with Resource Actions for the giant garter snake and California red-legged frog.

#### **7.2.1.1 Current O&M Activities**

The recovery plans for the giant garter snake (Miller and Hornaday 1999) and California red-legged frog (USFWS 2002) indicate that there are many threats to these species. Habitat loss and fragmentation, flood control activities, changes in agricultural and land management practices, predation from introduced species, parasites, water pollution, and continuing threats are the main ones listed. Potential effects of current Project O&M activities on these species include (1) degradation of habitat due to water level fluctuations; (2) trampling and removal of vegetation incidental to maintenance and recreation; (3) direct mortality from ground disturbing maintenance activities, vehicular traffic, and purposeful killing by recreationists; (5) reduction in food resources due to alteration of habitat or application of herbicides and pesticides; and (6) toxicity from environmental contaminants; (7) disturbance/displacement through recreational activity; (8) high water velocities; (9) possible entrainment; and (10) colder water temperatures .



Direct mortality of the giant garter snake from ground disturbing activities is most likely to occur between 1 October and 1 May when snakes are generally less active. Use of herbicides and pesticides for O&M activities could adversely affect the quality and quantity of habitat for both the garter snake and red-legged frog if it is not carefully selected and applied. These chemicals could adversely affect habitat structure and extent by altering vegetation growth and could affect food supply by killing prey. Exposure to the chemicals through either the water or digestion of prey can result in direct effects to both species, including mortality. The presence of predatory, non-native bullfrogs in the Action Area impoundments will also continue to be a source of potential mortality of both species. The following sections describe the Project O&M effects in each Project geographic location, Lake Oroville, Thermalito Complex (Thermalito Forebay and Thermalito Afterbay), OWA and Lower Feather River.

### **Lake Oroville**

The steep-sided shorelines and draw down zones of Lake Oroville do not provide habitat for California red-legged frog and giant garter snake. Natural impassable barriers to predatory fish exist near the mouth of French Creek and prevent non-native fish species from ascending French Creek to the area of the remnant California red-legged frog population. Therefore, Project O&M for this geographic area will not affect either species. The California red-legged frog may be present in some of the streams in the watershed above Lake Oroville, but Project O&M does not affect these areas.

### **Thermalito Complex and OWA**

Current Project operations affect potential habitat for the giant garter snake and California red-legged frog through water level fluctuations in the Thermalito Complex, particularly at the north end of the Thermalito Forebay and at the southern portion of the Thermalito Afterbay. Weekly average water level changes in the Thermalito Afterbay range up to about 4.8 feet (based on historical data) and occur year-round during power generation. These fluctuations cause changes in the stability and character of habitat adjacent to the Thermalito Forebay and Thermalito Afterbay by exposing large expanses of mud flats, thereby isolating aquatic foraging habitat from emergent and upland vegetative cover. These changes increase the distance between forage and escape cover and potentially increase the risk of predation. Elevated water levels also inundate exposed shoreline basking habitat and potentially flood rodent burrows used by both the garter snake and red-legged frog for escape cover. Frequent water level fluctuations decrease available food supplies, and escape refugia for both species. Inundation of rodent burrows also may trap individuals below ground causing direct mortality through drowning.

Existing recreation within the Thermalito Complex and OWA may degrade giant garter snake/California red-legged frog habitat. High speed motorized boat use of the Thermalito Afterbay impacts giant garter snake/California red-legged frog shoreline habitat by increased wave action. Temporary impacts to the habitat of these species from recreational activities include trampling of vegetation, crushing of rodent burrows,

and soil compaction. Crushing of rodent burrows could result in reduced escape cover, as well as direct mortality to snakes and/or frogs, if they are present in the burrows. Collection and both intentional and non-intentional harassment are also management concerns in areas where humans encounter snakes, such as at recreation areas.

Gravel mining in the OWA may also impact giant garter snakes and California red-legged frogs. Equipment, noise, ground shaking, and human activity associated with the mining may degrade habitat in the immediate area and may displace snakes, if they occur in the area.

### **Lower Feather River**

Current Project O&M does not affect garter snake or red-legged frog habitat in the Lower Feather River below the OWA.

#### ***7.2.1.2 Potential Activities Associated with Resource Actions***

Resource Actions that have the greatest probability of affecting the giant garter snake and/or California red-legged frog include (1) fish passage enhancements; (2) the OWA Management Program; (3) the Thermalito Afterbay Wildlife Development; (4) lower river fish habitat improvements; (5) invasive plant species control; (6) mechanical changes to the river channel; and (7) water level changes in the Thermalito Afterbay.

Implementation of these Resource Actions may require various activities that can affect both species (see Section 5.4 for description of activities).

Implementation of Resource Actions that involve construction with heavy equipment (e.g., access improvements, fish barrier construction, irrigation system development, road and trail construction and maintenance, sign installation, and vegetation type conversion) may result in disturbance effects to giant garter snakes and/or red-legged frogs or modifications to their habitat. In-water construction associated with fish-related Resource Actions and the land-based access needed for in-water activities may result in onetime or periodic impacts to giant garter snake/California red-legged frog habitat and disruption and displacement of snakes, if present. These activities may also create minor impacts caused by soil disturbance, vegetation removal, and human activity.

The most likely impacts to giant garter snakes and California red-legged frogs from activities required to implement Resource Actions would include disruption and displacement of individuals, and habitat loss and degradation. Direct mortality of some individuals is also possible. The following sections describe the effects of activities associated with Resource Actions specific to the various segments of the Project.

### **Thermalito Complex and OWA**

Implementation of a number of Resource Actions at the Thermalito Complex and OWA would involve land-based construction. This activity could adversely affect the quality and quantity of habitat by removing vegetation, increased potential for road-kills, crushing rodent burrows used for cover and/or by compacting the soil and reducing the

potential for the creation of new burrows. In addition, weeds that colonize areas of soil disturbed by construction may degrade habitat quality, reducing the overall carrying capacity of the area for giant garter snakes or California red-legged frogs. Construction could also disrupt and displace individuals of these species and/or interrupt breeding behavior.

Several Resource Actions that could be implemented in the Thermalito Complex would involve use of herbicides and mechanical measures to control weeds and installation of signs and fences to protect sensitive resources. These activities may periodically disturb California red-legged frogs and/or giant garter snakes over the new license period, but the effects are likely to be short term. There are, however, more noxious weed infestations in the OWA than in the Thermalito Forebay or Thermalito Afterbay, so treatment, removal, and replanting will likely occur more frequently and perhaps for longer periods.

Potential water level changes in the Afterbay that would result from several proposed Resource Actions for fish, recreation, and downstream agriculture may increase the amount of mud flats, thereby isolating water from emergent and upland vegetation. These changes increase the distance between forage and escape cover and potentially increase the risk of predation. Elevated water levels also inundate exposed shoreline basking habitat and potentially flood rodent burrows used by both the garter snake and red-legged frog for escape cover. Frequent water level fluctuations would decrease available food supplies, particularly for giant garter snakes, and escape refugia for both species.

### **Lower Feather River**

Potential fish habitat enhancements in the Lower Feather River below the OWA may require in-water and land-based construction. These activities may result in temporary disturbance to California red-legged frogs and/or giant garter snakes and the loss of a small amount of habitat potentially used by these species in riparian and aquatic habitats. Once in place, fish enhancement structures are not likely to adversely affect either species. Resource actions to improve riparian habitat conditions along the river may benefit some species but adversely affect giant garter snake habitat if the result is an increase in the density of riparian vegetation, which may produce unacceptably high levels of shade, or if the riparian diminishes open areas used for basking. Some Resource Actions related to in-river fish habitat improvement have the potential to increase velocities, decrease water temperature, or degrade backwater habitats. All of these results could adversely affect giant garter snakes.

### **7.2.2 Indirect Effects**

Indirect effects on the giant garter snake and/or California red-legged frog from activities associated with Project O&M and Resource Actions are described in the following sections.

### **7.2.2.1 Current O&M Activities**

Project O&M activities along or near the Feather River and in the Thermalito Complex that allow non-native noxious weeds to establish may indirectly alter habitat for giant garter snake and California red-legged. Long-term use of chemicals to retard or kill vegetation and control rodents or other pests that may affect human health conditions could indirectly affect food, water quality and habitat structure for these species.

### **7.2.2.2 Potential Activities Associated with Resource Actions**

Indirect effects of Resource Action activities on giant garter snakes and California red-legged frogs may be the result of changes in water quality, gradual loss of important habitat elements such as structures or open areas for basking, changes in availability of food sources and/or supply, disruption and/or displacement of individuals and behavioral patterns. Over the long-term, installation of fencing to protect sensitive resources and signs to educate the public about snakes and unique habitats, such as vernal pools, should benefit giant garter snakes. Future increases in land-based recreation may cause additional loss of habitat, disturbance, and direct mortality from vehicular traffic, harassment, and collection/killing. Several Resource Actions (e.g., such as creation of new/improved juvenile salmonid rearing habitat) have the potential to be created in a manner that may also benefit giant garter snake.

### **7.2.3 Other Consultations and Effects on Critical Habitats**

Critical habitat does not occur within the Action Area for either the giant garter snake or the California red-legged frog.

A PBO, File number 1-1-F-97-149, was issued by the Service November 13, 1997 addressing the giant garter snake. This PBO is entitled “Programmatic Formal Endangered Species Act Consultation of Issuance of 404 Permits for Projects with Relatively Small Effects on the Giant Garter Snake within Butte, Colusa, Fresno, Merced, Sacramento, San Joaquin, Solano, Stanislaus, Sutter and Yolo Counties, California”.

### **7.2.4 Mitigation and Enhancement Measures**

Fourteen separate minimization, conservation, and enhancement measures for the giant garter snake developed by DWR in consultation with USF&WS are described in Section 5.5.2. These measures are associated with existing Project O&M, as well as activities associated with the Resource Actions. Implementation of these measures would be expected to reduce or eliminate the effects of any activities potentially disturbing giant garter snakes or their habitats. The giant garter snake measures, along with those developed for vernal pools, will also provide protection for the red-legged frog.

### **Avoidance Measures**

Impacts to giant garter snakes and California red-legged frogs and their habitats from activities associated with exiting Project O&M and activities associated with Resource Actions will be avoided to the extent possible through the following measures.

- Restricting construction activities and most rodent control near the Thermalito Forebay and Thermalito Afterbay, excluding the dams to areas beyond 200 feet from wetlands.
- Restricting burning of wetlands margins and /or disking of unvegetated portions of the Thermalito Afterbay drawdown zone
- Restricting the use of dog-training field exercises in Thermalito Afterbay area, waterfowl brood pond wetlands and adjacent upland areas.
- Limiting disking, planting, and cultivation for forage/cover crops, to periods when giant garter snake are active to avoid burying snakes in burrows.
- Limiting planting of forage/cover crops within 200 feet of the uplands edges of any giant garter snake wetlands habitat.
- Restricting activities in Area “D” of the OWA that may change hydrology of the area and significantly alter quality and extent of wetlands habitat.
- Conducting protocol-level survey in areas of potential California red-legged frog habitat potentially affected by Project O&M or activities associated with Resource Actions, and avoiding or minimizing adverse affects.

#### **7.2.4.1 Conservation Measures**

Specific measures to be implemented by DWR that will help conserve habitat for the giant garter snake include the following:

- Maintaining structural components of giant garter snake habitat (i.e., LWD) that accrue or move through natural processes.
- Developing and implementing a continuing public education program with a goal of preventing giant garter snakes from being intentionally harmed or killed.
- Removing non-native or noxious weeds, trees or shrubs that colonize any giant garter snake wetlands habitat only by hand, using hand tools, or through individual treatment with appropriate herbicides.

#### **7.2.4.2 Mitigation Measures**

Potential impacts to giant garter snake and red-legged frog habitat will be mitigated through the construction of four new brood ponds, totaling about 21 acres in the

Thermalito Afterbay area. In addition, DWR will maintain the existing amount and quality of giant garter snake/California red-legged frog habitat. Small habitat losses resulting from anticipated construction and maintenance and activities associated with Resource Actions will be replaced at a 1:1 or 2:1 ratio, depending upon whether the habitat replacement occurs prior to impact or during and after impact, respectively. DWR will ensure, to the extent possible, that activities related to other potential Resource Actions within the OWA, such as improvement in salmonid habitat, will be designed and built in a manner so as to also benefit giant garter snake/California red-legged frog habitat. Further, DWR will ensure that measures associated with retention of the flood detention basin and by beavers in the area do not adversely affect giant garter snake/California red-legged frog habitat and habitat connectivity. To facilitate their cooperation in the conservation of these species DWR will also provide gravel-mining lessees, operating within the FERC Project Boundary and within 200 feet of giant garter snake habitat, copies of the USFWS PBO or BO issued as part of the FERC relicensing action as well as DWR's habitat mapping and this programmatic biological assessment. Similarly, DWR will provide to Caltrans, Butte County Department of Roads and Highways, irrigation districts and private landowners who maintain culverts, ditches, canals and other wetland-related structures along and under State highway 99 along the westerly edge of the Thermalito Afterbay, copies of the USFWS PBO or BO issued as part of the FERC relicensing action as well as DWR's habitat mapping and this programmatic biological assessment.

To the extent that vernal pools exist in the Action Area and serve as potential giant garter snake/California red-legged frog habitat, a number of conservation measures have been developed and are discussed in the Chapter 5.0 Description of Proposed Action to ensure vernal pool protection.

#### **7.2.4.3 Enhancement Measures**

Activities associated with a number of Resource Actions for the Oroville relicensing will, in the long term, enhance giant garter snake/California red-legged frog habitat. For example, development of four new brood ponds near the Thermalito Afterbay and successful implementation of measures to remove noxious weedy species and replace them with native vegetation will result in improved and enhanced habitat composition and structure. Specific conservation measures designed to enhance habitat for the giant garter snake include:

- Maintaining semi-permanent wetlands in the brood ponds areas by operating the Afterbay to achieve a water surface elevation of at least 133.5 feet for at least 12 consecutive hours at least once per month annually during the giant garter snake active period April through September;
- Removing as many large (> 6 inches) predatory fish as practical from each waterfowl brood pond at least once every 2 years.

## **7.3 DELTA SMELT**

### **7.3.1 Direct Effects**

Delta smelt do not occur within the FERC Project Boundary or in the Sacramento River upstream of the confluence of the Sacramento and American rivers.

The Oroville Facilities along with other State Water Project Facilities and the Central Valley Projects are required to operate in compliance with objectives in the 1995 Water Quality Control Plan (SWRCB 2000) and requirements of various Biological Opinions issued by the Service and National Marine Fisheries Service to protect special-status species and designated critical habitats including Delta smelt. Two objectives of the Water Quality Control Plan related to the Delta smelt are: 1) salinity objectives for managed portions of Suisun Marsh to protect vegetation, from excessive salinity in channels and soil water and 2) Sacramento and San Joaquin River flow objectives to provide attraction and transport flows and suitable habitat for various life stages of aquatic organisms including Delta smelt and Chinook salmon.

The recently published Operations Criteria and Plan Biological Assessment (USBR 2004) concluded that inflows to the Delta from upstream projects are not expected to adversely affect the delta smelt.

### **7.3.2 Indirect Effects**

While upstream Project releases may affect the population distribution of Delta smelt a substantial distance downstream from the FERC Project Boundary by influencing water level conditions such as through flushing or lowering water levels and stranding habitat, due to the complexity of contributions from other projects within the Sacramento River watershed and Bay-Delta the significance of such indirect effects of project operations on the Delta smelt are impossible to predict (USBR 2004). Oroville Dam and project related changes in downstream hydrology serve to limit recruitment of LWD below the reservoir. Thus, large woody debris which would have been contributed to the Feather and Sacramento river systems and slowly over time worked its way downstream all the way to the Delta, is reduced. The Service asserts that this could result in diminished substrate that may be important to delta smelt spawning, as egg attachment substrate.

### **7.3.3 Critical Habitat**

Critical habitat of the Delta Smelt is restricted to the Delta and inland waters as defined in 59 FR 65256 and does not extend to the confluence of the Sacramento and Feather rivers.

## **7.4 VERNAL POOL INVERTEBRATES**

The three listed vernal pool branchiopods—vernal pool fairy shrimp, Conservancy fairy shrimp, and vernal pool tadpole shrimp—are addressed together in the following discussion, since they share the same habitat and would be affected similarly by

activities associated with Project O&M and Resource Actions. All of the mapped vernal pools in the Action Area are located in the general vicinity of the Thermalito Afterbay and Thermalito Forebay. Impacts from activities associated with current O&M and Resource Actions at Lake Oroville, and along the Feather River (Thermalito outlet and low flow channel) are not discussed for vernal pool invertebrates because potentially suitable habitat is not present.

#### **7.4.1 Direct Effects**

Direct effects of current Project O&M activities and activities associated with Resource Actions are described below for vernal pool invertebrates.

##### **7.4.1.1 *Current O&M Activities***

The greatest regional threat to the listed vernal pool invertebrates is habitat loss from development, and hydrology and water quality impacts from adjacent land uses (Witham et al. 1998). The current Project O&M activities can potentially affect these habitats through (1) disturbance of soil and vegetation during construction of new facilities, maintenance, and recreation sites; (2) siltation or sedimentation from road runoff and ORV traffic; and (3) environmental contaminants from herbicides and pesticides.

Current Project O&M activities may affect potential vernal pool invertebrate species habitat through routine periodic use of chemicals such as herbicides and/or pesticides. For example, pesticides and herbicides are used to control undesirable rodents, insects, and vegetation on the Thermalito Forebay Dam and Thermalito Afterbay Dam. These chemicals may be toxic to vernal pool invertebrates, resulting in direct mortality or reduced reproductive success; food sources may also be affected and decline.

Sedimentation or siltation may result from inadequate drainage of unsurfaced roadways and road enhancements, such as grading. Sedimentation may affect pools by increasing water turbidity or by filling so that water no longer ponds. Sedimentation can also cause direct mortality by suffocating invertebrates.

Maintenance practices that involve earth moving may directly affect the hydrology of vernal pools, degrading or destroying this habitat in some locations. Altered hydrology may result from filling the pool entirely with soil or increasing drainage so that the pool does not hold water. Altered hydrology may result in direct mortality to vernal pool invertebrates, reduced carrying capacity, or decreased breeding success. All of these outcomes would be expected to reduce vernal pool invertebrate populations within the Action Area.

Current upland habitat enhancement projects that include soil disking (for waterfowl and upland game bird enhancements) may directly affect the hydrology of vernal pools by disrupting the impermeable hardpan soil layer. These activities would potentially result in increased drainage, effectively destroying the pool. Soil disking may also affect surface flows by leveling the terrain surrounding pools so that overland flows are not



adequate to fill pools. Vernal pool invertebrates would be directly impacted, as they would likely be unable to hatch or reproduce.

Recreation in the area of vernal pools (e.g., ORV use) may have an adverse effect on the pools and their species by increasing sedimentation and introducing non-native plant species. ORV use or other forms of recreation, (e.g., biking) may also compact soils. Soil compaction may directly alter overland flow patterns, degrade habitat suitability for some vernal pool plant species, or encourage algae growth, thus directly affecting the pools' suitability to sustain a viable invertebrate population. ORV use may also result in physically crushing or directly damaging adults and cysts within a vernal pool.

#### **7.4.1.2 Potential Activities Associated with Resource Actions**

Activities related to potential Resource Actions that may directly affect vernal pool species include earthmoving activities, such as soil disking for project enhancements for wildlife or recreation, or facility maintenance and improvements. These impacts would be similar to those described above and may occur only one time or seasonally, depending upon the actions required. However, any activities in or near vernal pools that would directly fill, alter the hydrology, disturb the impermeable hardpan, compact soil, or alter the soil or water chemistry would impact vernal pool invertebrate species.

Use of chemicals, including herbicides, pesticides and fertilizers, to accomplish some Resource Actions or programs such as noxious weed treatment and waterfowl forage improvements, could, if not carefully applied, cause effects similar to those described above under Project O&M chemical use. Any change in water chemistry would be considered deleterious to vernal pool invertebrates.

Activities associated with Resource Actions that involve installing signs and fencing to protect sensitive resources would be a beneficial impact, since protecting vernal pools from recreational uses or other disturbing activities would benefit vernal pool invertebrates.

#### **7.4.2 Indirect Effects**

Indirect effects on the vernal pool invertebrates from activities associated with Project O&M and Resource Actions are described below.

##### **7.4.2.1 Current O&M Activities**

Maintenance activities may inadvertently cause siltation of vernal pools at some point in the future due to sudden heavy rain events. Additionally, unintentional drift of chemicals used in accordance with the conservation measures may affect vernal pools and would be considered indirect effects.

#### **7.4.2.2 Potential Activities Associated With Resource Actions**

Indirect impacts to vernal pools from activities associated with Resource Actions may occur as a result of installing road closure barriers or other earth moving activities that inadvertently cause future erosion or siltation.

Increased future recreation (e.g., ORVs) associated with proposed Resource Actions in the vicinity of vernal pools may have adverse indirect effects on vernal pools, which would be similar to those described above for direct effects.

#### **7.4.3 Other Consultations and Effects on Critical Habitats**

Critical habitat for the vernal pool invertebrates currently does not occur within the Action Area. However, critical habitat may be designated in the future. DWR has developed and is implementing a land management plan “Land Management Plan for the Protection of the Potential Habitats for Special Status Species of Fairy and Tadpole Shrimp” (DWR 2004) to protect vernal pool habitats.

#### **7.4.4 Mitigation and Enhancement Measure**

DWR proposes 11 separate measures to protect, enhance, or mitigate impacts for vernal pool species (see Section 5.5.4).

##### **7.4.4.1 Avoidance Measures**

Future direct and indirect impacts to vernal pool habitat will be avoided to the maximum extent possible and feasible throughout the life of the FERC license through the implementation of the vernal pool management plan. This plan includes measures for the proper design of roads, trails, and roadway drainage; maintenance requirements; and provisions for strict construction monitoring for work near vernal pools. Thus, impacts on vernal pools from these impacts would be avoided. All inventoried vernal pools will be surveyed annually for five years, after which survey would be conducted every other year and existing protective fencing will be maintained. Signage and patrols will be used to minimize ORV impacts. Improved road management including revegetating unneeded roads, applying gravel to minimize sedimentation, and improved sediment trapping in selected locations will all aid in avoiding impacts to vernal pool habitat.

Disking and other ground-disturbing habitat enhancements will be prohibited, to the extent possible, from within 200 feet of vernal pools, while application of herbicides will not occur within 200 feet

##### **7.4.4.2 Conservation Measures**

As described in Section 5.5.4, DWR is committed to maintaining the same number and quality of the vernal pool habitat that currently exists within the Action Area. Future direct impacts to all currently existing vernal pools will be avoided to the maximum extent possible.

#### **7.4.4.3 Mitigation Measures**

The Proposed Action includes mitigation measures for impacts to vernal pools. Small project O&M impacts that exceed an average of 0.50 acre annually, or 4.0 acres over the life of the FERC license, would be compensated for as follows: (1) creation at 1:1 replacement if creation precedes the impact by more than 6 months; (2) creation at 2:1 replacement if creation occurs less than 6 months before the impact; and (3) 2:1 preservation (i.e., permanently preserving through purchase, banking, conservation easement, or other means preserving a threatened vernal pool habitat).

#### **7.4.4.4 Enhancement Measures**

The Proposed Action includes enhancements such as road closures, which are intended to decrease current and future impacts to vernal pools by eliminating vehicle use, and reducing unsanctioned recreation use, sedimentation/siltation, and water quality concerns.

### **7.5 VALLEY ELDERBERRY LONGHORN BEETLE**

Elderberry shrub habitat occurs throughout most of the Action Area, although it is generally absent from the Thermalito Complex and highly uncommon at Lake Oroville. Activities related to Project O&M and the Resource Actions may have the potential to affect the valley elderberry longhorn beetle and its habitat.

#### **7.5.1 Direct Effects**

Direct effects of current Project O&M activities and activities associated with Resource Actions are described below for the valley elderberry longhorn beetle.

##### **7.5.1.1 *Current O&M Practices***

Current O&M activities can potentially affect valley elderberry longhorn beetle habitat through (1) maintenance and recreation activities that disturb soil and vegetation and damage or remove elderberry plants; (2) road run-off and ORV traffic that damage elderberry shrubs; (3) activities that isolate valley elderberry longhorn beetle populations by fragmenting habitat; and (4) use of herbicides and pesticides that result in environmental contaminants and/or kills the beetles or their host plant. The following sections describe the effects specific to each Project geographic location, Lake Oroville, Thermalito Diversion Pool transmission line rights-of-way, Thermalito Complex (Thermalito Forebay and Thermalito Afterbay), OWA and lower Feather River.

#### **Lake Oroville**

Elderberry shrubs are uncommon within the Lake Oroville area occurring at only four locations over 100 feet from Lake Oroville. It is unlikely that this habitat will be directly affected by O&M activities due to their isolation from project features.

Elderberry shrubs are more common within the Feather River corridor between Oroville Dam and the Fish Diversion Pool and along the Power Canal. Within this area, 45 elderberry stems greater than 1-inch in diameter occur within 100 feet of project features, including roads, trails, and day use recreation areas, the Power Canal, the Diversion Dam, and the Fish Barrier Dam. ORVs, pesticide use, grading for roads and fuel breaks, materials storage and additional recreation development could adversely affect elderberry habitat in this area. All of the elderberry bushes are located in areas where ORV use is either controlled, such as at the Power Canal, or in steep or rocky areas where ORV use does not occur (i.e., downstream from the Diversion Dam). Pesticide use in the general vicinity of these elderberry shrubs is currently restricted within 100 feet of mapped elderberry stems to avoid effects of pesticide drift on the habitat and inadvertent spraying of the bushes. In order to avoid soil compaction and inadvertent breaking of stems, DWR maintains a 25-foot buffer around elderberry shrubs during ground-disturbing maintenance activities.

### **Transmission Line Rights-of-Way**

Maintenance of 11.3 miles of transmission line right-of-way includes only mechanical vegetation control, tree trimming and topping. A small number of elderberry shrubs are present within the transmission line right-of-way. These shrubs do not reach a height that requires topping and current DWR maintenance procedures prohibit pruning and trimming of elderberry bushes. However, elderberry shrubs and habitat could be adversely affected by removal of nearby overstory vegetation or mechanical damage associated with overstory removal.

### **Thermalito Complex and OWA**

Elderberry shrubs are absent from the Thermalito Forebay and Afterbay and effects from current O&M activities in these areas are not anticipated. However, elderberry shrubs are common in the OWA, occurring in high densities on nearly all-existing levees bordering the Feather River. Elderberry shrubs are virtually absent from areas off the levees where groundwater levels are higher. During relicensing surveys, valley elderberry beetle emergence holes were commonly found in larger shrubs (>5 inches in diameter) and elderberry bushes supporting larger stems comprised a significant percentage of the total shrubs in the area. The existing levee system occurs throughout the OWA and provides good connectivity between subpopulations and dispersal corridors for adult valley elderberry longhorn beetles. Potential adverse impacts to the valley elderberry longhorn beetle in the OWA could occur from (1) levee road maintenance activities, (2) emergency levee repairs related to flood damage, (3) ORV use, and (4) eradication and control of non-native plant species.

DWR maintenance activities in the OWA focus on maintenance of gravel levee roads. Annual maintenance is required to provide safe public access. Specific safety issues include localized potholes deep enough to affect vehicle control and safety, blind corners, and diminished road width from vegetative growth including large elderberry

shrubs. Removal of elderberry shrubs and stems contributing to this public safety issue would be a significant adverse impact to the valley elderberry beetle and its habitat.

Extensive levee repairs related to flood flows have been required in the past in the OWA and the need for such repairs is expected in the future. These repairs included rebuilding or reinforcing gravel levees. The presence of valley elderberry shrubs limits the engineering options for levee repairs and increases cost.

ORV use within the OWA, particularly on the levees, is uncommon and sporadic. The steep levee slopes and loose slope material generally serve to limit ORV use near levees. Habitat damage, such as crushing and uprooting elderberry shrubs, and killing individual valley elderberry longhorn beetles, may occur near a recreation use area near the Thermalito Outfall to the Feather River. Gravel harvesting of dredger spoil piles occurs in the OWA under leases administered by DWR. Gravel harvesting could directly impact elderberry shrubs if present, by causing direct loss of shrubs or breakage of branches, disruption of microclimate conditions and erosion of soils.

### **Feather River Below the FERC Project Boundary**

Future operational changes in flow regimes could affect the quantity and quality of valley elderberry longhorn beetle habitat downstream along the Feather River corridor. The extent of these effects cannot be determined at this time but the magnitude of the flow changes are not anticipated to affect elderberry shrubs, which typically do not occur at the lower elevations along the river floodplain.

#### ***7.5.1.2 Potential Activities Associated with Resource Actions***

Resource Actions that could be implemented that have the greatest probability of affecting valley elderberry longhorn beetle include: the OWA Management Program, the Thermalito Afterbay Wildlife Development, lower river fish habitat improvement, invasive plant species control, recreational facility enhancements, and mechanical changes to river channels. Each of these Resource Actions may have various types of activities that can affect these species (see Section 5.4 for description of activities).

### **Lake Oroville**

As described earlier, elderberry shrubs are uncommon within the Lake Oroville area, occurring at only four isolated locations. It is unlikely that this habitat will be directly affected by activities from implementation of Resource Actions due to their location.

Activities associated with Resource Actions related to roads, trails, and day-use recreation areas at the Power Canal, the Diversion Dam, and the Fish Barrier Dam could potentially adversely affect valley elderberry beetle habitat and valley elderberry beetles. These activities include ORV use, pesticide use, grading for roads and fuel breaks, materials storage and additional recreation development. Land based construction to add new and/or improve facilities, existing camping or boating access, and existing access roads could affect elderberry shrubs by removing or breaking stems

or entire plants or crushing. Soil disturbance such as compaction or siltation, can damage roots desiccate plants. Alteration of elderberry habitat through vegetation removal, including herbicide use for noxious weed removal programs, may directly affect elderberry shrubs and stems or the beetle itself when it emerges as an adult. Additional access to recreational areas or boating along the lake may increase the probability of damage to elderberry shrubs along Lake Oroville due to human disturbance.

### **Thermalito Complex and OWA**

Activities associated with Resource Actions in the OWA that may directly affect the valley elderberry beetle and its habitat include land based construction, habitat enhancements (e.g., salmonid habitat or riparian enhancement), use of herbicides and pesticides for noxious weed control, enhancement of recreation and new recreational development including boat ramps, campgrounds, roads and parking areas and increased human activity in the OWA. The effects of land-based construction would be as described above.

Several activities implemented in association with Resource Actions in the OWA may assist in the preservation of elderberry shrubs, such as installation of signs explaining the sensitivity of the shrub and its importance to the valley elderberry longhorn beetle. These signs not only may protect a specific habitat area but also may raise public awareness of their status.

#### **7.5.2 Indirect Effects**

Indirect effects on the valley elderberry longhorn beetle from activities associated with Project O&M and Resource Actions are described below.

##### ***7.5.2.1 Current O&M Activities***

Indirect impacts to the valley elderberry longhorn beetle may occur through herbicide or pesticide applications (that occur outside the 100-foot buffer) that drift into the buffer area and affect elderberry shrubs by either killing the shrubs or reducing vigor and health. Removal of riparian canopy around an elderberry shrub could also affect the shrub habitat causing it to be a less suitable habitat for the beetle.

##### ***7.5.2.2 Potential Activities Associated with Resource Action***

Future operational changes in flow regimes associated with Resource Actions could affect, over the long-term, the quantity and quality of valley elderberry longhorn beetle habitat downstream along the Feather River corridor. Depending upon timing and quality of flow releases, opportunities may exist to increase recruitment or retention of riparian habitat downstream from the FERC Project Boundary and increase elderberry shrub habitat in the riparian/upland ecotone along the Feather River.

### **7.5.3 Other Consultations and Effects on Critical Habitats**

There is currently no critical habitat designated for the valley elderberry longhorn beetle within the Action Area. A programmatic formal consultation, File Number 1-1-96-F-66, was completed September 19, 1996 for the valley elderberry longhorn beetle entitled "Programmatic Formal Consultation Permitting Projects with Relatively Small Effects on the Valley Elderberry Longhorn Beetle Within the Jurisdiction of the Sacramento Field Office, California".

### **7.5.4 Mitigation and Enhancement Measures**

As described in Section 5.5.5, DWR is committed to maintaining the same number, quality, and ecological connectivity of the valley elderberry longhorn beetle and elderberry plants that currently exist within the FERC Project Boundary. DWR proposes two measures that directly address valley elderberry longhorn beetle. These include (1) maintaining at least 95 acres of elderberry shrub (existing area occupied by elderberry shrubs plus a 25 foot buffer) within the FERC Project Boundary and mitigating for small unavoidable losses of habitat, and (3) implementing BMPs related to herbicide use during non-native plant abatement activities.

#### ***7.5.4.1 Avoidance Measures***

Avoidance of all elderberry shrubs may not be possible due to the number of shrubs in the area and the activities required to maintain public safety. However, to avoid impacts to the valley elderberry beetle and its habitat, DWR currently requires dust abatement during road maintenance activities (which are mostly grading) and does not use pesticides or herbicides in these areas.

To avoid impacts to elderberry shrubs, CDFG is proposing an alternative management of the recreation use area near the Thermalito Outfall to the Feather River to contain recreational use including vehicular use.

DWR requires BMPs be implemented within their gravel harvest areas including measures to avoid disruption of elderberry bushes.

#### ***7.5.4.2 Conservation Measures***

Conservation measures for the valley elderberry longhorn beetle are described in Section 5.5.5.

#### ***7.5.4.3 Mitigation Measures***

In the event that Project O&M activities or activities associated with Resource Actions affect small amounts of elderberry shrubs in the future, mitigation measures set forth in the Description of Proposed Action (Section 5.5.5) would ensure that loss of the habitat will be replaced. DWR proposes to compensate for loss of up to 0.5 acres of elderberry shrub canopy annually, not to exceed a total of 5.0 acres of elderberry shrub canopy area over the life of the new FERC license. Compensation measures would follow the

USFWS’s “Conservation Guidelines for the Valley Elderberry Longhorn Beetle” (July 9, 1999) and/or develop one or more conservation banks to offset both small impacts and larger impacts that may arise from future projects.

#### **7.5.4.4 *Enhancement Measures***

There are several possible enhancement measures that, if implemented, could improve valley elderberry longhorn beetle habitat within the Action Area. These potential enhancements include planting of elderberry shrubs to increase connectivity, increase riparian habitat and potential for natural recruitment of valley elderberry shrubs within riparian/upland ecotone and potential establishment of conservation banks to increase valley elderberry habitat.

### **7.6 CANDIDATE AND PROPOSED WILDLIFE SPECIES**

The western yellow-billed cuckoo is the only candidate species for listing that potentially occurs in the vicinity of the Action Area. Potential suitable habitat for this species exists within the OWA and down river to the confluence of the Sacramento River. Other riparian forest habitats within the Action Area are not sufficiently large nor do they possess the required vegetation structure necessary for the western yellow-billed cuckoo. Therefore effects described below focus on the Oroville Wildlife Area within the Action Area

Habitat for the mountain yellow-legged frog does not exist within the Action Area. Hence, project activities will not affect the species or its habitat.

The California tiger salamander has not been historically documented within the Action Area and adjacent areas. Project effects are not anticipated on this species. Potential suitable habitat would be managed and protected as discussed in the “Land Management Plan for the Protection of the Potential Habitat of Special Status Species of Fairy and Tadpole Shrimp” (DWR 2004), described in Section 7.4.4 for Vernal Pool Invertebrates.

#### **7.6.1 Direct Effects**

##### **7.6.1.1 *Current O&M Activities***

Any Project O&M activity that affects the distribution or quality of riparian habitat has the potential to affect the yellow-billed cuckoo. The current Project O&M activities may affect this species through (1) degradation of riparian habitat due to water level fluctuations and flood water detention; (2) trampling and removal of vegetation incidental to facility maintenance and recreation; (3) reduction in food resources due to alteration of habitat or application of herbicides and pesticides; and (4) risk of toxicity from environmental contaminants.

Current project operations may limit riparian expansion and enhancement by limiting cottonwood recruitment. Presently, cottonwood stands are even-aged and without



recruitment and are likely to decline in health as the stands age. Levees also reduce the aerial extent of riparian habitat by reducing the available floodplain.

The ongoing use of herbicides and pesticides near facilities and roads has the potential to alter riparian vegetation structure and reduce the insect prey base.

#### **7.6.1.2 Potential Activities Associated with Resource Actions**

Resource Actions that could potentially affect riparian habitat include fish habitat improvement, river channel modification, and alterations in instream flows. Activities associated with Resource Actions in the riparian floodplain could cause temporary losses of riparian habitat but over the long-term, the actions are more likely to create additional woody riparian vegetation. At this time, it is impossible to determine whether any Resource Actions that would alter flows would cause enough of a change that would allow for expansion and enhancement of riparian habitat.

#### **7.6.2 Indirect Effects**

In the long-term, increased recreational pressure or development could further fragment riparian habitat and result in additional human disturbance to cuckoos.

#### **7.6.3 Mitigation and Enhancement Measures**

There are no mitigation and enhancement measures directed specifically at the yellow-billed cuckoo. However, those measures that serve to protect or enhance riparian habitat may also benefit yellow-billed cuckoo.

### **7.7 THREATENED AND ENDANGERED PLANT SPECIES**

No threatened and endangered plant species were found within the Action Area during field surveys although potential habitat for several species does exist and surveys cannot definitely confirm absence. It is possible that populations of one or more of the listed species could be found sometime in the future. Vernal pool habitats located in close proximity to the Thermalito Complex have the potential to support Butte County meadowfoam, Hoover's spurge, Green's tuctoria, hairy Orcutt grass and smooth Orcutt grass. Habitat for Hartweg's golden sunburst is present in the upland, hummocky areas within the annual grassland vegetation type. These "hummocky" habitats are basically slightly higher relief areas bordering vernal pools and swales and were considered to have very low potential to support Hartweg's golden sunburst. The serpentine and gabbro substrates in the Action Area around Lake Oroville have the potential to support Layne's ragwort. There will be no direct effects to any of the listed species, however, the direct and indirect effects to potential habitat are discussed in the following sections with respect to project operations and maintenance and proposed Resource Actions.

### **7.7.1 Direct and Indirect Effects on Potential Habitat for Listed Plants**

Because there is currently no evidence that listed plant species occur in the Action Area, the discussion of potential direct and indirect effects is combined in the following sections for current O&M practices and activities associated with Resource Actions.

#### ***7.7.1.1 Current O&M Practices***

##### **Plants Associated with Vernal Pool Habitats**

Vernal pools and swales that potentially support listed plant species are potentially affected directly and indirectly by O&M activities involving use of chemicals (herbicides, pesticides and fertilizers), changes in hydrology, and sedimentation during or after earthmoving. ORV use, other forms of recreation, and upland habitat enhancement projects could also directly affect vernal pool habitats. The activities associated with Resource Actions near the Thermalito Complex could potentially invoke any of these direct impacts to vernal pool habitats (see Section 7.4.1 for greater discussion of direct effects on vernal pools).

The direct and indirect effects to vernal pools generally involve activities and practices that inadvertently kill vernal pool plant species, or affect pool water quality and hydrologic patterns. Activities that disturb soil and lead to erosion, especially during rain events, can lead to sedimentation in pools and swales. In addition to actually burying and killing vernal pool plants, sedimentation can lead to altered inundation duration and altered pool morphology thereby affecting vernal pool plant species that are typically beholden to very specific hydrological and soil conditions. These practices potentially alter the vernal species composition and can even displace native vernal pool plant species with weedy plant species better adapted to disturbed habitats.

Herbicide drift into vernal pool habitats has the potential of killing vernal pool plant species and contaminating the soil so that resident mycorrhizae and vernal pool plant species are impaired or killed.

##### **Plant Species Associated with Serpentine- and Gabbro-derived Soils**

Serpentine- and Gabbro-derived soils are potential habitat for Layne's ragwort and are located within the Action Area in two general locations. Serpentine-derived soils are located on the north side of Lake Oroville near the North Fork Arm and the West Branch Arm. Gabbro-derived soils are located near Stringtown Mountain on the south side of Lake Oroville.

Many of the areas that are potential habitat for Layne's ragwort within the Action Area around Lake Oroville have steep slopes with little access except from foot traffic and boats. Where this potential habitat occurs near the normal high water level, reservoir pool level fluctuations could erode this habitat. In a few areas, access roads and recreation facilities are present within potential habitat including access roads to the Nelson Bar car top boat launch and Lime Saddle recreation sites on the West Branch

Arm and Springtown car-top boat launch on the south side of the lake. A dirt road accessible to the public also cuts through various patches of potential habitat along the north side of the North Fork Arm. In these areas, potential Layne's ragwort habitat could be directly affected by ORV traffic, other recreation, and Project O&M. Periodic maintenance activities associated with recreation sites and access roads include vegetation removal and herbicide application.

### **7.7.2 Potential Activities Associated with Resource Actions**

Implementation of Resource Actions at Nelson Bar and Springtown car-top boat launches and at Lime Saddle recreation sites represent one-time activities involving earth moving, soil disturbance, signage and vegetation removal associated with the expansion and improvement of recreation facilities. Recreation use will be a continuous potential direct impact on Layne's ragwort habitat at these sites. These same activities also present potential indirect impacts primarily due to erosion/sedimentation and pesticide drift where they occur adjacent to potential habitat.

### **7.7.3 Mitigation and Enhancement Measures**

There are no mitigation and enhancement measures directed specifically at listed plants. However, those measures that serve to protect or enhance vernal pools would also benefit those plant species that could occur in such habitats. If, in the future, populations of a federally listed plant species become established in the Action Area, DWR will develop measures to protect the individual plant populations and the habitat.

Adherence to conservation measures outlined in Chapter 5.0, Description of the Proposed Action, should minimize or eliminate the potential direct and indirect impacts to vernal pool habitats.

## **8.0 CUMULATIVE EFFECTS**

Cumulative effects are those state, local and private actions that may affect species listed as threatened or endangered under the auspices of the federal ESA and critical habitat of such species, and that have a reasonable certainty of occurring in the Action Area in the foreseeable future. Cumulative effects include habitat loss and degradation affecting federally listed species addressed in this BA as a result of urban development, changes in agricultural practices and/or expansion of agriculture, flood control, river and stream bank protection, proliferation of non-native noxious weeds affecting habitat quality and quantity, competition from non-native wildlife, and other actions that may adversely affect the subject species and their habitats. Other FERC hydroelectric power projects upstream of the Action Area are not considered in this section since they are addressed in other separate ESA Section 7 consultations. Most of these types of actions are those that have resulted in decline of the species that are the subject of this BA. See Chapter 6.0, Species Accounts and Status in the Action Area, for other human related factors affecting these species and their habitats.

### **8.1 DETERMINATION OF EFFECTS**

#### **8.1.1 Bald Eagle**

Cumulative actions that may affect the bald eagle in the Action Area include recreation and development of recreation facilities not sanctioned by the FERC Project license, logging and other forest harvest activities, establishment of new roads and trails. Any of these actions that require prior approval by other agencies including the USFS, BLM, or DPR will be reviewed for potential ESA effects on the Oroville bald eagles by that agency under its ESA Section 7 consultation process.

#### **8.1.2 Giant Garter Snake**

A potential activity that may alter the habitat of the giant garter snake within the Action Area and represents a potential cumulative impact to this species is insecticide use by county and municipal agencies. Both Butte County, through its Mosquito Control District, and the City of Oroville annually administer active mosquito abatement programs, which apply insecticide fog around the Feather River and the Thermalito Complex, including the OWA. This program has the potential to reduce insect populations in the Action Area, and as such, could indirectly affect elements of the giant garter snake habitat and food supply.

In addition, CDFG and DPR treat purple loosestrife in the Thermalito Afterbay margin and noxious weeds along the wetland edge of the Thermalito Forebay, respectively (DWR 2003). While these programs comply with safety application criteria and reporting requirements, unforeseen accidents may have potential effects to the giant garter snake habitat.

No other projects that may have cumulative effects on giant garter snake have been identified in the Action Area.

### **8.1.3 California Red-legged Frog**

Potential habitat exists in the Action Area for California red-legged frog although the habitat is degraded. Actions that may further degrade the habitat include insecticide use within the Action Area by county and municipal agencies. Butte County, through its Mosquito Abatement District, and the City of Oroville both administer annual active mosquito abatement programs, which apply insecticide fog around the Feather River and around the Thermalito Complex. These applications have the potential to decrease insect populations in the Action Area and as such could affect the California red-legged frog's food supply and degrade potential habitat.

No other specific actions or projects that would result in a cumulative impact on this species and its habitat have been identified in the Action Area.

### **8.1.4 Delta Smelt**

No specific actions or projects that would result in a cumulative impact on this species and its habitat have been identified in the Action Area.

### **8.1.5 Valley Elderberry Longhorn Beetle**

The valley elderberry longhorn beetle is found in isolated populations throughout the Central Valley, although locally common. Future threats to this species include continued human population growth, and further development of agriculture, cities, industry, transportation and water resources in the foreseeable future (USFWS 1996). However, the proposed action will maintain existing quality and quantity of valley elderberry longhorn beetle habitat in the Action Area. If conservation banks are established as part of the Proposed Action, there will be a beneficial affect to the beetle with increased habitat for the preservation of this species.

Future activities that would have a cumulative effect on the elderberry beetle populations in the Action Area include herbicide use, recreation, and gravel extraction activities with the Action Area.

Butte County, through its Mosquito Abatement Program, and the City of Oroville both administer annual active mosquito abatement programs, which apply insecticide fog around the Feather River and around the Thermalito Complex. These applications have to potential to increase impact on insects, including valley elderberry longhorn beetle in the Action Area.

Indiscriminate and unauthorized recreational activities including camping, ORV travel and establishment of new trails in areas populated with valley elderberry shrubs may adversely affect the valley elderberry longhorn beetle by direct impact to elderberry shrubs and indirectly through soil disturbance and/or compaction affecting the elderberry shrubs.

Commercial and local mining companies extract gravel from the dredger spoils piles within the Feather River floodplain. Ongoing operations potentially could affect valley

elderberry longhorn beetle habitat through dust and habitat disturbance or destruction from extraction activities and truck traffic.

No other specific actions or projects that would result in a cumulative impact on this species and its habitat have been identified in the Action Area.

### **8.1.6 Vernal Pool Invertebrates**

Vernal pool wildlife species are endemic to vernal pools in the Central Valley and a wide range of activities potentially affect vernal pool habitats and vernal pool wildlife and plant species (USFWS 1994). Activities include urban development, water, flood control, highway and utility projects, chemical contaminants and agricultural practices (USFWS 1994). Butte County, through its Mosquito Abatement Program and the City of Oroville, annually administer an active mosquito abatement, which applies insecticide fog around the Feather River and around the Thermalito Complex, including the OWA. These applications have the potential to directly affect vernal pool invertebrates and indirectly affect them by changing the fragile balance between water, soil, plants, and other vernal pool species.

ORV use and other recreational use of vernal pool areas may affect vernal pools through soil compaction, which may directly alter overland flow patterns and increase sedimentation, limit water collection within the pools or destroy the integrity of the physical properties of the pool. Soil compaction may also result in decreasing habitat suitability for some vernal pool plant species or encourage algae inhabitation, thus directly affecting the pools' suitability to sustain a viable invertebrate population. ORV use may also result in physically crushing or directly damaging adults and cysts within a vernal pool.

Road improvements undertaken by an agency other than DWR may affect vernal pool integrity through its actions, which may include grading, mechanical and/or chemical weed control, alteration of drainage patterns, alteration of soil chemical and physical characteristics inherent to vernal pool integrity.

Currently (as of August and September 2003) Butte County lists (pers. comm. Baker; 2003; pers. comm. Ostrander 2003) four proposed and permitted projects within two miles of the Action Area (FERC Project Boundary portion) that may result in a loss of vernal pools and vernal pool species. However, it is not known if vernal pools are located on or near these four properties and the effects that they would potentially have on vernal pools within the FERC Project Boundary.

No other specific actions or projects that would result in a cumulative impact on the species and their respective habitats addressed in this BA have been identified in the Action Area.

### **8.1.7 Western Yellow-Billed Cuckoo**

Potential cumulative effects to the yellow-billed cuckoo habitat may occur in association with insecticide use by county and municipal agencies. Butte County's Mosquito

Control District uses aerial application of pesticides for mosquito abatement within the OWA and outlying areas in addition to the City of Oroville. These actions are intended to diminish human health risks associated with mosquitoes but may have an impact on the yellow-billed cuckoo's food source. The two pesticides used in this program are methoprene and malathion, which are known to have direct effects on a variety of insect larvae. This program may make the OWA and the areas surrounding the OWA not suitable for successful nesting by yellow-billed cuckoos or other insect eating birds because of the significant reduction in the prey base.

## **9.0 ANALYSIS OF NO-ACTION ALTERNATIVE**

Under the No-Action alternative, the Oroville Facilities would continue to be operated as they are now, under the terms and conditions in the existing FERC License, and no new Resource Actions aimed at minimizing impacts or conserving listed species would be implemented other than those arising from existing legal obligations. DWR would continue existing maintenance practices needed to maintain the Oroville Facilities.

Project maintenance activities include routine repairs and maintenance, seismic monitoring and testing, and inspections necessary for water supply, flood management, power generation and recreation and environmental commitments and programs.

Operations of the Oroville Facilities are planned and scheduled in concert with other SWP facilities through the Coordinated Operations Agreement. The overall operations plan for the Oroville Facilities is updated regularly (i.e., yearly, weekly, and daily) to reflect changes in hydrology and downstream conditions. Releases from Lake Oroville are planned to accommodate the water supply requirements of local water users, Delta water quality, Feather River instream flow, water supply to the State Water Contractors and minimum flood management storage. The plan is updated as needed to respond to changing conditions, particularly water quality conditions in the Delta.

The status, distribution, and habitat conditions for threatened and endangered species within the Action Area would be the same as for the existing conditions that were defined by relicensing field surveys. These species include bald eagle, giant garter snake, California red-legged frog, Delta smelt, valley elderberry beetle, and vernal pool invertebrates and plants. Habitat would continue to be available for the western yellow-billed cuckoo. Local populations are expected to persist although unexpected natural events such as natural disasters, i.e. fire, extreme floods or disease, could result in short-term habitat loss and reduced populations. These species would continue to be vulnerable to cumulative development, human activity and recreation, ORV use, introduced predatory species, herbicide use, and other threats.

### **9.1 BALD EAGLE**

Habitat within the Oroville FERC Project Boundary is managed for bald eagles per three Bald Eagle Management Plans (DWR 200a, 2004b and 2004c) to protect this species. DWR would continue implementing these plans until the species is de-listed by the USFWS and CDFG.

### **9.2 GIANT GARTER SNAKE**

Potential project operational impacts on giant garter snake habitat from fluctuating water levels in the Thermalito Afterbay would continue. DWR would be required to enter into Section 7 consultation with the USFWS in order to continue these or other activities that may result in take of the giant garter snake.



**9.3 DELTA SMELT**

The Oroville facilities would continue to be operated to address water quality standards for the Delta per the SWRCB 1995 Water Quality Control Plan for the San Francisco Bay/Sacramento-San Joaquin Delta Estuary (SWRCB 2000) and in compliance with requirements of Biological Opinions issued by the USFWS and NOAA Fisheries to protect special-status species and designated critical habitat for the Delta smelt.

**9.4 VERNAL POOL WILDLIFE AND PLANT SPECIES**

Vernal pool habitat within the Oroville FERC Project Boundary is managed for vernal pool wildlife and plant habitat per the “Land Management Plan for the Protection of the Potential Habitat of Special Status Species of Fairy and Tadpole Shrimp” (DWR 2004d) to protect these species. DWR would continue to implement this plan under the no-action alternative.

**9.5 VALLEY ELDERBERRY LONGHORN BEETLE**

Maintenance activities within the FERC Project Boundary including along the levee roads in the OWA would continue. Due to the extensive presence of valley elderberry longhorn beetle habitat along the levees and roads and increasing public safety problems due to vegetation overgrowth in the OWA, DWR would, at some point, need to enter into Section 7 consultation with the USFWS in order to conduct road maintenance activities in the OWA and other maintenance activities within the FERC Project Boundary requiring take of the valley elderberry longhorn beetle habitat.

## 10.0 CONCLUSIONS AND DETERMINATIONS

Based on the programmatic analysis of effects of activities associated with the Proposed Action (see Chapter 7.0, Effects of the Proposed Action), the Proposed Action was evaluated as to whether it had the potential to adversely affect threatened or endangered species or adversely affect critical habitat of a listed species. ESA Section 7 definitions used in this chapter conform with those described in the 1998 USF&WS Section 7 Handbook (USFWS 1998). Determinations were made for each species based on the following definitions:

**No effect.** The proposed action will have no effect on listed species or critical habitat. The no effect determination assumes that the proposed action will not jeopardize the continued existence of the species or adversely modify its critical habitat.

**May affect, is not likely to adversely affect.** The proposed action will have effects on a listed species but the effects are expected to be discountable, insignificant or completely beneficial. Beneficial effects are positive effects without any adverse effects.

Insignificant effects relate to the size of the impact and should not reach the scale where take occurs. Discountable effects are those that are extremely unlikely to occur. Based on best judgment, a person would not (1) be able to meaningfully measure, detect, or evaluate insignificant effects or (2) expect discountable effects to occur. May affect, not likely to adversely affect determination assumes that the proposed action will not jeopardize the continued existence of the species or adversely modify its critical habitat.

**May affect, likely to adversely affect.** The proposed action will have adverse effects to listed species as a direct or indirect results of the proposed action or its interrelated or interdependent actions, and the effect is not discountable, insignificant or beneficial. A may affect, likely to adversely, affect determinations requires formal Section 7 Consultation and a determination of whether the project will jeopardize the continued existence of the species.

### 10.1 CONCLUSIONS

Based on an analysis of the Proposed Action, programmatic activities (defined in Section 5.4) associated with the maintenance and operation of the Oroville Facilities and implementation of Resource Actions, are likely to cause relatively small adverse effects on bald eagle, giant garter snake, three species of vernal pool invertebrates, and valley elderberry longhorn beetle and their habitats within the Action Area (Table 10.1-1). Some relatively small, but nevertheless adverse indirect effects to delta smelt due to LWD debris reductions in the Delta are possible. The implementation of proposed avoidance, minimization and compensation measures as part of the Proposed Action would reduce the level of impact to relatively minor levels and ensure that effects are adequately mitigated, and that these small impacts are not likely to jeopardize the continued existence of any of the species. There would be no effect to California red-legged frog, and seven species of vascular plants.

No critical habitat has been designated for any of the listed species within the Action Area, therefore, none will be affected.

**Table 10.1-1 Conclusions and determination for ESA listed species and designated critical habitat with and without implementation of conservation measures.**

Species/Critical Habitat	Determination		Rationale
	Without Conservation Measures	With Conservation Measures	
Bald eagle	May affect, likely to adversely affect	May affect, not likely to adversely affect	Project recreation and water level fluctuations would potentially result in reduced productivity and disturbance. Conservation measures would substantially reduce the level of impact.
Giant garter snake	May affect, likely to adversely affect	May affect, not likely to adversely affect	Shoreline vegetation management activities, recreation, and water level fluctuations may affect this species. Conservation measures would minimize impacts and mitigate for unavoidable impacts.
California red-legged frog	No effect	No effect	In the region of the Project, the California red-legged frog occurs primarily on tributaries beyond the influence of the Project.
Delta smelt	No effect	No effect	The Delta smelt only occurs well downriver of the Project. Potential downstream flow related affects addressed in OCAP BA/BO
Valley elderberry longhorn beetle	May affect, may adversely affect	May affect, not likely to adversely affect	Levee vegetation management activities and recreation, and may affect the availability of suitable elderberry shrub habitat for this species. Conservation measures would minimize impacts and mitigate for unavoidable impacts.
Western yellow-billed cuckoo	Not likely to jeopardize the continued existence	Not likely to jeopardize the continued existence	Survey data indicate that species is absent from the project area.
California tiger salamander	Not likely to jeopardize the continued existence	Not likely to jeopardize the continued existence	USF&WS guidance during study plan development indicated that Action Area outside of species range. No downstream impacts to species or habitat identified.
Mountain yellow-legged frog	Not likely to jeopardize the continued existence	Not likely to jeopardize the continued existence	Action area well below species elevational range. No upstream impacts identified.

Species/Critical Habitat	Determination		Rationale
	Without Conservation Measures	With Conservation Measures	
Vernal pool fairy shrimp, Vernal pool tadpole shrimp, Conservancy fairy shrimp	May affect, may adversely affect	May affect, not likely to adversely affect	Presence of these species is assumed as no surveys were conducted. Adoption of the Vernal Pool Resource Management Plan will avoid affecting potential habitat.
Slender Orcutt grass Hoover’s spurge Layne’s ragwort Butte County meadowfoam Hairy Orcutt grass Green’s tuctoria Hartweg’s golden sunburst	No effect	No effect	These species were not found during rare plant surveys conducted by DWR.
<b>Critical Habitat</b>			
California red-legged frog	No effect	No effect	No critical habitat within Action Area
Delta smelt	No effect	No effect	No critical habitat within or in proximity to Action Area
Conservancy fairy shrimp	No effect	No effect	No critical habitat within Action Area or Butte County
Vernal pool fairy shrimp	No effect	No effect	No critical habitat within Action Area or Butte County
Vernal pool tadpole shrimp	No effect	No effect	No critical habitat within Action Area or Butte County
Conservancy fairy shrimp	No effect	No effect	No critical habitat within Action Area or Butte County
Valley elderberry longhorn beetle	No effect	No effect	No critical habitat within or in proximity to Action Area

## **10.2 DETERMINATIONS**

The aggregate effects of programmatic activities associated with the Proposed Action on listed species over the life of the FERC license are expected to be relatively small. With mitigation and annual review for cumulative take and habitat losses, the Proposed Action effects will be substantially reduced and will not jeopardize the continued existence of the listed species nor affect critical habitat of any species protected under the ESA.

## 11.0 LITERATURE CITED

### CHAPTER 1.0 INTRODUCTION

#### Personal Communications

Bogener, D., Staff Environmental Scientist, DWR, Redding, CA; telephone conversation with Rich DeHaven, US Fish and Wildlife Service, February 4, 2004.

### CHAPTER 2.0 CONSULTATION TO DATE

#### Printed References

DWR (Department of Water Resources). 2004a. SP-T2 Project Effects on special status species (wildlife) draft final report. Oroville Facilities Relicensing FERC Project No. 2100. Sacramento, CA. 86pp.

DWR (Department of Water Resources). 2004b. SP-T2 Project Effects on special status plant species draft final report. Oroville Facilities Relicensing FERC Project No. 2100. Sacramento, CA. 86pp.

### CHAPTER 3.0 DESIGNATED CRITICAL HABITAT

#### Printed References

USFWS (U.S. Fish and Wildlife Service). Critical habitat re-proposed for California red-legged frog. Site accessed April 15, 2004.  
URL=[www.news.fws.gov/news/release](http://www.news.fws.gov/news/release).

### CHAPTER 4.0 CURRENT MANAGEMENT DIRECTION

#### Printed References

CDFG (California Department of Fish and Game). 1985. Oroville/Spenceville Management Plan after P-R Cutbacks of 1985/86 Fiscal Year. CDFG Region II. 29pp.

CDFG (California Department of Fish and Game). 1978. Oroville Wildlife Area management plan. Prepared by E. Hodson. 38pp.

CDFG (California Department of Fish and Game). No date. Management plan for the Thermalito Afterbay Unit of the Oroville Wildlife Area. 4pp.

DPR (California Department of Parks and Recreation). 1973. Lake Oroville State Recreation Area resource management plan and general development plan. Sacramento, CA.

DWR (California Department of Water Resources). 2004a. Lake Oroville bald eagle management plan Crystal Hill nesting territory. Redding, CA. 7pp.

DWR (California Department of Water Resources). 2004b. Lake Oroville bald eagle management plan Potter Ravine nesting territory. Redding, CA. 7pp.

DWR (California Department of Water Resources). 2004c. Lake Oroville bald eagle management plan Bloomer nesting territory. Redding, CA. 5pp.

DWR (California Department of Water Resources). 2004d. Land management plan for the protection of the potential habitats of special status species of fairy and tadpole shrimp. Redding, CA. 32pp.

## **Chapter 6 Species Accounts**

### **Southern Bald Eagle**

#### **Printed References**

Anthony, R.G., R.L. Knight, G.T. Allen, B.R. McClelland, and J.I. Hodges. 1982. Habitat use by nesting and roosting bald eagles in the Pacific Northwest. Trans. N. Amer. Wildl. Nat. Res. Conf. 47:332-342.

Bogener, D.J. 1980. Bald eagle inventory and management study for Shasta lake Ranger District, U.S. Dept. Agric., Forest Service, Redding, CA. 22pp.

CDFG (California Department of Fish and Game). Bald Eagle breeding population data for California 1990-1999. Habitat Conservation Planning Branch. California's Plant and Animals. Site accessed March 1, 2004.  
URL=[http://www.dfg.ca.gov/hcpb/species/t\\_e\\_spp/tebird/bald\\_eagle\\_breeding.shtml](http://www.dfg.ca.gov/hcpb/species/t_e_spp/tebird/bald_eagle_breeding.shtml),

Detrich, P.J. 1980. Pit 3, 4, 5 bald eagle study. U.S. Department of Agriculture, Forest Service, Redding, CA. Unpublished Report.

DWR (California Department of Water Resources). 2004a. Lake Oroville bald eagle management plan, Potter Ravine nesting territory. DWR. Redding, CA

DWR (California Department of Water Resources). 2004b. Lake Oroville bald eagle management plan, Bloomer nesting territory. DWR. Redding, CA

DWR (California Department of Water Resources). 2004c. Lake Oroville bald eagle management plan, Crystal Hill nesting territory. DWR. Redding, CA

DWR (Department of Water Resources). 2003. SP-T4 Biodiversity, vegetation communities and wildlife habitat mapping draft final report. Oroville Facilities Relicensing FERC Project No. 2100. Sacramento, CA. 113pp.



- Gittens, E.F. 1968. A study on the status of the bald eagle in Nova Scotia. M.S. Thesis, Acadia Univ., Wolfville, Nova Scotia.
- Hensel, R.J. and W.A. Troyer. 1964. Nesting studies of the bald eagle in Alaska. *Condor* 66:282-286.
- Isaacs, F.B. and R.L. Anthony. 1983. Ecology of wintering bald eagles in the Harney Basin, Oregon, 1982-1983. Report for U.S. Dept. Interior, Bureau of Land Management, Burns, Oregon. 21pp.
- Jackman, R.E., W.G. Hunt, J.M. Jenkins, and P.J. Detrich. 1999. Prey of nesting bald eagles in northern California. *J. Raptor Res.* 33:87-96.
- Jurek, R.M. 1990. California bald eagle breeding population survey and trend, 1970-1990. Unpubl. Admin. Report, Calif. Dept. Fish and Game, Nongame Bird and Mammal Section. Sacramento, CA. 16pp.
- Jurek, R. M. 1997. California bald eagle breeding population survey and trend, 1990-1997. California Department of Fish and Game, Wildlife Management Division, Nongame Bird and Mammal Section Report. 26pp.
- Lehman, R.N. 1983. Breeding status and management of bald eagles in California—1981. California Dept. Fish and Game, Wildl. Manage. Branch Admin. Report. 83-1. Sacramento. 34pp.
- Lehman, R.N. 1979. A survey of selected habitat features of 95 bald eagle nests in California. California Dept. Fish and Game, Wildl. Manage. Branch Admin. Rept. 79-1. Sacramento. 23pp.
- Lehman, R.N., D.E. Craigie, P.L. Collins, and R.S. Griffen. 1980. An analysis of habitat requirements and site selection criteria for nesting bald eagles in California. Report by Wilderness Research Institute, Arcata, CA for U.S. Forest Service. Region 5, San Francisco, CA. 106pp.
- Mahaffy, M.S. 1981. Territorial behavior of the bald eagle on the Chippewa National Forest. M.S. Thesis, Univ. Minnesota, St. Paul.
- Mattsson, J.P. 1974. Interaction of a breeding pair of bald eagles with sub-adults at Sucker Lake, Michigan. M.S. Thesis, St. Cloud State College, Minnesota.
- PG&E (Pacific Gas & Electric). 2002. Upper North Fork Feather River Project FERC No. 2105 Application for New License. Final Exhibit E, October 2002.
- Stalmaster, M. 1987. The bald eagle. Universe Books, New York. 227pp.

Thelander, C. G. 1973. Bald eagle reproduction in California 1972-1973. Unpublished Report, California Department of Fish and Game. 25pp. U.S. Fish and Wildlife Service. 1982. Pacific Coast recovery.

USFWS (US Fish and Wildlife Service). 1986. Recovery plan for the Pacific bald eagle. U.S. Fish and Wildlife Service, Portland, Oregon. 160pp.

Ziener, D. C., W. F. Laudenslayer Jr., Mayer K. E., M. White eds. 1990. California's wildlife Volume II: birds. State of California, The Resources Agency, Department of Fish and Game, Sacramento, CA. 732pp.

### **Personal Communications**

Bogener, D., Staff Environmental Scientist, DWR; written communication to Kathleen Campbell, Senior Biologist, MWH; March 19, 2004.

Perkins, M., Wildlife Biologist, PG&E, San Ramon CA.; telephone communication with Ron Tressler, Associate Terrestrial Ecologist, EDAW; February 27, 2004.

### **Giant Garter Snake**

#### **Printed References**

Brode, J. and G. Hansen. 1992. Status and future management of the giant garter snake (*Thamnophis gigas*) within the southern American Basin, Sacramento and Sutter counties, California. California Department of Fish and Game, Inland Fisheries Division.

CDFG (California Department of Fish and Game). 2004. California Natural Diversity Database. 2004.species accounts giant garter snake (in RAREFIND3. Wildlife and Habitat Data Analysis Branch, California Department of Fish and Game Sacramento, CA.

DWR (California Department of Water Resources. 2003a. SP-T2 Project effects on special status species (wildlife) draft final report. Oroville Facilities Relicensing FERC Project No. 2100. Sacramento, CA. 78pp.

DWR (California Department of Water Resources). 2003b. SP-T4 Biodiversity, vegetation communities and wildlife habitat mapping draft final report. Oroville Facilities Relicensing FERC Project No. 2100. Sacramento, CA. 113pp.

Fitch, H.S. 1941. A biogeographical study of the ordinoides Artenkreis of garter snakes (genus *Thamnophis*). University of California Publications in Zoology 44(1): 1-150.

- Goude, C.C. 2001. Formal endangered species consultation on the proposed water hyacinth control program in the Sacramento-San Joaquin delta in nine counties, CA. USFWS. Sacramento CA. 57pp.
- Hansen, R.W. 1980. Western aquatic garter snakes in central California: an ecological and evolutionary perspective. Master of Arts thesis, California State University, Fresno, California.
- Hansen, G.E. and J.M. Brode. 1980. Status of the giant garter snake *Thamnophis couchii gigas* (Fitch). California Department of Fish and Game, Inland Fisheries Endangered Species Program Special Publication 80-5.
- Hansen, R.W. and G.E. Hansen. 1990. *Thamnophis gigas* (giant garter snake) reproduction. Herpetological Review 21(4): 93-94.
- Miller, K. J., and K. Hornaday. 1999. Draft recovery plan for the giant garter snake (*Thamnopsis gigas*). Region 1, U.S. Fish and Wildlife Service. 259 pp.
- Rossmann, D.A. and G.R. Stewart. 1987. Taxonomic reevaluation of the *Thamnophis couchi*. Occasional Papers of the Museum of Zoology, Louisiana State University, No. 63.
- Stebbins, R.C. 1985. A field guide to western reptiles and amphibians. Houghton Mifflin Company, Boston. 336pp.
- Stevens, D. and Murphy S. 2002. Biological surveys for the identification of potential habitat for the giant garter snake (*Thamnophis gigas*) and the California red-legged frog (*Rana aurora draytonii*) associated with the Oroville facilities. HARZA EDAW Team. March 2003.
- Storer, T.I. 1925. A synopsis of the amphibia of California. University of California Publications in Zoology 27:1-342.
- Thelander, C. 1994. Life on the edge. BioSystems, Inc., Santa Cruz, California.
- USFWS (U.S. Fish and Wildlife Service). 1999. Draft recovery plan for the giant garter snake (*Thamnopsis gigas*). 259pp.
- USFWS (U.S. Fish and Wildlife Service). 1997. Programmatic formal consultation for U.S. Army Corps of Engineers 404 permitted projects with relatively small effects on the giant garter snake within Butte, Colusa, Glenn, Fresno, Merced, Sacramento, San Joaquin, Solano, Stanislaus, Sutter and Yolo counties.
- USGS (U.S. Geological Survey). 2003. Science support for recovery of giant garter snakes. USGS Fact Sheet. Western Ecological Research Center. Davis, CA. 2pp.

## **Personal Communications**

Bogener, D., Staff Environmental Scientist, Department of Water Resources Biologist, Redding CA; personal communication with Dave Stevens, Senior Biologist, MWH, Redding California; July 17, 2002.

Wylie, Glenn, Research Biologist, USGS, WERC, Dixon Field Station, Dixon California; e-mail communication with D. Stevens, Biologist, MWH, Whittier, California, April 5, 2004.

## **California Red-legged Frog**

### **Printed References**

Brode, J. and G. Hansen. 1992. Status and future management of the giant garter snake (*Thamnophis gigas*) within the southern American Basin, Sacramento and Sutter counties, California. California Department of Fish and Game, Inland Fisheries Division.

CDFG (California Department of Fish and Game). 2004. California Natural Diversity Database. 2004.species accounts California red-legged frog (in RAREFIND3. Wildlife and Habitat Data Analysis Branch, California Department of Fish and Game Sacramento, CA.

Cook, D. 1998. Microhabitat use and reproductive success of the California red-legged frog and bullfrog in an ephemeral marsh. Thesis. Sonoma State University, Rohnert Park, CA.

Davidson, C., H. B. Shaffer and M.R. Jennings. 2001. Decline of the California red-legged frog; climate, UV-B, habitat, and pesticides hypotheses. Ecological Applications 11:464-479. 2001.

DWR (California Department of Water Resources). 2003a. SP-T2 Project effects on special status species (wildlife) draft final report. Oroville Facilities Relicensing FERC Project No. 2100. Sacramento, CA. 78 pp.

DWR (California Department of Water Resources). 2003b. SP-T4 Biodiversity, vegetation communities and wildlife habitat mapping draft final report. Oroville Facilities Relicensing FERC Project No. 2100. Sacramento, CA. 113 pp.

Fitch, H.S. 1941. A biogeographical study of the *ordinoides* Artenkreis of garter snakes (genus *Thamnophis*). University of California Publications in Zoology 44(1):1-150.

Hansen, R.W. 1980. Western aquatic garter snakes in central California: an ecological and evolutionary perspective. Master of Arts thesis, California State University, Fresno, California.

- Hansen, G.E. and J.M. Brode. 1980. Status of the giant garter snake *Thamnophis couchii gigas* (Fitch). California Department of Fish and Game, Inland Fisheries Endangered Species Program Special Publication 80-5.
- Hansen, R.W. and G.E. Hansen. 1990. *Thamnophis gigas* (giant garter snake) reproduction. Herpetological Review 21(4): 93-94.
- Hayes, M.P. and M.R. Jennings. 1988. Habitat Correlates of the Distribution of the California Red-legged Frog (*Rana aurora draytonii*) and the Foothill Yellow-legged Frog (*Rana boylei*): Implications for Management. Management of Amphibians, Reptiles and Small Mammals in North America. Symposium at Flagstaff, Arizona, 19-21 July 1988.
- Hayes, M.P. and M.R. Tennant. 1985. Diet and feeding behavior of the California red-legged frog *Rana aurora draytonii* (Ranidae). The Southwestern Naturalist 30(4):601-605.
- Jennings, M.R. and M.P. Hayes. 1985. Pre-1900 overharvest of California red-legged frogs in the Pescadero Marsh Natural Preserve. Prepared for the California Department of Parks and Recreation under contract No. 4-823-9018 with the California Academy of Sciences. 20pp.
- Rathbun, G.B. 1988. *Rana aurora draytonii* egg predation. Herpetological Review 29(3):165.
- Schmieder, R.R. and R. S. Nauman. 1994. Effects of non-native aquatic predators on premetamorphic California red-legged frogs (*Rana aurora draytonii*). University of California, Santa Cruz. 12pp.
- Stebbins, R.C. 1985. A field guide to western reptiles and amphibians. Houghton Mifflin Company, Boston. 336 pp.
- Storer, T.I. 1925. A synopsis of the amphibia of California. University of California Publications in Zoology 27:1-342.
- USFWS (U.S. Fish and Wildlife Service). Critical habitat re-proposed for California red-legged frog. Site accessed April 15, 2004.  
URL=[www.news.fws.gov/news/release](http://www.news.fws.gov/news/release)
- USFWS (U.S. Fish and Wildlife Service). 2002. Recovery plan for the California red-legged frog (*Rana aurora draytonii*). Region 1. U.S. Fish and Wildlife Service. Portland, OR. May 28, 2002. 172pp.
- USFWS (U.S. Fish and Wildlife Service) 2001. Formal endangered species consultation on the proposed water hyacinth control program in the Sacramento-San Joaquin Delta in nine counties, California.

## **Personal Communications**

Bogener, D., Staff Environmental Scientist, Department of Water Resources; personal communications; Dave Stevens, Senior Biologist, MWH; July 17, 2002.

## **Delta Smelt**

### **Printed References**

- Ganssle, D. 1966. Fishes and decapods of San Pablo and Suisun Bays. Pages 64-94. In D.W. Kelley, editor. Ecological studies of the Sacramento-San Joaquin estuary, Part I California Department Fish and Game, Fish Bulletin 133:64-94.
- Moyle, P.B., B. Herbold, D.E. Stevens, and L.W. Miller. 1992. Life history and status of delta smelt in the Sacramento-San Joaquin Estuary, California. Trans. Amer. Fish. Soc. 121:67-77.
- Moyle, P. B. 2002. Smelts, Osmeridae - Delta smelt (*Hypomesus Transpacificus*) in Inland Fishes of California. Los Angeles, CA: University of California Press, pp227-232.
- SWRCB and USACE (State Water Resources Control Board and U.S. Army Corps of Engineers). 1995. Draft environmental impact report and environmental impact statement: Delta Wetlands Project. Volume 2: Appendices. Sacramento, California. Prepared by Jones & Stokes Associates, Inc., Sacramento, CA.
- Sweetnam, D.A., and D.E. Stevens. 1993. Report to the Fish and Game Commission: A status review of the delta smelt (*Hypomesus transpacificus*) in California. California Department of Fish and Game Candidate Species Status Report 93-
- Wang, J. C. S., and R. L. Brown. 1993. Observations of early life stages of Delta smelt (*Hypomesus transpacificus*) in the Sacramento-San Joaquin Estuary in 1991, with a Review of Its Ecological Status in 1988 to 1990. (FSI BIO-IATR/93-35, Technical Report No. 35, Interagency Ecological Studies Program for the Sacramento-San Joaquin Estuary.) California Department of Water Resources. Sacramento, CA.
- USFWS (U.S. Fish and Wildlife Service). 1996. Recovery plan for Sacramento-San Joaquin River Delta native fishes. January 26, 1996.

## **Valley Elderberry Longhorn Beetle**

### **Printed References**

- Barr, Cheryl B. 1991. The distribution, habitat, and status of the valley elderberry longhorn beetle. USFWS. Sacramento, CA.

- CDFG (California Department of Fish and Game). 2004. California Natural Diversity Database. 2004species accounts valley elderberry longhorn beetle (in RAREFIND3. Wildlife and Habitat Data Analysis Branch, California Department of Fish and Game Sacramento, CA.
- DWR (California Department of Water Resources). 2003a. SP-T2 Project effects on special status species (wildlife) draft final report. Oroville Facilities Relicensing FERC Project No. 2100. Sacramento, CA. 78pp.
- DWR (California Department of Water Resources). 2003b. SP-T4 Biodiversity, vegetation communities and wildlife habitat mapping draft final report. Oroville Facilities Relicensing FERC Project No. 2100. Sacramento, CA. 113pp.
- Collinge, S. K., M. Holyoak, C. B. Barr, and J. T. Marty. 2001. Riparian habitat fragmentation and population persistence of the threatened valley elderberry longhorn beetle in central California. *Biological Conservation* 100(1):103-113.
- USFWS (U.S. Fish and Wildlife Service). Valley elderberry longhorn beetle (species description). Site accessed February 12, 2004. URL=<http://sacramento.fws.gov>.
- USFWS (U.S. Fish and Wildlife Service). 1999. Conservation Guidelines for the Valley Elderberry Longhorn Beetle, Sacramento, CA. 15pp.
- USFWS (U.S. Fish and Wildlife Service). 1996. Valley elderberry longhorn beetle consultation with the U.S. Army Corps of Engineers. Sacramento, CA
- USFWS (U.S. Fish and Wildlife Service). 1984. Valley Elderberry Longhorn Beetle Recovery Plan. Portland, OR. 62pp.

### **Personal Communications**

- McGriff, Darlene, Analyst, California Natural Diversity Database (CNDDDB), California Department of Fish and Game, Sacramento California; telephone conversation with Stephanie Murphy, Biologist, MWH, Sacramento California; April 5, 2004.

### **Vernal Pool Invertebrates**

#### **Printed References**

- Ahl, J.S.B. 1991. Factors effecting contributions of the tadpole shrimp (*Lepidurus packardii*) to its oversummering egg reserves. *Hydrobiologia* 212;137-143.
- Barbour, M., B. Pavlik, F. Drysdale, S. Lindstrom. 1993. California's Changing Landscapes. Diversity and Conservation of California Vegetation. California Native Plant Society, Sacramento, CA.

- CDFG (California Department of Fish and Game). 2004. California Natural Diversity Database. 2004.species accounts vernal pool species (in RAREFIND3. Wildlife and Habitat Data Analysis Branch, California Department of Fish and Game Sacramento, CA.
- CNPS (California Native Plant Society). 2001. Botanical survey guidelines of the California Native Plant Society. Fremontia. Volume 29:3-4, July/October 2001. 2pp.
- DWR (California Department of Water Resources ). 2004a. Land management plan for the protection of the potential habitats of special status species of fairy and tadpole shrimp. DWR. Redding, CA
- DWR (California Department of Water Resources). 2004b. SP-T2 Project effects on special status species (plants) draft final report. Oroville Facilities Relicensing FERC Project No. 2100. Sacramento, CA. 10pp.
- DWR (California Department of Water Resources). 2003. SP-T2 Project effects on special status species (wildlife). draft final report. Oroville Facilities Relicensing FERC Project No. 2100. Department of Water Resources, Sacramento, CA.
- Erickson, C.H., and D. Belk. 1999. Fairy shrimps of California's puddles, pools, and playas, Mad River Press, Eureka, CA.
- Helm, B.P. and J.E. Vollmar. Large Branchipods. Chapter 4 In J.E. Vollmar, editor, Wildlife and Rare Plant Ecology of Eastern Merced County's Vernal Pool Grasslands. Merced County Natural Community Conservation Plan. Site accessed February 19, 2004. URL=<http://www.mercednccp-hcp.net/vollmar/index.html>.
- Miller, K. J., and K. Hornaday. 1999. Draft Recovery Plan for the Giant Garter Snake (*Thamnophis gigas*). U.S. Fish and Wildlife Service, Endangered Species Program, Sacramento, CA.
- NatureServe. NatureServe Explorer: An online encyclopedia of life [web application]. Version 1.8. NatureServe, Arlington, Virginia. Site accessed February 12, 2004. URL= <http://www.natureserve.org/explorer>.
- Sawyer, J. and T. Sawyer-Keeler. 1995. A manual of California vegetation. California Native Plant Society, Sacramento CA.
- USFWS (U.S. Fish and Wildlife Service). 2003. Endangered and threatened wildlife and plants; final designation of critical habitat for four vernal pool crustaceans and eleven vernal pool plants in California and Southern Oregon; final rule. Portland, Oregon. Register 50 CFR Part 17. August 6. 98pp.



USFWS (U.S. Fish and Wildlife Service). 1994. Endangered and threatened wildlife and plants; determination of endangered status for the Conservancy fairy shrimp, longhorn fairy shrimp, and the vernal pool tadpole shrimp; and threatened status for the vernal pool fairy shrimp. Final rule. Federal Register 50 CFR Part 17. September 19, 1994.

Witham, C, Bauder, E., Belk, W. Ferren, and R. Ornduff (Editors). 1998. Ecology, conservation, and management of vernal pool ecosystems – Proceedings from a 1996 Conference. California Native Plant Society, Sacramento, CA.

### **Personal Communications**

Bogener, D. 2004. Staff Environmental Scientist, Department of Water Resources Biologist, Redding CA; telephone communication with Kathleen Campbell, Senior Biologist, MWH, Walnut Creek.

### **Western Yellow-billed Cuckoo**

#### **Printed References**

AOU (American Ornithological Union). Birds of North America, updated 19 December 2003. Site accessed February 12, 2004. URL=[www.aou.org/aou/birdlist.html](http://www.aou.org/aou/birdlist.html).

CDFG (California Department of Fish and Game). 2004. CDFG (California Department of Fish and Game). 2004. California Natural Diversity Database. 2004.species accounts western yellow-billed cuckoo (in RAREFIND3. Wildlife and Habitat Data Analysis Branch, California Department of Fish and Game Sacramento, CA.

DWR (California Department of Water Resources) 2003. SP-T4 Biodiversity, vegetation communities and wildlife habitat mapping draft final report. December 2003. Sacramento CA. 113 pp.

Ehrlich, P, D. Dobkin, and D. Wheye. 1988. *The Birder's Handbook. A Field Guide to the Natural History of North American Birds*. Simon & Schuster, Inc. New York, NY.

Gaines, D. 1974. The nesting of riparian avifauna of the Sacramento Valley, California and the status of the yellow-billed cuckoo. MS Thesis. University of California. Davis, CA.

Halterman, M. 1991. Distribution of habitat use of the Yellow-billed cuckoo (*Coccyzus americanus occidentalis*) on the Sacramento River, California, 1987-1990. Masters Thesis, California State University, Chico.

Hughes, J.M. 1999. Yellow-billed Cuckoo. The birds of North America. The Academy of Natural Sciences: Cornell Laboratory of Ornithology and AOU, Number 418, pp 1-27.

Laymon, S.A. California Partners in Flight Riparian Bird Conservation Plan: Yellow-billed Cuckoo Species Account. Site accessed November 2003. URL=[www.prbo.org/CPIF/riparian/ubcu.html](http://www.prbo.org/CPIF/riparian/ubcu.html)

Laymon, S., P. Williams, and M. Halterman. 1997. Breeding status of the yellow-billed cuckoo in the South Fork Kern River Valley, Kern County, California: summary report 1985-1996. Administrative Rep. USDA Forest Service, Sequoia National Forest, Cannell Meadow Ranger District.

Laymon, S.A. and M.D. Halterman. A proposed habitat management plan for yellow-billed cuckoo Point Reyes Bird Observatory (PRBO). 2003. CPIF riparian bird conservation plan and monitoring data. Site accessed February 24, 2004. URL=<http://www.prbo.org/calpif/htmldocs/riparian.html>,

RHJV (Riparian Habitat Joint Venture). Version 1.0. The riparian bird conservation plan: a strategy for reversing the decline of riparian associated birds in California. California Partners in Flight. Site accessed February 19, 2004. URL=<http://www.prbo.org/calpif/pdfs/riparian.v-1.pdf>

TNC (The Nature Conservancy of California). Sacramento River Project close up [online]. Site accessed September 30, 2003. URL=[http://www.tnccalifornia.org/our\\_proj/sacto\\_river/closeup.asp](http://www.tnccalifornia.org/our_proj/sacto_river/closeup.asp). Accessed

USFWS (US Fish and Wildlife Service). 2001. Notice of 12-month finding for a petition to list the Yellow-billed Cuckoo in the Western Continental United States. Federal Register 66(134):38611-38626.

### **Mountain Yellow Legged Frog**

#### **Printed References**

CDFG (California Department of Fish and Game). A044 Mountain yellow-legged frog *Rana muscosa*. Prepared by S. Morey. California Wildlife Habitat Relationships System. Site accessed: February 26, 2004. URL= <http://www.dfg.ca.gov/whdab>.

CDFG (California Department of Fish and Game). 2004. California Natural Diversity Database. 2004.species accounts mountain yellow-legged frog (in RAREFIND3. Wildlife and Habitat Data Analysis Branch, California Department of Fish and Game Sacramento, CA.

USFWS (U.S. Fish and Wildlife Service). 2002. Recovery plan for the California red-legged frog (*Rana aurora draytonii*). 172 pp. May 28.

**California Tiger Salamander****Printed References**

- CDFG (California Department of Fish and Game). California tiger salamander species description. Site accessed February 16, 2004. URL= <http://www.dfg.ca.gov/hcpb>
- CDFG (California Department of Fish and Game). 2004. California Natural Diversity Database. 2004.species accounts California tiger salamander (in RAREFIND3. Wildlife and Habitat Data Analysis Branch, California Department of Fish and Game Sacramento, CA.
- DWR (California Department of Water Resources ). 2004. Land management plan for the protection of the potential habitats of special status species of fairy and tadpole shrimp. DWR. Redding, CA
- USFWS (U.S. Fish and Wildlife Service). California tiger salamander (species description). Site accessed February 25, 2004. URL=<http://www.sacramento.fws.gov>.
- USGS (U.S. Geological Survey). California tiger salamander species description. Site accessed February 17, 2004. URL=[www.npwrc.usgs.gov](http://www.npwrc.usgs.gov)

**Botanical Resources****Printed References**

- CDFG (California Department of Fish and Game). 2004. California Natural Diversity Database. 2004.species accounts rare plants (in RAREFIND3. Wildlife and Habitat Data Analysis Branch, California Department of Fish and Game Sacramento, CA.
- CDFG (California Department of Fish and Game). 2002. California Natural Diversity Database. A database of special status plants and animals, and significant natural communities in California. Natural Heritage Division, Sacramento, California.
- CDFG (California Department of Fish and Game). 1998. Preliminary progress report: inventory and assessment of vernal pool habitats in California. Sacramento, California. June 1998.
- DWR (California Department of Water Resources). 2003. Interim report SP-T4: biodiversity, vegetation communities and wildlife habitat mapping. Sacramento, California. December 2003.

- DWR (California Department of Water Resources). 2004. SP-T2 Project effects on special status species (plants) draft final report. Oroville Facilities Relicensing FERC Project No. 2100. Sacramento, CA. 10pp.
- CNPS (California Native Plant Society). 2001. Inventory of rare and endangered plants of California, 6<sup>th</sup> edition. Sacramento, California.
- CSUC (California State University Chico). Biological Sciences Herbarium Database. Site accessed 2002, 2003, and 2004. URL = [csuchico.edu/boil/Herb/database.html](http://csuchico.edu/boil/Herb/database.html).
- Hickman, J. ed. 1993. The Jepson Manual: Higher Plants of California. University of California Press. 1424pp.
- Nakamura G. and J. Nelson. 2001. Selected rare plants of Northern California. University of California. Division of Agriculture and Natural Resources Publication 3395. 370 pp.
- Oswald, V.H. 1994. Manual of the vascular plants of Butte County, California. California Native Plant Society, Sacramento, California.
- Oswald, V.H. 2002. Selected plants of northern California and adjacent Nevada. CD-ROM. Studies from the Herbarium. California State University, Chico.
- Schlising, R. and C. Warren. 1999. Vernal pool plants of the northern Sacramento Valley. CD-ROM. Studies from the Herbarium. California State University, Chico.
- Stebbins, J.C. 1991. Status survey of *Pseudobahia bahiifolia* and *Pseudobahia peirsonii* (Asteraceae) in the San Joaquin Valley, California (Excerpt). Report prepared for U.S. Fish and Wildlife Services.
- USFWS (U.S. Fish and Wildlife Service). 2002. Recovery plan for gabbro soil plants of the Central Sierra Nevada Foothills. Portland, Oregon. xiii + 220 pp.
- USFWS (U.S. Fish and Wildlife Service). Fish and Wildlife Service Website. Site accessed 2004. URL = [sacramento.fws.gov/es/plant\\_spp\\_accts/.htm](http://sacramento.fws.gov/es/plant_spp_accts/.htm).

## **Chapter 7.0 Effects Of Proposed Action**

### **Printed References**

- APLIC (Avian Powerline Interaction Committee). 1996. Suggested practices for raptor protection on power lines: the state of the art in 1996. Edison Electric Institute/Raptor Research Foundation. Washington, D.C.

- DWR (California Department of Water Resources ). 2004. Land management plan for the protection of the potential habitats of special status species of fairy and tadpole shrimp. DWR. Redding, CA
- Miller, K. J., and K. Hornaday. 1999. Draft recovery plan for the giant garter snake (*Thamnopsis gigas*). Region 1, U.S. Fish and Wildlife Service. 259 pp.
- USBR (U. S. Bureau of Reclamation). 2004. Long-term Central Valley Project and State Water Project operations criteria and plan, biological assessment. March 22, 2004. CH2MHill. Sacramento, CA, 638 pp.
- USFWS (U.S. Fish and Wildlife Service). 2002. Recovery plan for the California red-legged frog (*Rana aurora draytonii*). Region 1. U.S. Fish and Wildlife Service. Portland, OR. May 28, 2002. 172pp.
- USFWS (US Fish and Wildlife Service). 1986. Recovery plan for the Pacific bald eagle. U.S. Fish and Wildlife Service, Portland, Oregon. 160pp.
- SWRCB (State Water Resources Control Board). 2000. Decision 1641 (D-1641). Sacramento CA.
- Witham, C, Bauder, E., Belk, W. Ferren, and R. Ornduff (Editors). 1998. Ecology, conservation, and management of vernal pool ecosystems – Proceedings from a 1996 Conference. California Native Plant Society, Sacramento, CA.

## **Chapter 8.0 Cumulative Effects**

### **Printed References**

- DWR (California Department of Water Resources). 2004. Draft Final report SP-T1: effects of project operations and features on wildlife and wildlife habitat. Oroville Facilities Relicensing FERC Project No. 2100. Sacramento, CA. 56pp.
- USFWS (U.S. Fish and Wildlife Service) 1998. Endangered species consultation handbook, procedures for conducting consultation and conference activities under section 7 of the Endangered Species Act. U.S. Fish and Wildlife Service and National Marine Fisheries Service. March 1998 final.
- USFWS (U.S. Fish and Wildlife Service). 1994. Endangered and threatened wildlife and plants; determination of endangered status for the Conservancy fairy shrimp, longhorn fairy shrimp, and the vernal pool tadpole shrimp; and threatened status for the vernal pool fairy shrimp. Final rule. Federal Register 50 CFR Part 17. September 19, 1994.
- USFWS (U.S. Fish and Wildlife Service). 1996. Valley elderberry longhorn beetle consultation with the U.S. Army Corps of Engineers. Sacramento, CA

## **Personal Communication**

Baker, J., Planning Manager, Butte County Planning Department, City, State; e-mail communication with S. Pavich, Environmental Planner, EDAW, Sacramento, California; August 22, 2003.

Ostrander, S., Executive Assistant, City of Oroville Planning Department, Oroville, California; fax correspondence with S. Pavich, Environmental Planner, EDAW, Sacramento, California; September 11, 2003.

## **9.0 ANALYSIS OF NO ACTION ALTERNATIVE**

### **Printed References**

DWR (California Department of Water Resources). 2004a. Lake Oroville bald eagle management plan, Potter Ravine nesting territory. DWR. Redding, CA

DWR (California Department of Water Resources). 2004b. Lake Oroville bald eagle management plan, Bloomer nesting territory. DWR. Redding, CA

DWR (California Department of Water Resources). 2004c. Lake Oroville bald eagle management plan, Crystal Hill nesting territory. DWR. Redding, CA

DWR (California Department of Water Resources). 2004d. Land management plan for the protection of the potential habitats of special status species of fairy and tadpole shrimp. DWR. Redding, CA.

DWR (California Department of Water Resources). 2003. Draft final report SP-T2: Effects of project operations and features on wildlife and wildlife habitat. Oroville Facilities Relicensing FERC Project No. 2100. Sacramento, CA. 56pp.

## **10.0 CONCLUSIONS AND DETERMINATIONS**

USFWS (U.S. Fish and Wildlife Service) 1998. Endangered species consultation handbook, procedures for conducting consultation and conference activities under section 7 of the Endangered Species Act. U.S. Fish and Wildlife Service and National Marine Fisheries Service. March 1998 final.



This page intentionally left blank.



**APPENDIX E2  
NOAA FISHERIES OCAP BIOLOGICAL OPINION—  
FEATHER RIVER RELEVANT CONTENT**

On October 22, 2004, NOAA Fisheries released its Biological Opinion (BO) on the effects of the proposed long-term operations, criteria and plan (OCAP) for the Central Valley Project (CVP) in coordination with operations of the SWP on federally listed endangered and threatened anadromous salmonids. Excerpts from the OCAP BO relevant to the Oroville Facilities relicensing are provided below.

**PAGE 26—D. Description of SWP Facilities, Upstream of the Delta**

1. Feather River Division

The Oroville-Thermalito Complex of the SWP includes facilities that conserve water on the Feather River for power generation, flood control, recreation, and fish and wildlife protection. The Oroville-Thermalito Complex includes the following: Oroville Dam and Lake (3.5 MAF capacity), and Edward-Hyatt Powerplant; Thermalito Diversion Dam, Power Canal, Diversion Pool, Diversion Dam Powerplant, Forebay and Afterbay; and the Fish Barrier Dam (see Figure 2-11 in OCAP BA). A maximum of 17,000 cfs can be released' from Oroville Dam through the Edward-Hyatt Powerplant. Approximately four miles downstream from the Oroville Dam/Edward-Hyatt Powerplant is the Thermalito Diversion Dam. The Thermalito Diversion Dam creates the Thermalito Diversion Pool which acts as a water diversion point and includes diversions to the Thermalito Power Canal on the north side of the Oroville-Thermalito Complex (i.e., majority of the flow; up to 17,000 cfs) and to the historical Feather River channel (i.e., *low flow channel* [LFC]) on the south side. Flows typically are a constant 600 cfs through this eightmile LFC section except when flood control releases from Lake Oroville occur.' The Fish Barrier Dam at the upstream end of the LFC is an impassable barrier that diverts water for use by the DFG Feather River Fish Hatchery.

The Thermalito Power Canal hydraulically links the Thermalito Diversion Pool to the Thermalito Forebay (11,768 AF capacity; offstream regulating reservoir for the Thermalito Powerplant). Water from the Thermalito Forebay exits through the Thermalito Powerplant into the Thermalito Afterbay where it either is diverted for agricultural use or is released back into the Feather River approximately 8 miles downstream of its original diversion point. Thermalito Afterbay provides water for local diversions that can require up to 4,050 cfs during peak demands. In addition, excess water conserved in storage within the Thermalito Afterbay can be used for pumpback operations through both the Thermalito and Edward-Hyatt Powerplants when economically feasible. The Thermalito Diversion Pool serves' as a forebay when the Edward Hyatt Powerplant is pumping water back into Lake Oroville.

An August 1983 agreement between DWR and DFG, *Concerning the Operation of the Oroville Division of the State Water Project for Management of Fish and Wildlife*, sets criteria and objectives for flow and temperatures in the LFC and the reach of the Feather River between Thermalito Afterbay and Verona. This agreement: (1)

establishes minimum flows between the Thermalito Afterbay Outlet and Verona which vary by water year type; (2) requires flow changes under 2,500 cfs to be reduced by no more than 200 cfs during any 24-hour period, except for flood control, levee failures, etc.; (3) requires flow stability during the peak of the fallrun Chinook salmon spawning season; and (4) sets an objective of suitable temperature conditions during the fall months for salmon and during the late spring and summer for shad and striped bass.

The Corps' flood control diagram specifies flood control requirements and regulating criteria for Lake Oroville. From June 15 through September 15, no flood control restrictions exist. Full flood reservation space is required from November 17 through February 7. From September 16 through November 16 and from April 20 through May 31, reserved storage space for flood control is a function of the date. Beginning February 8 and continuing through April 20, flood reservation space is a function of both date and wetness.

*a. Oroville-Thermalito Complex*

DWR proposes to operate the reservoir level to meet the needs of the SWP (i.e., water delivery to irrigation districts, flood control, power generation, recreation, D- 1641 water quality standards for the Delta, and fish and wildlife protection). Flows are released from Oroville primarily through the Edward-Hyatt Powerplant where most flows are then diverted through the Thermalito Power Canal and Powerplant with the exception of 600 cfs diverted to the LFC. The Edward-Hyatt Powerplant and the Thermalito Powerplant are operated in tandem to maximize power generation. During periods of peak power demands, water releases in excess of local and downstream requirements are conserved in storage at Thermalito Forebay and are pumped back during off-peak hours through both Powerplants into Lake Oroville to generate additional power. Pumpback operations only occur when it is economically advantageous and commonly occur during periods when energy prices are high during on-peak hours of the weekdays and low during the off-peak hours or on weekends.

**(1) Feather River minimum stream flows.** DWR proposes to provide a year-round minimum flow requirement of 600 cfs, in the historical river channel (LFC) of the Feather River, based upon criteria in the 1983 agreement between DWR and DFG (i.e., *Concerning the Operation of the Oroville Division of the State Water Project for Management of Fish and Wildlife*). This eight-mile reach contains the known extent of spring-run Chinook salmon and steelhead spawning and rearing habitat on the Feather River.

DWR also proposes to provide at least the minimum flow requirements that were established in this agreement for the reach of the Feather River downstream of the Thermalito Afterbay to Verona. Minimum flow requirements between the Thermalito Afterbay and Verona vary for different times of the year, but can go as low as 750 cfs when storage falls below 1.5 MAR. Typically, SWP releases a monthly average of 1,250 cfs from December through May, with higher flows to meet water contracts during the summer months (i.e., range from 3,000 to 7,000 cfs).

(2) **Feather River seasonal fluctuations and ramping of stream flows.** DWR has not proposed any ramping criteria for Oroville releases within the LFC; however, previous interim OCAP opinions have required ramping criteria below 5,000 cfs in the LFC (NOAA Fisheries 2004). Flows below the Thermalito Afterbay, according to the 1983 agreement, when less than 2500 cfs, can not be reduced by more than 200 cfs during any 24-hour period.

(3) **Feather River temperature control.** DWR proposes to meet temperature criteria established in the 1983 agreement between DWR and DFG. Varying temperature criteria were specified in the agreement for two different locations; the Feather River Hatchery (FRH), and the reach of the Feather River between the Thermalito Afterbay and Verona. Criteria for the FRH were specified, to provide suitable temperatures within the hatchery for raising Chinook salmon and steelhead. The hatchery is located at the upstream end of the LFC; therefore, temperatures within the LFC are influenced by the FRH temperature requirements. Temperature criteria between Thermalito and Verona were specified to provide suitable temperatures during the fall months (after September 15) for fall-run Chinook salmon and suitable temperatures from May through August for other anadromous species (e.g., American shad and striped bass).

The current water temperature objective for the Feather River LFC is a daily average of 65°F between the Fish Barrier Dam and Robinson Riffle (RM 61.6) for steelhead incubation and rearing from June 1 through September 30 (NOAA Fisheries 2004).

(4) **Department of Water Resources Fish Studies.** DWR initiated fisheries studies in 1991 in the LFC. As part of the interim OCAP opinions, DWR was required to report the effects of stranding and isolation resulting from flow fluctuations on listed salmonids (i.e., spring-run Chinook, salmon and steelhead). These studies focused on collecting presence or absence, rearing, spawning, and emigration data in coordination with DFG and NOAA Fisheries. In 2003, the focus and methods of these studies shifted in order to gather information for the upcoming Federal Energy Regulatory Commission (FERC) dam relicensing process. In 2004, NOAA Fisheries consulted with DWR and issued a biological opinion on proposed fish studies specifically designed to meet the needs of the FERC requirements (DWR 2004b).

---

## **PAGE 42—J. Interrelated and Interdependent Actions**

### **2. Fish Hatcheries**

#### **c. *Feather River Fish Hatchery***

SWP mitigation for the loss of upstream riverine habitat caused by the construction of Oroville Dam and Thermalito Complex. The hatchery, operated by DFG, annually produces 8 million fall-run Chinook salmon, 5 million spring-run Chinook salmon, and 400,000 steelhead.

---

## **PAGE 124—I. Feather River**

### **1. Formal Consultation**

Projected Feather River flows and water temperatures are expected to influence the adult migration, spawning, and incubation of spring-run Chinook salmon and steelhead. Long-term average and dry monthly flow projections and modeled water temperatures were used to assess impacts to spring-run Chinook salmon and steelhead. Flow projections and average monthly water temperatures above and below the Thermalito Outlet (i.e., Low-flow Channel and Highflow Channel), for wet and dry water years were compared to the preferred conditions and habitat requirements of Chinook salmon and steelhead during migration, spawning, incubation, rearing, and outmigration. Holding temperatures for spring-run Chinook salmon were also analyzed. Flow and water temperature simulations in the Low-flow Channel were used to evaluate effects to spring-run Chinook salmon holding, spawning, and egg incubation, and steelhead spawning and egg incubation. Chinook salmon mortality was estimated using Reclamation's mortality model (Reclamation 2004a). Where average monthly temperatures or flows exceeded preferred conditions for the species, actual water temperatures and flows were considered if they were available and applicable. Habitat availability and suitability also were assessed using all available instream flow-habitat relationship information, including preliminary reports written for the relicensing of the Oroville Facilities (FERC No. 2100).

#### *a. Adult Migration, Spawning, Incubation*

**CV spring-run Chinook salmon.** Based on observations of spring-run Chinook salmon immigration in the Sacramento River, adults are likely to migrate upstream through the action area during the period between February and July where they hold in deep, coldwater pools until spawning begins in mid- to late August. Most pre-spawning spring-run Chinook salmon adults hold in the upper three miles of the Low-flow Channel below the Fish Barrier Dam (Reclamation 2004a). Temperatures near the upper end of the Low-flow Channel during the summer provide suitable holding conditions throughout the summer months and provide the coldest water available during September for the initiation of spawning. The High-flow Channel is considered a migratory corridor for adult spring-run Chinook salmon, and few, if any of these fish are thought to hold or spawn there. For spring-run Chinook salmon, spawning primarily occurs during September and October and eggs may incubate into December or January '(DWR 1999a,b).

Egg mortality was estimated during the egg incubation period for spring-run Chinook salmon using Reclamation's Salmon Mortality Model (Reclamation 2004). The egg survival model uses Chinook salmon temperature-exposure mortality criteria for three life-stages (i.e., pre-spawned eggs, fertilized eggs, and pre-emergent fy) along with spawning distribution and timing information, and output from the water temperature model. Egg mortality is less than 2.5 percent for all but critically dry years when mortality is about 4.0 percent. The egg survival model does not consider potential egg mortality from fall-run Chinook salmon redd superimposition, and is, therefore, more

applicable as an indicator of water temperature suitability.

Average monthly water temperatures during adult spring-run Chinook salmon migration may range between 50 °F and 70 °F in the High-flow Channel, and between 49 °F and 68 °F in the Low-flow Channel. Monthly water temperatures in the High-flow Channel are predicted to be within the preferred range for adult spring-run Chinook salmon migration from February through May. During June of both wet and dry years, water temperatures in the High-flow Channel may exceed preferred ranges identified by Bell (1991) and Boles (1988), and during July, water temperatures will reach 69 °F to 70 °F, and are likely to block the tail end of adult migration or cause migration delays. In the Low-flow Channel, water temperatures will be in the preferred range for adult spring-run Chinook salmon migration from February through May. During June of dry years, average monthly temperatures will range from 63 °F to 65 °F, near the upper range identified by Boles (1988), but below the temperatures that completely block adult migration. July temperatures will be 68 °F, above the upper limit identified by Boles (1998), but below the temperature that would completely block adult migration. Fish may also experience an increased susceptibility to disease in June and July when water temperatures exceed 65 °F. The use of average monthly water temperatures for forecasting habitat suitability does not forecast diel temperature ranges that may either be higher or lower than those modeled. While actual daytime temperatures in July are likely to exceed the monthly average and block adult migration, evening temperatures may be lower and allow for upstream migration. Consequently, NOAA Fisheries anticipates that the overall effect of water temperatures on adult spring-run Chinook salmon migration is that the tail end of migration upstream during July may experience temporary delays, and an increased susceptibility to disease, but the fish are still expected to reach upstream holding and spawning habitat where cooler water is maintained throughout the adult holding period.

Simulated monthly average water temperatures for holding spring-run Chinook salmon in the Low-flow Channel, during wet and dry years, tend to exceed the preferred range in June, July, August, and September. In previous consultations on the effects of the SWP on the Feather River, NOAA Fisheries has required that to the extent possible, a daily average water temperature of 65 °F be maintained at Robinson Riffle from June 1 to September 30 to protect steelhead. This requirement has resulted in summer water temperatures that are within the preferred range of spring-run Chinook salmon in the upper five miles of the Feather River below the Fish Barrier Dam. Furthermore, actual water temperatures in the upper three miles of river may be as much as five degrees cooler than at the lower end of the Low Flow Channel near Robinson Riffle. Data collected by DWR during the summer of 1998 show that water temperatures in the upper Low-flow Channel rarely exceeded 60 °F near the hatchery during July and August while water temperatures at Robinson Riffle occasionally exceeded 65 °F for several hours or days at a time. DWR estimates that between 75 and 80 percent of the spring-run Chinook salmon in the Feather River hold in this three miles. Adult spring-run Chinook salmon holding in the lower reaches of the Low-flow Channel are likely to experience monthly water temperatures that exceed preferred temperatures for short durations, typically less than two days. These temperatures may increase the susceptibility of holding spring-run Chinook salmon to disease, and may cause limited

mortality.

The majority of in-river spring-run Chinook salmon spawning is concentrated in the uppermost three miles of accessible habitat in the Feather River below the Feather River Fish Hatchery (DWR 2001), although spawning may extend to the downstream portion of the Low-flow Channel above the Thermalito Afterbay Outlet. Modeled water temperatures for spring-run Chinook salmon spawning exceed preferred levels during September, but are within preferred levels in October and November. Similar to the effect of actual water temperatures on holding spring-run Chinook salmon, water temperatures are expected to be lower than modeled in the upper three miles of river, and be within the preferred range for spawning throughout the spawning period. However, water temperatures at the downstream end of the Low-flow Channel are expected to exceed preferred range for spawning until October. Modeled water temperatures during egg incubation are exceeded during September, but are within the preferred temperature ranges from October through January. Since the majority of spring-run Chinook salmon spawning and rearing is above the downstream end of the Low-flow Channel this is not expected to significantly cause an impact.

River flow and water temperature also can be affected by reservoir carryover storage and by pump-back operations through the Thermalito Complex. Pumpback operations typically occur in the summer or fall during "off-peak" periods. The effects of pump-back operations are most noticeable during extreme drought periods when reservoir storage drops below 1.2 MAF. Lower reservoir elevation causes the cold water level to drop below the power plant intake shutters that provide temperature control during dam releases. However, operational simulations indicate that reservoir carryover storage is unlikely to drop below 1.2 MAF, even under the more conservative 90 percent exceedence forecast. As a result, pump-back operations are not expected to adversely affect anadromous fish in the Low-flow Channel.

For adult upstream migration, spring-run Chinook salmon require stream flows that are sufficient to trigger migration cues and locate natal streams (DFG 1998). Minimum flows in the Feather River were established in a 1983 agreement between DWR and DFG for the preservation of salmon spawning and rearing habitat (see section II. *Description of the Proposed Action*). This agreement established flow criteria for the Low-Flow Channel and the High-flow Channel. The minimum flow releases in the agreement are between 1,200 cfs and 1,700 cfs in the High-flow Channel between October and March, and 1,000 cfs between April and September. A minimum flow of 600 cfs is maintained in the Low-flow Channel.

**CV steelhead.** Adult steelhead migrate upstream into the Feather River from September through May. The majority of fish migrate from September through February, although recent studies by DWR have identified an adult run that returns during the spring (i.e., April and May), presumably to spawn (DWR 2001). Most steelhead return to the Feather River Fish Hatchery and very limited information exists regarding their location, timing, and magnitude of spawning within the river. Observations to date suggest the Low-flow channel is the primary reach for steelhead spawning, with up to 50 percent of the spawning occurring in the uppermost mile of river

in a side channel adjacent to the Feather River Fish Hatchery (DWR 2003). The remainder of the population spawns downstream, primarily in other side channels within the Low-flow Channel, although it is likely that some steelhead spawn in side channels in the High-flow Channel, as far downstream as Honcut Creek (DWR 2003). Spawning occurs from December through April and peaks in January and February (DWR 2003). Incubation is likely to continue into early May.

Average monthly water temperatures during the peak adult steelhead migration period of September through January range from 45 °F to 65 °F in the High-flow Channel and 46 °F to 61 °F in the Low-flow Channel. Preferred migration temperatures are exceeded in September and early October, but are within the preferred range during the remainder of the migration. Water temperatures during the spring migration period are slightly higher than the primary migration and range from 50°F to 60,017. Preferred migration temperatures are exceeded in May, but are not expected to alter fish behavior or stress adults.

During the steelhead spawning and egg incubation period, average monthly water temperatures in the Low-flow Channel range from 46 °F to 55 °F. Temperatures are within the preferred range for spawning from December through March, but exceed the preferred range in April (i.e., 53 °F to 55 °F) and May (60 °F). Actual water temperatures in the upper Low-flow Channel, where most spawning is concentrated, may be lower, and closer to the preferred range because of the proximity of this habitat to the cold water releases of Oroville Dam. Average monthly water temperatures in May are 60 °F and exceed the preferred levels for steelhead spawning, but are not expected to be significant since very few adults spawn that late.

Projected average monthly flows in the High-flow Channel during the steelhead and spring-run Chinook salmon migration period range from approximately 1,500 cfs during dry years to 12,300 cfs during wet years. A constant flow of 600 cfs will be released into the Low-flow Channel. These flows are expected to provide adequate depths and velocities for upstream migration. Spawning flows were evaluated by DWR in a recent flow-habitat relationship study (DWR 2004a,b). The results of the study indicate that there is little change in weighted useable area (WUA) expressed as units of square feet per 1000 linear feet or relative suitability index (RSI) at different flows, and that optimum levels are achieved at lower flows than for Chinook salmon. However, the maximum WUA/RSI in the Low-flow Channel appears to be between 450 cfs and 700 CFS. In the High-flow Channel the maximum WUA/RSI is achieved between 800 cfs and 1,000 cfs and quickly drops after approximately 1,800 cfs.

Flows generally will remain stable during steelhead and spring-run Chinook salmon egg incubation, but may periodically be increased above standard forecasts during December and January for flood control or to meet Safety of Dams Criteria. Oroville Dam releases in excess of 17,000 cfs must be released to the Low-flow Channel. Short duration, high flow events can scour steelhead redds and result in the injury and mortality of incubating eggs. While DWR and Reclamation do not provide estimates of flows that trigger bedload mobility and cause redd scour, they mention that the last bed-mobilizing flow occurred in 1997, and that subsequent flows up to 25,000 cfs have not

mobilized the bed. This suggests that redd scour is not likely to occur at flows below 25,000 cfs. In the Low-flow Channel, where a majority of the spawning and egg incubation occurs, flows will remain at 600 cfs under all but critically dry years in December and January. In the High-flow Channel, where little, if any spawning occurs, flows are only expected to exceed 25,000 in December and January under the three to five percent exceedence forecast. These flow conditions will avoid scouring and dewatering of redds under standard operations.

Steelhead redd dewatering can occur when river flows are reduced during or after the spawning period and also can result in injury and mortality of incubating eggs. In the Low-flow Channel, where a majority of the spawning and egg incubation occurs, flows will remain at 600 cfs under all but the 10 percent exceedence forecast from January to May. These flow conditions will avoid scouring and dewatering of redds in the Low-flow Channel under normal operations in most years. In the High-flow Channel, the frequency of flow fluctuations is greater than in the Low-flow Channel and steelhead redds may be dewatered when periodic high releases return to forecasted levels. Flow fluctuations for flood control have dewatered Chinook salmon redds in the past, but surveys have not detected any dewatered steelhead redds. However, if steelhead redds are dewatered in the High-flow Channel, the effect is probably insignificant to the population since the majority of steelhead spawning takes place in the Low-flow Channel.

*b. Fry and Juveniles*

**CV spring-run Chinook salmon.** Spring-run Chinook salmon fry emerge from redds from December through January. Results from Feather River Chinook salmon emigration studies indicate virtually all spring-run Chinook juveniles in the Feather River exit as sub-yearlings. Emigration begins immediately following emergence in late November, peaks in January and February, and continues through June (DWR 1999a,b,c). Although most juvenile Chinook salmon are believed to have outmigrated through the High-flow Channel by early April, snorkel surveys have confirmed that as many as 500,000 juvenile salmon continue to rear in the Feather River throughout the summer, mostly in the Low-flow Channel, and are likely to outmigrate the following fall as yearlings (DWR 2003). Water temperatures necessary for maximum growth and development are from 53 °F to 57.5 °F, although temperatures up to 65 °F can be tolerated without adverse effects (Boles 1988).

Average monthly water temperatures during spring-run Chinook salmon juvenile rearing and outmigration range from 48 °F to 67 °F in the High-flow Channel and 45 °F to 65 °F in the Lowflow Channel. Water temperatures during the peak emigration period range from 45 °F to 50 °F. Temperatures are within the preferred range for growth and development during all months except May and June where temperatures may exceed preferred levels but generally remain below levels that cause adverse effects.

Flood control operations above 5,000 cfs may result in rapid and large flow fluctuations within the Lower Feather River. Depending on the magnitude and/or duration of these flow fluctuations, there is a potential for fry and juvenile Chinook salmon to become



stranded. Ramping criteria for the Feather River were established by a 1983 agreement between DWR and DFG. This agreement requires flows below the Thermalito Afterbay that are under 2,500 cfs to be reduced by no more than 200 cfs during any 24-hour period, except for flood control. This ramping rate is expected to minimize impacts to juvenile spring-run Chinook salmon from stranding in the High-flow Channel. Past flow fluctuations for flood control or dam safety inspections have resulted in fry and juvenile Chinook salmon being stranded in the High-flow Channel and the Low-flow Channel. DWR engineers estimated that dam safety inspections are likely to occur on average every year and more frequently as the facility ages in the future. In February 2004, a safety inspection on the Thermalito Outlet caused stranding of juvenile salmon in the Low Flow Channel (DWR 2004 and DFG 2004). In 2001, DWR reported 23 redds dewatered and estimated 2,500 spring-run sized juvenile salmon were stranded between January and May in the High-flow Channel (DWR 2002b). DWR assumes that rearing juveniles are susceptible to stranding in the High-flow Channel when flows decrease by more than one-half over a seven day period when flows fluctuate between 8,000 cfs and 1,000 cfs. Since 1980, such conditions have occurred sixteen times in 21 years during the January through June rearing season. The significance of these stranding losses to the spring-run Chinook salmon population in the Feather River is unknown because it is difficult to truly distinguish the difference between fall-run and spring-run Chinook salmon due to the extensive overlap in spawning timing and distribution. However, if all 2,500 juveniles reported stranded in 2001 were spring-run Chinook salmon the effect of frequent recurring flow fluctuations would be significant to the Feather River population.

Based on rotary screw trap captures, there does not appear to be a relationship between flow and juvenile Chinook salmon outmigration rates (DWR 2002c). Fry passage at the rotary screw trap in the Low-flow Channel varies considerably over time while flows remain constant at 600 cfs. Similarly, at the Live Oak rotary screw trap in the High-flow Channel, where there is considerable flow fluctuation, outmigration rates do not correlate with flow increases.

**CV steelhead.** Steelhead fry and juveniles have been captured in Feather River Chinook salmon emigration studies since 1995. Young-of-the-year (YOY) were captured from March through June, while yearlings were captured from January through June. Steelhead were not captured during the period between October and December, but it was speculated that this may have occurred because the sampling gear may not be able to detect their presence during this time (DWR1999a, b, c). Based on these results and steelhead emigration patterns in the Sacramento River, steelhead juveniles and smolts are expected to emigrate from the Feather River from December through March. Fry and juvenile steelhead water temperature necessary for maximum growth and development are from 45 °F to 65 °F (McEwan and Jackson 1996; Myrick and Cech 2001).

Average monthly water temperatures during juvenile rearing periods exceed preferred levels (i.e., greater than 65 °F) in June, July, and August. Water temperatures that exceed preferred ranges can cause thermal stress. Thermal stress induces varying degrees of physiological responses that may harm or kill juvenile steelhead by reducing

their growth, and increasing their susceptibility to disease and predation. Recent temperature studies on the Feather River indicate that steelhead rear successfully at the downstream end of the Low-flow Channel where temperatures exceed 65 °F. Additionally, a laboratory study on Feather River steelhead found that naturally produced steelhead juveniles displayed a higher thermal tolerance than steelhead from the Feather River Hatchery. These studies suggest that steelhead may not be harmed or killed by forecasted summer water temperatures. During the remainder of the year, and throughout the juvenile outmigration period, water temperatures are either within the preferred range for growth and development or below levels that cause adverse effects.

There currently is little information available to assess the effect of flow on steelhead outmigration. Very few steelhead are captured in the rotary screw traps in the High-flow Channel and the Low-flow Channel, and steelhead are thought to be more efficient at avoiding capture because of their larger size and better swimming ability (DWR 2002). However, based on the information currently available, flow has not proven to be significant in stimulating outmigration.

Depending on the magnitude and/or duration of flow fluctuations for flood control or dam safety, there is a potential for fry and juvenile steelhead to become stranded. The 1983 ramping rate agreement between DWR and DFG is expected to minimize impacts to steelhead from and juveniles from stranding in the High-flow Channel. Past flow fluctuations for flood control or dam safety inspections have resulted in fry and juvenile steelhead being stranded in both the High-flow Channel and Low-flow Channel. DWR engineers estimated that dam safety inspections are likely to occur on average every year and more frequently as the facility ages in the future. In February 2004, a safety inspection on the Thermolito Outlet caused stranding of juvenile steelhead in the Low Flow Channel (DWR 2004 and DFG 2004). In 2001, DWR estimated 40 juvenile steelhead were stranded in one out of nine ponds between January and May in the High-flow Channel (DWR 2002a). DWR assumes that rearing juveniles are susceptible to stranding in the High-flow Channel when flows decrease by more than one-half over a seven day period when flows fluctuate between 8,000 cfs and 1,000 cfs. Since 1980, such conditions have occurred sixteen times in the January through June rearing season. The abundance of naturally produced juvenile steelhead is low (DWR 2003), so frequent flow reductions may have a significant impact on the number of juveniles produced in the Feather River.

*c. Habitat Availability and Suitability*

In addition to the temperature and flow-related effects of the Project on the life history stages discussed above, operations also affect overall habitat availability and suitability. Flows affect the amount of habitat available for adult spawning for all salmonids in the system, which in turn affects reproductive success since the spawning and rearing habitat is limited and redd superimposition is occurring. Changes in the amount of habitat for fry and juvenile rearing may affect growth and survival.

A 1994 flow-habitat simulation study conducted by DWR suggests that the maximum

area of suitable Chinook salmon spawning habitat occurs at flows of approximately 1,000 cfs in the Low-flow Channel. DWR recently completed an updated flow-habitat relationship study (i.e., using PHABSIM) at the recommendation of the Feather River Environmental Working Group (EWG), a collaborative team that has formed to address anadromous fishery issues related to the Federal Energy Regulatory Commission's (FERC) relicensing of the Oroville Facilities (DWR 2004a). The results of this study demonstrate that the maximum WUA/RSI for Chinook salmon spawning in the Low-flow Channel is achieved at a flow between 800 cfs and 825 cfs. Reclamation asserts that spawning spring-run Chinook salmon are unlikely to be directly impacted by the amount of space available for spawning since they are the first Chinook salmon run to begin spawning, and there appears to be an adequate amount of spawning habitat to support the current population.

Redd superimposition by fall-run Chinook salmon, which spawn later and in much greater numbers, could be causing substantial egg mortality (Sommer et al. 2001). This is significant due to the complete spatial overlap of fall and spring-run Chinook salmon spawning, and is likely to result in a high rate of redd superimposition. Since the majority of spring-run Chinook salmon in the Feather River spawn in the uppermost three miles of habitat and fall-run Chinook salmon use the same area it is likely that this habitat is being over-utilized. Sommer et al. (2001) observed that since the completion of Oroville Dam, there has been a shift in the distribution of Chinook salmon spawning from the High-flow Channel, and superimposition of redds in the Low-flow Channel is a major problem. However, Sommer et al. (2001) suggest that increasing flow in the Low-flow Channel to provide more spawning habitat may actually increase superimposition rates by attracting more fall-run Chinook salmon. Due to the combined effects of run hybridization, limited amount of spawning habitat (upper three miles of the LFC), and spatial and temporal overlap with fall-run Chinook salmon, Feather River spring-run Chinook salmon are not able to persist into the future as an independent population that is genetically distinct from fall-run Chinook salmon, unless they can be geographically segregated (Lindley 2004).

DWR holds a license for Oroville from FERC, which is currently undergoing review in the context of a relicensing proceeding. In the FERC relicensing proceeding, the effects of Oroville Dam and its operations on listed species will be considered, and NOAA Fisheries will have the opportunity to develop recommendations to avoid or mitigate adverse effects on listed species not only through the ESA but through the additional authorities granted to NOAA Fisheries under the Federal Power Act. NOAA has broad authority to prescribe fish passage measures under section 18 of the Federal Power Act and to recommend measures to improve or maintain habitat downstream of a dam pursuant to section 10(j) of the FPA. As part of the FERC relicensing process, DWR is completing studies and developing measures to address these issues.

Preliminary results of the PHABSIM studies on the Lower Feather River provide some insight on the effect of forecasted flows on Chinook salmon and steelhead rearing (DWR 2004b). For Chinook salmon and steelhead fry (i.e., less than 50 mm), WUA/RSI increases proportionally with flow in both the High-flow Channel and the Low-flow Channel from 500 cfs to 7,000 cfs. For Chinook salmon and steelhead juveniles (i.e.,

greater than 50 mm) WUA/RSI values vary depending upon how cover is valued for habitat suitability, but generally increases with more ' flow between 300 cfs and 3,000 cfs in the Low-flow Channel, and 400 cfs and 7,000 cfs in the High-flow Channel. Minor variations in the indices within the total flow range are a result of variability in channel margin areas (DWR 2004b). In all cases, forecasted project flows are at the lower range of modeled habitat availability and provide the least amount of rearing habitat for juveniles compared to modeled habitat available at higher flows. Therefore, predicted project flows will limit habitat availability. Habitat suitability indices generally indicate that habitat for both species reaches optimum suitability at flows of 1,000 cfs in the Low-flow Channel, and 3,000 cfs in the High-flow Channel.

The presence and current operation of the Oroville Facilities has eliminated the contribution of bed material from the upper watershed, and regulated flows from Oroville Dam have dampened the magnitude and frequency of low and high flow events downstream (DWR 2001). A reduction in overbank flooding, combined with the elimination of upstream bed material, halts natural sedimentation processes and contributes to channel degradation. The resulting substrate in the Lower Feather River is armored by cobbles and boulders, mainly due to the lack of gravel recruitment to riffles since the 1960s, when Oroville Dam was completed. Substrate evaluations using Wolman counts show that spawning gravel in the Low-flow Channel has become progressively armored over the past 16 years (Sommer et al. 2001). It is likely that the amount and quality of spawning gravel in the Low-flow Channel will continue to decline as flood flows move gravel downstream over time. NOAA Fisheries anticipates that as spawning gravel is reduced in supply, competition for spawning habitat will increase, resulting in increased levels of redd superimposition, and reduced levels of spawning success and egg survival.

As previously discussed, spring-run Chinook salmon and steelhead spawning habitat availability primarily is confined to the Low-flow Channel. Although the approximately seven miles of holding and spawning habitat appears adequate to support a large number of spring-run Chinook salmon, the suitability of the spawning habitat is diminished because this habitat is also utilized by a large population of fall-run Chinook salmon. The co-occurrence of these species in the same spawning habitat adversely affects spring-run Chinook salmon through redd superimposition and resultant egg mortality, and genetic homogenization through interbreeding (Sommer *et al.* 2001).

Most steelhead spawning and early rearing appears to occur in the Low-flow Channel in habitats associated with well-vegetated side channels (Cavallo et al. 2003). Recent steelhead redd surveys (DWR 2003) found that nearly half of all redds were constructed in the one mile immediately below the Fish Barrier Dam, and recent snorkel surveys by DWR show that most newly emerged steelhead fry are rearing in the uppermost portions of the Low-flow Channel (Cavallo et al. 2003). The remaining majority of spawning and rearing primarily occurs in one additional side-channel riffle complex toward the downstream end of the Low-flow Channel. IFIM results for adult steelhead indicated that the low magnitude and peak in spawning WUA/RSI was attributable to the relative scarcity of smaller substrate particle sizes utilized by spawning steelhead (DWR 2002). In 2003, fewer than 200 adults were estimated to have spawned in the Feather

River. Both spawning and rearing habitats for steelhead are confined to a only few areas in the Lower Feather River. This lack of available spawning and rearing habitat is likely limiting natural steelhead production and juvenile rearing success.

Fish monitoring in the Feather River will continue to capture steelhead and spring-run Chinook salmon. DWR is likely to modify and perhaps expand on such activities to gather information needed by NOAA Fisheries and DFG with the FERC. Additional studies required through the FERC process were permitted in a separate biological opinion that assessed the effects of expanded monitoring (NOAA Fisheries 2004).

Steelhead and spring-run Chinook salmon capture occurs during rotary screw trap sampling, fyke net sampling, beach seine sampling, or snorkeling. Low numbers of steelhead typically are captured in the rotary screw traps between February and July. The total annual steelhead captured in the Feather River fish monitoring program is estimated to be 7,855 fish (i.e., 6,835 YOY, 980 juveniles, and 40,adults), and the total annual potential spring-run Chinook salmon captured is estimated to be 6,500 fish (i.e., 6,355 YOY, 146 juveniles (age unknown), and seven adults). Total annual mortality is estimated to be two percent, or 157 steelhead and 130 springrun Chinook salmon. These estimates are based on the largest seasonal -catch to date and the relative proportions of the different life stages in the catch combined with the estimate.of capture for the sampling elements.

## 2. Early Consultation

Increased Banks export capacity to 8500 cfs and EWA actions in the future CALSIM model studies 4 and 5 increase the ability to draw down Oroville Reservoir to lower carryover storage levels than existing operations. CALSIM studies 4 and 5 shift releases from winter (i.e., December to March) to summer months (i.e., June to August) in wetter year types, resulting in higher summer flows and lower winter flows. Average monthly summer flow increases are expected to range from a few hundred to 1,500 cfs. Under dry year types average monthly winter flow are almost identical to existing operations, except in July, where flows are slightly higher (i.e., as much as 500 cfs higher) and August and September, where flows are lower (i.e., as much as 500 cfs lower).

Feather River releases in CALSIM studies 4 and 5 only are expected to affect the High-flow Channel because flows in the Low-flow Channel are kept at a constant 600 cfs all year. Effects of future flows are likely to benefit spring-run Chinook salmon and steelhead in wet years because flows will probably provide improved attraction conditions for upstream migration. Lower than existing flows in the winter are not expected to affect adult steelhead migration because adequate depths and velocities for upstream movement will still be met. Lower flows in August and September of dry year types will not affect spring-run Chinook salmon and steelhead, because these flows generally do not correspond with the use of the High-flow Channel by these species. Future flows are not likely to have any impact on spring-run Chinook salmon and steelhead adult holding, spawning, or egg incubation because these life history stages primarily occur in the Low-flow Channel where changes to the existing flow regime are

not expected.

Reduced winter flows may have a greater adverse effect on fry and juvenile rearing and outmigration than existing operations because reduced winter flows correspond with peak migration periods. Although DWR (2002) has not observed any flow-related responses to juvenile outmigration rates, it is likely that lower monthly flows will result in slower water velocities, which may slow salmon and steelhead travel time and make them more susceptible to predation and unscreened diversions in the High-flow Channel, resulting in lower survival rates.

Average monthly water temperatures in the High-flow Channel will be reduced from June to August in wet years. Dry year types will be similar to existing conditions. Cooler water temperatures are expected to provide improved migration conditions for adult spring-run Chinook salmon and may improve summer rearing conditions for juvenile Chinook salmon and steelhead residing in the Low-flow Channel.

Average monthly water temperatures in the Low-flow Channel are not expected to change from existing conditions. Water temperature effects to spring-run Chinook salmon and steelhead will be similar to those analyzed for existing operations under CALSIM studies 1 through 3. Overall, early consultation effects are expected to be similar to the formal consultation, except that reduced storage in Oroville Reservoir will reduce the ability to manage cold water reserves in the late summer, early fall months. This will increase the mortality of over-summering juvenile steelhead and spring-run Chinook salmon.

---

## **PAGE 167—Interrelated and Interdependent Effects**

### **1. Hatcheries**

#### ***(4) Feather River Hatchery***

Steelhead are severely limited by a lack of habitat in the lower Feather River basin, and there is no passage to historical habitat above Oroville Dam (DWR 2003). Entrapment prevents gravel replenishment below the dam, decreasing spawning habitat over time. A 2003-04 steelhead redd survey found 75 redds in the upper reaches below the dam, and estimated 163 naturally spawning steelhead in the river (DWR 2003). The contribution of hatchery steelhead to the naturally spawning population is not known, but as Feather River Hatchery (FRH) returns numbered 2,999 fin-clipped steelhead and no more than five non-clipped fish in 2003-04, it is likely that the majority of in-stream spawners were of hatchery-origin. The FRH produces 450,000 steelhead, six million fall-run Chinook salmon, and two to five million spring-run Chinook salmon. The Feather River spring- and fall-run Chinook salmon have genetically introgressed and express mixed run-timings, now delineated as "early- and late-running" (BRT 2003). As of 2002, 100 percent of the hatchery spring-run Chinook salmon are externally adipose fin-clipped and coded-wire tagged prior to release, as is approximately five percent of the hatchery fall-run Chinook salmon production. All steelhead and half of the spring-

run Chinook salmon production are released in-river. The remaining spring-run and fall-run Chinook salmon production is trucked to San Pablo Bay for release. FRH has begun a process of developing distinct run timings for Feather River fall- and spring-run Chinook salmon through broodstock management. Physical isolation of the spring-run and fall-run Chinook salmon through the placement of an in-river weir or by passage around Oroville Dam is being analyzed within the FERC relicensing process for the Oroville Project. FERC is also expected to initiate an ESA section 7(a)(2) consultation with NOAA Fisheries on the effects of the hatchery programs and infrastructure on listed species.

---

## **PAGE 171—Interrelated and Interdependent Effects**

### **3. FERC Relicensing Process/Feather River**

DWR has completed an Initial Settlement Agreement with FERC in 2004 for the relicensing of the Oroville Dam Power Plant. The 30 to 50 year term of license is due to be completed in 2007. This process is expected to initiate its own ESA section 7 consultation of the effects of the Oroville Dam Project No. 2100. Even though the ESA consultation has not yet begun, preliminary studies have been proposed to determine how the Oroville Project will affect flows, temperature, gravel, recreation, and the hatchery mitigation program for the lower Feather River. These study proposals have been reviewed and coordinated with studies required for the OCAP consultation dealing with operations (i.e., DWR salmon and steelhead monitoring, stranding and isolation studies, etc.). A separate biological opinion covering the incidental take for the FERC-related studies was completed in 2004 (NOAA Fisheries 2004).

Proposed studies under the FERC relicensing process have a much broader scope than the studies under the ESA consultation, including areas above and below the dam. In the lower Feather River, DWR has included the following studies which overlap with the ESA consultation; 1) flow and temperature modeling, 2) gravel augmentation, 3) large woody debris studies, 4) a fish weir to separate spring-run from fall-run Chinook salmon spawners, and 5) evaluation of fish passage to determine the feasibility of re-introducing anadromous fish above Lake Oroville (DWR 2004a).

The fish passage evaluation proposal was rejected by DWR in favor of improving existing habitat in the lower Feather River. However, an assessment of the benefits to anadromous fish of improving the habitat in the lower Feather River has not been proposed. To date, preliminary DWR modeling suggests that water temperature control can not be extended further downstream than the existing criteria without major changes to Project operations such as: use of the river outlets, or reconfiguring water conveyance through the Thermalito Afterbay. Alternative operations that improve the suitability of habitat will be assessed through the FERC studies.

Gravel augmentation or improvement of existing spawning areas has not been conducted in the Feather River since 1987 (Stillwater 2004). DWR under the FERC

process has proposed to improve the quantity and quality of spawning habitat' for spring-run Chinook salmon and steelhead by adding gravels in the lower Feather River. The program would then be reviewed every 5 years.

Overall, the proposed FERC studies and projects are expected to provide beneficial impacts to spring-run Chinook salmon and steelhead; therefore, no adverse impacts are anticipated from the FERC relicensing studies. The Oroville Project will be reviewed under a separate section 7 consultation at the time of license application.

---

## **PAGE 185—N. EARLY CONSULTATION EFFECTS**

### **6. Feather River**

Year-round flows of 600 cfs in the Low Flow Channel of the Feather River will continue to maintain approximately five miles of habitat with preferred water temperatures for holding, spawning, and rearing spring-run Chinook salmon and steelhead. The Low Flow Channel is utilized by approximately 70 percent of the spawning populations of Chinook salmon and steelhead in the Feather River. Although preferred water temperatures within this five mile reach are met at a year round flow of 600 cfs, rearing habitat suitability for fry and juveniles is limited; especially for steelhead because only three riffle complexes are known to support summer rearing. Habitat suitability indices generally indicate that rearing habitat for both species reaches maximum suitability at flows of 1,000 cfs in the Low Flow Channel.

Flow fluctuations for flood control or dam safety inspections are expected to result in fry and juvenile spring-run Chinook salmon and steelhead being stranded in both the High-flow Channel and Low-flow Channel. These fluctuations are expected to occur on average every year and more frequently as the facility ages.

---

## **PAGE 192—C. INTERRELATED AND INTERDEPENDENT ACTIONS**

### **1. Hatcheries**

Specific information on the effects of each hatchery was not available for this consultation. NOAA Fisheries expects the effects of hatchery activities on listed salmonids to be addressed in more detail in a future consultation. Generally, hatcheries within the action area (i.e., Trinity River, Livingston Stone, Coleman, Feather River, and Nimbus) were established on Project streams as mitigation for habitat lost upstream of high dams. However, hatchery operations can also negatively affect the viability of natural fish populations through such mechanisms as the introduction of exotic strains of diseases, hybridization of hatchery fish with native local stocks of fish, and domestication (i.e., selection for genetic traits advantageous in a hatchery setting and accompanied by a loss of fitness for natural rearing). Hatchery fish may increase the abundance of fish numbers, but there is evidence to demonstrate that they are not as productive or genetically fit in the natural environment as fish under natural selection (Chilcote 2003, et al. 1986; Berejikian et al. 1999; Fleming et al. 1993, Unwin 1997).

---



For winter-run Chinook salmon, artificial propagation was identified as a necessary restoration action to prevent the extinction of the ESU, and so may be viewed as beneficial. However, for the other ESUs considered in this opinion, the naturally-spawning populations in Project streams are dominated by hatchery fish, due almost always to a scarcity of suitable spawning habitat coupled with production of large numbers of hatchery fish. NOAA Fisheries believes this to be a stressor for steelhead populations in virtually all project streams due to the very low numbers of naturally spawning fish (e.g., fewer than 200 on the Feather River), which can easily be overwhelmed genetically by hatchery fish. For spring-run Chinook salmon, NOAA Fisheries anticipates that the naturally-spawning population will be lost on the Feather River due to introgression with hatchery-produced fall-run Chinook salmon.

---

## **PAGE 197—D. Population Impacts and Potential for Recovery**

### **2. Central Valley Spring-run Chinook Salmon**

Overall abundance in this ESU is low (Figure B2), but has increased since 1992 due to a large increase in spawning in three key tributaries (i.e., Deer, Mill and Butte Creek). Population growth rates (λ) in these three tributaries are estimated at 1.17 (95 percent CI: 1.04, 1.35), 1.19 (1.00, 1.47), and 1.30 (1.09, 1.60), respectively (NOAA Fisheries 2003). The Butte Creek population may be at or near carrying capacity levels. The Deer and Mill Creek populations appear to be recovering to population levels similar to those seen in the 1940s and 1950s (Grower *et al.* 2004). On Clear Creek, small numbers of adults (i.e., less than 50) have started to return due the removal of a diversion dam and improved operations (e.g., flows and water temperatures).

The increase in population abundance in the tributaries masks the significant decline in the portions of the population residing in the mainstem Sacramento River and the Feather River; two rivers that were significant portions of the ESU. These populations have been declining due to hybridization with fall-run Chinook salmon and unsuitable habitat conditions caused by operations (i.e., lack of cold water in September, flow fluctuations, redd dewatering, and lack of over-summer habitat for adults and juveniles). The Feather River and mainstem Sacramento River spring-run Chinook salmon populations probably represent 20-30 percent of the current total population (i.e., 10,000-13,000 adults; DFG 2004c); historically, these two areas represented approximately 60 percent of the population based on DFG counts from 1964-1980. For example, the spawning population in the Sacramento River above RBDD was estimated at 23,156 fish in 1982. DFG biologists believe that the spring-run Chinook salmon population has nearly disappeared from the mainstem Sacramento River (DFG 1998). Genetic analyses (Lindley *et al.* 2004), the existence of a springtime freshwater entry, and the potential for segregation of naturally-spawning spring-run fish in the Feather River system suggest that rescue of a spring-run may be possible. The conclusion of the Technical Recovery Team for the Central Valley was that this phenotype will not persist without immediate and direct intervention to preserve the genetic basis for spring run timing and that the Feather River population should be conserved because it may be all that is left of and important component of the ESU (Lindley *et al.* 2004).

Spatial structure of the spring-run Chinook salmon ESU is very limited. As discussed above, populations exist in Deer, Mill and Butte Creeks. Limited habitat exists in the remainder of the smaller tributaries like Antelope Creek, Beegum Creek, and Big Chico Creek, which can only produce small numbers of fish. In the upper Sacramento River, RBDD blocks or delays adults from re-establishing populations in the only available habitat for recovery (i.e., Battle Creek).

On average, proposed Project operation impacts in the upstream areas of the Sacramento River are likely to reduce the mainstem Sacramento River juvenile spring-run Chinook salmon population by 4 percent over current conditions in most years, increasing total loss to 25 percent of the mainstem juvenile population (Tables 9 and 10). Project operations will continue to block and delay adults at RBDD and increase water temperatures in the upper Sacramento River during spawning (resulting in an egg and larval mortality rate of 21 percent on average and 82 percent in critically dry years, an increase of 6 percent over the baseline). Project related losses are expected to continue into the future under formal and early consultation and prevent the species from expanding its distribution unless new areas can be restored (e.g. Battle Creek) or passage around Project dams can be achieved. Adaptive management is expected to reduce some of these impacts, however issues like water temperature effects are difficult to resolve for springrun Chinook salmon based on their spawning timing in late summer and fall when cold water storage levels are low. We expect that proposed operations will continue the decline of the mainstem population and likely lead to its extirpation. In the Delta, project operations are expected to increase loss of juveniles 4 to 21 percent over baseline conditions, increasing total Delta effects to 39 to 60 percent of all juveniles entering the Delta from Central Valley rivers. In the Feather River, project operations are expected to provide generally adequate flows and temperatures for spring-run Chinook salmon spawning, incubation, and rearing. Rearing habitat will remain at current levels of suitability and availability, potentially affecting the population's ability to increase. In addition, flow fluctuations in both the High Flow Channel and Low Flow Channel are expected to result in the stranding of juveniles. We cannot quantify the effect of these losses on the population, but the expected increase in frequency of flow fluctuations due to safety inspections over the coming years is likely to harm the population.

Project operations in the Feather River are not expected to increase the primary threat to springrun Chinook salmon in that river: redd super-imposition by fall-run Chinook salmon and hybridization with hatchery fish. Nor are project operations expected to reduce these threats.

Overall, Feather River operations are expected to result in an increase of the population's vulnerability to extinction due to chronic losses of juveniles due to flow fluctuations. However, we cannot measure or quantify this increase due to uncertainty in both the frequency with which flow fluctuations will occur and the number or proportion of spring-run Chinook salmon juveniles that may be stranded.

Harm to the Feather River population and loss of the mainstem Sacramento River population due to the direct and indirect effects of Project operations, are expected to

reduce the ESU's numbers, reproduction, and distribution. Continuation of and, in some cases, increases in the adverse direct and indirect effects of Project operations are expected to increase the probability of extinction of the Feather River and Sacramento River populations with little chance of recovery or re-establishment without implementation of other recovery measures. Given the apparently robust nature of the Deer, Mill, and Butte Creek populations, increases in the Feather River and Sacramento River's already high probabilities of extinction are not likely to measurably change the overall ESU's probability of extinction based on the proportional relationship between local and regional probabilities of persistence in species. However, the vulnerability of these populations will be problematic for recovery efforts and may require future operational changes to aid in the recovery or re-establishment of these populations.

---

## **PAGE 199—D. POPULATION IMPACTS AND POTENTIAL FOR RECOVERY**

### **4. Central Valley Steelhead**

The Central Valley steelhead ESU has been reduced to small, remnant populations both inside and outside the Project action area, and the most recent available data indicate that the natural population is continuing to decline and that hatchery steelhead dominate the catch entering the Bay-Delta region. For steelhead, the limited habitat below Project dams has declined in quality to a point where it can only support low population levels. Abundance estimates for steelhead in three of the five Project rivers in the action area (i.e., the Stanislaus, Feather, and American Rivers) presently are so low that continued viability of the populations is questionable (McElhany et al. 2000). The resilience of these populations to further adverse impacts is likely to be impaired. The Clear Creek population may be increasing in abundance due to dam removal and restoration efforts. Recent spawning surveys of small Sacramento River tributaries (Deer, Mill, Antelope, Clear, and Beegum Creeks (Moore 2001)) and incidental capture of juvenile steelhead during Chinook monitoring (Calaveras, Cosumnes, Stanislaus, Tuolumne and Merced Rivers) have confirmed that steelhead are widespread throughout accessible streams and rivers (NOAA Fisheries 2003).

Productivity for steelhead is dependent on freshwater survival and over summering habitat which has been reduced by 95 percent in the baseline. There is no commercial or sport harvest and ocean conditions are assumed favorable; therefore, the decline in abundance is attributed to impacts in the freshwater life stages. This species is subject to greater in river mortality than most salmon species due to an extended fresh water life history (Meehan and Bjornn 1991). In order to compensate for this, steelhead have the ability to spawn more than once and use intermittent streams. Productivity is low due to the lack of remaining suitable habitat in river reaches that historically were used as migratory habitat. The Biological Review Team concluded the steelhead mean annual population growth rate is less than one ( $A = 0.95$ , with confidence interval 0.90 to 1.02) and the 5 year mean is 1,952 adults (NOAA Fisheries 2003). Estimates based on juvenile production indicate that the wild population may number and average of 3,628 female spawners (NOAA Fisheries 2003). On the Stanislaus River, less than 50 smolts are reported each year (Demko 2000). On the San Joaquin River, less than ten

smolts are observed each year in the lower river (Mossdale trawl data Figure B4). On the Sacramento River, juvenile abundance has declined since the early 1990's at the Knight's Landing, Sacramento, and Chipps Island monitoring stations (Reclamation 2004).

Spatial structure for steelhead is fragmented and reduced by elimination or significant reduction of the major core populations (i.e. Sacramento River, Feather River, American River) that provided a source for the numerous smaller tributary and intermittent stream populations like Dry Creek, Auburn Ravine, Yuba River, Deer Creek, Mill Creek, and Antelope Creek. Tributary populations can likely never achieve the size and variability of the core populations in the longterm, generally due to the size and available resources of the tributaries. Steelhead redd and juvenile rearing surveys in the Feather River (DWR 2003, Cavallo et al., 2003) indicate that spawning and rearing habitat is limited and primarily exists at only two locations; one at the upstream end of the Low-flow Channel, and one at the downstream extent of the Low-flow Channel. This limited amount of available habitat is likely to limit juvenile production and the carrying capacity for steelhead fry and juvenile rearing. Furthermore, the minimal population estimate of less than 200 spawning adults in this river is below established levels that are considered to be viable to ensure the continued existence of the species (NOAA Fisheries 1997, Botsford and Brittnacher 1998).

NOAA Fisheries does not know how many steelhead spawn in the upper Sacramento River since they cannot be distinguished from the sizable resident trout population that has developed as a result of managing for cold water all summer. NOAA Fisheries assumes that most of the adult steelhead passing RBDD spawn in tributaries since the habitat is more suitable. In addition, the loss of riparian habitat due to the cumulative effect of urban growth and development is expected to reduce the number of smaller streams in the Central Valley that contain isolated populations of steelhead. Finally, the Central Valley steelhead ESU has become less diverse through the introduction and reliance on out-of-basin stocks of hatchery produced fish, and the loss of the San Joaquin population due to low flows and diversions.

Other factors that adversely affect critical habitat are the reduction in long-term average Delta outflow (2 percent on average decrease) and return flows from CVP contractors. Reductions in Delta outflow are a direct result of increased pumping rates in the winter months (i.e., October through March) when salmonids are present. The abundance or survival of Chinook salmon and estuarine-dependent species has been shown to increase with freshwater outflow (Kjelson 1981, Kimmerer 2002). The value of Delta habitat for salmonid emigration and rearing is protected by the standards in the State Water Quality Control Plan. As long as the water projects comply with these standards, these values should be protected. The suitability and function of rearing areas are degraded by the return of irrigation water in the fall when the peak of juvenile winter-run Chinook salmon emigration occurs in the Sacramento River. Agricultural return water resulting from the diversion of CVP contract water at numerous points along the Sacramento River creates poor water quality conditions for out-migrants by exposure to high water temperatures, pesticides, and contaminants. Essential features of critical habitat that are degraded due to this action include water, space, cover, and rearing

along approximately 200 miles of mainstem, river. This impact has been occurring since the designation of critical habitat and is expected to continue at similar levels into the foreseeable future.

NOAA Fisheries does not expect that the above impacts on designated critical habitat will be sufficient to reduce the value those areas of habitat have for the conservation of the winter-run Chinook salmon population. In general, habitat space, resources, and flow conditions are expected to be adequate to support a recovered population.

---

## **PAGE 204—VIII. CONCLUSION**

### **2. Central Valley spring-run Chinook salmon**

After reviewing the best scientific and commercial information available, the current status of the listed species, the environmental baseline for the action area, the effects of the proposed action, and cumulative effects, it is NOAA Fisheries biological opinion that the action, as proposed, is not likely to jeopardize the continued existence of Central Valley spring-run Chinook salmon. Critical habitat for Central Valley spring-run Chinook salmon has not been designated, therefore, none will be affected.

---

## **PAGE 204—VIII. CONCLUSION**

### **4. Central Valley steelhead**

After reviewing the best scientific and commercial information available, the current status of the species, the environmental baseline for the action area, the effects of the proposed action, and cumulative effects, it is NOAA Fisheries biological opinion that the action, as proposed, is not likely to jeopardize the continued existence of Central Valley steelhead. Critical habitat for Central Valley steelhead has not been designated, therefore, none will be affected.

### **5. Central California Coast steelhead**

After reviewing the best scientific and commercial information available, the current status of the species, the environmental baseline for the action area, the effects of the proposed action, and cumulative effects, it is NOAA Fisheries biological opinion that the action, as proposed, is not likely to jeopardize the continued existence of Central California Coast steelhead. Critical habitat for Central California Coast steelhead has not been designated, therefore, none will be affected.

---

## **PAGE 204—VIII. CONCLUSION**

### **B. Early Consultation**

2. Central Valley spring-run Chinook salmon

After reviewing the best scientific and commercial information available, the current status of the listed species, the environmental baseline for the action area, the effects of the proposed action, and cumulative effects, it is NOAA Fisheries, preliminary biological opinion that the early consultation actions, as proposed, are not likely to jeopardize the continued existence of Central Valley spring-run Chinook salmon. Critical habitat for Central Valley spring-run Chinook salmon has not been designated, therefore, none will be affected.

4. Central Valley steelhead

After reviewing the best scientific and commercial information available, the current status of the species, the environmental baseline for the action area, the effects of the proposed action, and cumulative effects, it is NOAA Fisheries preliminary biological opinion that the early consultation actions, as proposed, are not likely to jeopardize the continued existence of Central Valley steelhead. Critical habitat for Central Valley steelhead has not been designated, therefore, none will be affected.

5. Central California Coast steelhead

After reviewing the best scientific and commercial information available, the current status of the species, the environmental baseline for the action area, the effects of the proposed action, and cumulative effects, it is NOAA Fisheries preliminary biological opinion that the early consultation actions, as proposed, are not likely to jeopardize the continued existence of Central California Coast steelhead. Critical habitat for Central California Coast steelhead has not been designated, therefore, none will be affected.

---

**PAGE 227—D. FORMAL CONSULTATION—TERMS AND CONDITIONS**

Oroville Reservoir and Feather River Operations

16. The California Department of Water Resources (DWR) shall investigate and implement all measures practicable to avoid or minimize adverse effects of Oroville Reservoir operations and to improve natural production of Central Valley spring-run Chinook salmon and Central Valley steelhead in the Feather River below Oroville Dam.
  - a. DWR will establish and chair a Feather River Interagency Anadromous Fishery Technical Team (Feather River Technical Team). The Feather River Technical Team should include fishery biologists, hatchery specialists, and river morphology specialists from DWR, DFG, FWS, and NOAA Fisheries. The Feather River Technical Team will meet monthly, quarterly, or as needed to review, and deliberate O&M actions that may adversely affect anadromous salmonids and their habitat, and will develop recommendations for avoiding or minimizing adverse impacts that may result from such actions.

- b. DWR will coordinate Dam safety inspections that involve the need to fluctuate flows in the low flow channel to ensure the inspections are conducted at a time or in a manner that minimize the potential for adverse effects to spawning and/or rearing salmon and steelhead without affecting flood control or water supply operations and minimizes effects on power generation.
- c. During periods outside of flood control operations and to the extent controllable during flood control operations, DWR shall ramp down releases to the low flow channel as presented in the table below:

Feather River Low-Flow Channel Releases (cfs)	Rate of Decrease (cfs) per 24 hours
5,000 to 3,501	1,000
3,500 to 2,501	500
2,500 to 600	300

- d. DWR shall provide a written report containing the results of rotary screw traps, fyke traps, snorkel surveys, creel census and tissue sampling for monitoring studies to NOAA Fisheries (Southwest Region, Protected Resources Division, Sacramento Area Office, 650 Capitol Mall, Suite 8-300, Sacramento, California 95814-4706). In addition, DWR will continue with the stranding and isolation study as proposed in the project description. A written report summarizing study findings shall be provided to NOAA Fisheries annually, no later than December 31, each year. Additional studies are needed to determine (1) in-river abundance, (2) spawning habitat utilization, and (3) suitability of annual flow patterns for all life-stages of steelhead and spring-run Chinook salmon.
17. DWR shall manage cold water storage in Oroville Reservoir and make cold water releases from Oroville Reservoir to provide suitable spawning and rearing habitat within the Feather River for Central Valley spring-run Chinook salmon and Central Valley steelhead between the Fish Barrier Dam and Robinson Riffle (RM 61.6).

DWR shall maintain daily average water temperatures in the Feather River, between the Fish Barrier Dam and Robinson Riffle (RM 61.6) from June 1 through September 30 less than or equal to 65 °F to protect over-summering steelhead. This term is not intended to preclude pump-back operations at the Oroville Facilities that are needed to assist the State of California with supplying energy during periods when the California ISO has anticipated Stage 2 or higher alerts.

- b. DWR shall consult with the Feather River Technical Team and receive approval from NOAA Fisheries, prior to making any necessary deviations from the average daily water temperature compliance criteria as described in 2.a above.

This page intentionally left blank.



**APPENDIX F**

---

**SUPPORTING INFORMATION FOR RELATED ACTIONS**

---

This page intentionally left blank.

## **APPENDIX F SUPPORTING INFORMATION FOR RELATED ACTIONS**

This appendix includes supporting information for the projects and regulatory proceedings referred to as related actions in Section 5.2.1 of the Preliminary Draft Environmental Assessment (PDEA). Along with the more general related actions included in Section 5.2.1, the related actions described in the remainder of this appendix were included in the PDEA's cumulative effects analysis.

Brief descriptions of the projects or regulatory proceedings are provided beginning on the next page, along with other information concerning the project proponent or lead agency, the status of National Environmental Policy Act (NEPA) and/or California Environmental Quality Act (CEQA) compliance and permitting, funding status, project schedule, and sources for additional information.

## **F.1 PROJECT/ACTION TITLE**

The California Bay-Delta Authority (formerly and commonly referred to as the CALFED Bay-Delta Program [CALFED]).

### **F.1.1 Lead Agency/Project Sponsor**

The California Bay-Delta Authority, working in collaboration with other State and federal agencies listed below:

#### **State Agencies:**

##### THE RESOURCES AGENCY

- California Department of Parks and Recreation (DPR)
- California Department of Water Resources (DWR)
- California Department of Fish and Game (DFG)
- The Reclamation Board
- Delta Protection Commission
- California Department of Conservation (DOC)
- San Francisco Bay Conservation and Development Commission

##### CALIFORNIA ENVIRONMENTAL PROTECTION AGENCY

- State Water Resources Control Board (SWRCB)

##### CALIFORNIA DEPARTMENT OF HEALTH SERVICES (DHS)

##### CALIFORNIA DEPARTMENT OF FOOD AND AGRICULTURE

#### **Federal Agencies:**

##### U.S. DEPARTMENT OF THE INTERIOR

- U.S. Bureau of Reclamation (USBR)
- U.S. Fish and Wildlife Service (USFWS)
- U.S. Geological Survey (USGS)
- U.S. Bureau of Land Management (BLM)

##### U.S. ENVIRONMENTAL PROTECTION AGENCY (USEPA)

##### U.S. ARMY CORPS OF ENGINEERS (USACE)

##### U.S. DEPARTMENT OF AGRICULTURE

- Natural Resources Conservation Service
- U.S. Forest Service (USFS)

##### NATIONAL MARINE FISHERIES SERVICE (National Oceanic and Atmospheric Administration [NOAA] Fisheries)

##### WESTERN AREA POWER ADMINISTRATION

### **F.1.2 Location**

San Francisco Bay and the Sacramento–San Joaquin Delta (Delta), including tributaries and associated river basins.

### **F.1.3 Project Description**

CALFED involves collaboration between State and federal agencies and stakeholders from key interest sectors created to address and resolve resource management issues in the Bay-Delta system. The mission of CALFED is to develop and implement a comprehensive plan that addresses resource problems in the Bay-Delta estuary related to fish and wildlife, water supply reliability, natural disasters, and water quality. The CALFED Record of Decision (ROD) was signed in late 2000. The ROD directs that a number of specific studies and projects be implemented to address identified resource management issues. Some of the major studies and projects are summarized below.

#### ***F.1.3.1 Ecosystem Restoration Program***

The Ecosystem Restoration Program (ERP) involves extensive habitat restoration throughout the Sacramento and San Joaquin Valleys. The CALFED Programmatic Environmental Impact Statement/Environmental Impact Report (Programmatic EIS/EIR) identified 6 strategic goals for the ERP to meet over the 30-year course of the Bay-Delta Program. These strategic goals broadly define the scope and purpose of the ERP and provide the basis for a vision of a restored Bay-Delta system. The strategic goals guided the development of strategic objectives and targets and are used to evaluate proposed restoration actions.

Targets are qualitative or quantitative statements of a strategic objective; as such, they are designed to be more flexible than the strategic objectives, and they will change as new information and progress indicate the need for change. Targets reflect the adaptive management principle; that is, as new information is developed, targets may change—adapt—to achieve the objective or goal. Actions are those measures designed to meet the specific target; actions are also subject to adaptive management and can change to meet the target. Currently, there are more than 300 targets and 600 programmatic actions described for the ERP.

#### ***F.1.3.2 Upper Yuba River Studies Program***

In 1998, the CALFED ERP recommended a studies program to determine whether modifying Englebright Dam would make it feasible for steelhead trout and spring-run Chinook salmon to return to the Yuba River. Through active public involvement and collaborative efforts, the Upper Yuba River Studies Program (UYRSP) was developed to evaluate restoration feasibility; to disclose potential effects of such activities on other resources and areas of concern; and to investigate various potential options to achieve fish passage and restoration of habitat above Englebright Dam. Stakeholders—owners of lakefront property and local businesses; recreationists; local, State, and national environmental organization representatives; and agency staff—developed a collaborative process and agreed on key issues and concerns to be addressed in the

studies. These issues and concerns included existing and potential habitat conditions both upstream and downstream, public health and safety, economics, sediment control and water quality, hydropower resources, and regional water supply and demand.

The UYRSP is a collaborative and stakeholder-driven process. The UYRSP has initially identified a set of six feasibility studies designed to determine whether introducing wild Chinook salmon and steelhead trout to the upper Yuba River watershed is feasible over the long term from biological, environmental, and socioeconomic standpoints. Information derived from the studies will be used to develop recommendations to CALFED for their consideration.

### ***F.1.3.3 Environmental Water Account***

The Environmental Water Account (EWA) has been established to provide water for the protection and recovery of at-risk fish species beyond the water available through existing regulatory actions related to State Water Project (SWP) and Central Valley Project (CVP) operations. The purpose of the EWA is protect the at-risk fish species of the Bay-Delta estuary by making environmentally beneficial changes in SWP/CVP operations while avoiding uncompensated water losses to the projects' water users. This approach to fish protection requires the acquisition of alternative sources of project water supply, called "EWA assets." EWA assets are to be used to augment streamflows and Delta outflows, modify exports, provide fishery benefits, and replace the regular project water supply interrupted by the changes to project operations for EWA purposes.

### ***F.1.3.4 Other Studies and Projects***

CALFED includes numerous other studies and projects in the early planning and feasibility stages. They have not been adopted in any planning document or official plan beyond a highly programmatic environmental document. No firm description of these projects and programs is available, and many do not have a schedule for environmental compliance or project implementation. It is highly unlikely that all of these projects will move forward into the implementation stage, and those that are ultimately implemented likely will be staged over a period of several years.

### **F.1.4 Project Schedule (Anticipated Completion Date) and Status**

- Final CALFED Programmatic EIS/EIR completed in 2000;
- Final ROD signed in 2002; and
- Program to last 30 years, with many elements being implemented over time on separate schedules.

### **F.1.5 NEPA and/or CEQA Compliance and Permitting Status**

Project-level environmental documents are ongoing as new actions/projects are approved. Any necessary NEPA or CEQA documents for subsequent projects must tier

from the CALFED Programmatic EIS/EIR. Permits for CALFED are obtained for each individual action/project and a variety of permitting activities are ongoing.

**F.1.6 References**

California Bay-Delta Authority. California Bay-Delta Authority Website. Accessed June 11, 2004. URL= <http://calwater.ca.gov/>.

## **F.2 PROJECT/ACTION TITLE**

Central Valley Project Improvement Act (CVPIA).

### **F.2.1 Lead Agency/Project Sponsor**

USBR and USFWS.

### **F.2.2 Location**

USBR operates facilities throughout California's Central Valley from Shasta and Trinity Lakes in the north to the Tehachapi Mountains near Bakersfield in the south. The CVPIA affects operations of these and other CVP facilities and associated water supply deliveries and priorities.

### **F.2.3 Project Description**

In 1992, the U.S. Congress passed the CVPIA, which amended previous authorizations of the CVP to include fish and wildlife protection, restoration, enhancement, and mitigation as project purposes having equal priority with power generation, and irrigation and domestic water uses. Congress directed the Secretary of the Interior, through USBR and USFWS, to operate the CVP consistent with the purposes of the CVPIA, to meet the federal trust responsibilities to protect the fishery resources of affected federally recognized Indian tribes, and to achieve a reasonable balance among competing demands for use of CVP water. The general purposes of the CVPIA, and the action proposed by the Department of the Interior, were identified by Congress in Section 3404 of the CVPIA, as follows:

- To protect, restore, and enhance fish, wildlife, and associated habitats in the Central Valley and Trinity River Basins of California;
- To address impacts of the CVP on fish, wildlife, and associated habitats;
- To improve the operational flexibility of the CVP;
- To increase water-related benefits provided by the CVP to the State of California through expanded use of voluntary water transfers and improved water conservation;
- To contribute to the State of California's interim and long-term efforts to protect the San Francisco Bay/Sacramento–San Joaquin Delta Estuary; and
- To achieve a reasonable balance among competing demands for CVP water, including the requirements of fish and wildlife, agriculture, municipal, and industrial and power contractors.

The CVP is composed of 20 dams and reservoirs, 11 power plants, and 500 miles of major canals as well as conduits, tunnels, and related facilities. The CVP regulates



approximately 9 million acre-feet (maf) of water and delivers about 7 maf for agriculture, urban, and wildlife use. The CVP provides about 5 maf for farms—enough to irrigate about 3 million acres or approximately one-third of the agricultural land in California—and furnishes about 600 thousand acre-feet (taf) for municipal and industrial use, enough to supply close to 1 million households with their water needs each year. The CVP generates 5.6 billion kilowatt hours of electricity annually to meet the needs of about 2 million people. A total of 800 taf of water per year is dedicated to fish and wildlife and their habitat and 410 taf is dedicated to State and federal wildlife refuges and wetlands pursuant to the CVPIA.

#### **F.2.4 Project Schedule (Anticipated Completion Date) and Status**

- CVPIA Final Programmatic EIS completed in October 1999; and
- CVPIA Final ROD signed in 2001.

#### **F.2.5 NEPA and/or CEQA Compliance and Permitting Status**

Project-level environmental documents and permitting activities are ongoing as new actions/projects are approved. Any necessary NEPA or CEQA documents for subsequent projects must tier from the CVPIA Programmatic EIS.

#### **F.2.6 References**

USBR (U.S. Bureau of Reclamation). U.S. Bureau of Reclamation, Central Valley Project Improvement Act Website. Accessed June 15, 2004. URL = <http://www.usbr.gov/mp/cvpia/>.

### **F.3 PROJECT/ACTION TITLE**

Feather River Watershed Projects (including other hydroelectric relicensing projects).

#### **F.3.1 Lead Agency/Project Sponsor**

Pacific Gas and Electric Company (PG&E), DWR, Federal Energy Regulatory Commission (FERC), South Feather Water and Power Agency (formerly Oroville-Wyandotte Irrigation District), and others.

#### **F.3.2 Location**

The Feather River Basin.

#### **F.3.3 Project Descriptions**

DWR, PG&E, and South Feather Water and Power Agency operate several water projects upstream of the Oroville Facilities in the Feather River Basin. Three of these projects—the Poe Project, the Upper North Fork Feather River Project, and the South Fork Feather River Project—are currently going through the FERC relicensing process. Brief descriptions of these projects and other upstream projects are provided below. Figure 5.7-7 in Section 5.7.4 shows the location of most of the upstream projects.

##### ***F.3.3.1 DWR Projects***

DWR projects in the Feather River Basin include:

- **Frenchman Lake:** Construction began in September 1959 and was completed in 1961. The lake was intended for recreation and irrigation purposes and does not provide a domestic water source. It does provide some flood protection for Sierra Valley.
- **Antelope Lake:** This lake was constructed between 1962 and 1964 for streamflow maintenance and recreation. There is minimal use of this lake for irrigation.
- **Lake Davis:** This lake was constructed between October 1964 and 1967 as a domestic water supply for Portola. It also provides the area with irrigation water and recreation opportunities.

##### ***F.3.3.2 PG&E Projects***

#### **Poe Project and its Relicensing**

The Poe Project (FERC Project No. 2107) consists of Poe Diversion Dam, the 53-acre Poe Reservoir, Big Bend Dam, and appurtenant structures and facilities related to hydroelectric generation.

### **Upper North Fork Feather River Project and its Relicensing**

The Upper North Fork Feather River Project (FERC Project No. 2105) consists of three dams and reservoirs, five powerhouses, tunnels and penstocks connecting the reservoirs to the powerhouses, transmission facilities, and various roads, recreation facilities, and administrative facilities. Project reservoirs include Lake Almanor, Butt Valley Reservoir, and Belden Forebay.

### **Rock Creek Cresta Project**

The Rock Creek Cresta Hydroelectric Project consists of the Rock Creek and Cresta developments, each of which has a dam, reservoir, tunnel, powerhouse, and associated transmission facilities. The operation of the Rock Creek and Cresta developments is completely integrated with that of PG&E's other projects on the North Fork Feather River.

### **Miocene Hydroelectric Project**

The Miocene Hydroelectric Project is owned and operated by PG&E and is located on the West Branch Feather River several miles upstream of Lake Oroville. A small amount of power is produced by PG&E via the Miocene Ditch. Also, the City of Oroville uses some water from the Miocene Ditch for consumptive purposes. The West Branch Feather River flows into Lake Oroville under certain conditions.

### **Bucks Creek Project**

The Bucks Creek Project is located on Milk Ranch, Bucks, and Grizzly Creeks, which are tributaries to the North Fork Feather River. The Grizzly Powerhouse was added to this project in the early 1990s and is owned by the City of Santa Clara, which is now a joint licensee with PG&E on the project.

### ***F.3.3.3 South Fork Feather River Project and Relicensing***

South Feather Water and Power Agency developed and operates the multi-purpose South Fork Project (FERC Project No. 2088). The primary purpose of the project is to develop irrigation and domestic water supplies for South Feather Water and Power Agency and Yuba County Water Agency (YCWA). South Feather Water and Power Agency has constructed seven reservoirs on the South Fork Feather River and tributary streams and has built a diversion facility on Slate Creek, a tributary to the North Yuba River.

### **F.3.4 Project Schedule (Anticipated Completion Date) and Status**

All of the upstream projects are currently in place and operating; the relicensing status of some of these projects is summarized below.

- **Poe Project Relicensing:** PG&E submitted its Draft License Application in April 2001. Currently, a collaborative process is under way with the expectation of

settlement agreement submittal by early 2005. FERC has not completed an environmental document on this project.

- **Upper North Fork Feather River Project Relicensing:** The settlement agreement for this project was signed in April 2004 and filed with FERC. The Draft EIS was issued in September 2004 and completed the public review process; the Final EIS is in preparation. The USFWS Biological Opinion (BO) is due to FERC in February 2005.
- **Rock Creek Cresta Project Relicensing:** The license for the Rock Creek Project (FERC No. 1962) expired in 1982. The project received an order approving their settlement agreement and issuing a new license on October 24, 2001. The license for this project will expire in October 2034.
- **Bucks Creek Project:** The current license does not expire until 2018.
- **South Fork Feather River Project Relicensing:** The Notice of Intent for this project was filed in October 2003, and the first-stage consultation document was filed with FERC in April 2004. This project will be using a hybrid traditional relicensing process. The existing license for this project expires in March 2009.

### **F.3.5 NEPA and/or CEQA Compliance and Permitting Status**

Preparation of environmental documents and permitting applications is at various stages of completion as indicated by the status updates provided above.

### **F.3.6 References**

California Hydropower Reform Coalition. Poe Relicensing Project Website. Accessed June 16, 2004. URL = <http://www.calhrc.org/relicensing/detail.asp?id=2107>.

FERC (Federal Energy Regulatory Commission). Poe Project Relicensing Scoping Meeting. Accessed June 15, 2004. URL = <http://www.calhrc.org/relicensing/detail.asp?id=2107>.

PG&E (Pacific Gas and Electric Company). Upper North Fork Feather River Project Website. Accessed June 11, 2004. URL = [http://www.pge.com/education\\_training/about\\_energy/hydroelectric\\_system/feather\\_river/about\\_2105.html](http://www.pge.com/education_training/about_energy/hydroelectric_system/feather_river/about_2105.html).

SWRCB (State Water Resources Control Board). Agenda for State Water Resources Control Board, Board Meeting, Division of Water Rights, October 17, 2002. Accessed June 11, 2004. URL = <http://www.swrcb.ca.gov/agendas/2002/october/1017-14.doc>.

## **F.4 PROJECT/ACTION TITLE**

Regional Fish Hatchery Activities.

### **F.4.1 Lead Agency/Project Sponsor**

DFG and USFWS (Operations and Management), and DWR and USBR (Project Funding).

### **F.4.2 Location**

Various locations throughout Northern California.

### **F.4.3 Project Description**

DFG operates 12 trout hatcheries, 8 salmon and steelhead hatcheries, and 2 fish planting bases throughout California. Four State salmon and steelhead hatcheries (the Feather River Fish Hatchery, Nimbus Salmon and Steelhead Hatchery, Mokelumne River Hatchery, and Merced River Hatchery) are located in areas affected by Oroville Facilities operations. An additional hatchery operated by USFWS, the Coleman National Fish Hatchery, is located north of the Oroville Facilities along Battle Creek.

### **F.4.4 Project Schedule (Anticipated Completion Date) and Status**

Maintenance and upgrades at various facilities are ongoing. Continued operations are expected.

### **F.4.5 NEPA and/or CEQA Compliance and Permitting Status**

Environmental documents and permitting of the projects are obtained as necessary.

### **F.4.6 References**

California Department of Fish and Game and National Marine Fisheries Service Joint Hatchery Review Committee. 2001. Final Report on Anadromous Salmonid Fish Hatcheries in California. California Department of Fish and Game, Sacramento, California, and National Marine Fisheries Service Southwest Region, Long Beach, California.

DFG (California Department of Fish and Game). DFG Hatchery Information. Accessed June 16, 2004. URL = <http://www.dfg.ca.gov/lands/fish1.html>.

DWR (California Department of Water Resources). Merced River—Hatchery Project. Accessed June 16, 2004. URL = <http://www.sjd.water.ca.gov/rivermanagement/Completed/projects/merchatch/index.cfm>.

USBR (U.S. Bureau of Reclamation). Coleman National Fish Hatchery, History/Background Text from Coleman National Fish Hatchery. Accessed June 16, 2004. URL = <http://www.usbr.gov/mp/regional/battlecreek/CNFH.HTM>.

## **F.5 PROJECT/ACTION TITLE**

Watershed Management Improvement Activities.

### **F.5.1 Lead Agency/Project Sponsor**

DWR, USFS, nongovernmental organization watershed groups, and resource conservation districts.

### **F.5.2 Location**

Individual watersheds located within the Feather River Basin.

### **F.5.3 Project Description**

A range of watershed management activities are undertaken by a number of groups, organizations, and agencies in areas affected by the Oroville Facilities. DWR's Northern District office conducts studies and investigations in support of DWR programs and various watershed improvement activities of local stewardship and watershed groups, resource conservation districts, and other agencies. These programs reflect the objectives of stakeholders and DWR for improving the Feather River and surrounding watersheds. DWR assists with watershed restoration efforts that may benefit downstream water users, including those who depend on SWP water deliveries.

A number of projects have been implemented in the upper Feather River watershed, upstream of the Oroville Facilities, by the Feather River Coordinated Resource Management (FRCRM) group. FRCRM is a partnership of 22 public and private sector groups that formed in 1985 to collectively improve watershed health in the upper Feather River watershed. More than 50 watershed projects have been completed to date, and more than 15 miles of stream and 4,000 riparian acres have been treated over the last decade. Major activities include erosion control, streambank and channel stabilization and reconstruction, fish passage, and habitat restoration.

### **F.5.4 Project Schedule (Anticipated Completion Date) and Status**

Project schedule status varies from individual action to action. More information on projects undertaken by FRCRM can be found at: <http://www.feather-river-crm.org/projects.htm>.

### **F.5.5 NEPA and/or CEQA Compliance and Permitting Status**

Environmental and permitting status varies from project to project. Environmental documents and permitting of the projects are obtained as necessary.

### **F.5.6 References**

DWR (California Department of Water Resources). Upper Feather River Watershed Management Program Website. Accessed June 16, 2004. URL = <http://www.nd.water.ca.gov/PPAs/WatershedMgmt/UpperFeather/>.

DWR (California Department of Water Resources). Water Resources Planning and Local Assistance, Watershed Management Website. Accessed June 21, 2004. URL = <http://www.nd.water.ca.gov/PPAs/WatershedMgmt/>.

Feather River Consolidated Resource Management. 2004. FRCRM Website. Accessed October 20, 2004. URL = <http://www.feather-river-crm.org>.



## **F.6 PROJECT/ACTION TITLE**

Resource Management and Land Use Plans of Local, State, and Federal Agencies.

### **F.6.1 Lead Agency/Project Sponsor**

Various local, State, and federal agencies.

### **F.6.2 Location**

Lake Oroville and lands and waters within the FERC project boundary and 0.25 mile outside the boundary.

### **F.6.3 Project Description**

Resource management and land use plans of local, State, and federal agencies are evaluated in Oroville Facilities SP-L3, *Comprehensive Plan Consistency Evaluation*. Project descriptions for each plan can be found in SP-L3. Related management plans are described in Chapter 9.0 of the PDEA.

### **F.6.4 Project Schedule (Anticipated Completion Date) and Status**

The status of project schedules varies from plan to plan. See SP-L3 for additional details on specific plans.

### **F.6.5 NEPA and/or CEQA Compliance and Permitting Status**

Environmental and permitting status varies from plan to plan. Environmental documents and permitting of the projects are obtained as necessary.

### **F.6.6 References**

DWR (California Department of Water Resources). 2004. SP-L3: Comprehensive Plan Consistency Evaluation Report. Draft Final Report. Oroville Facilities, FERC Project No. 2100. May 2004.

## **F.7 PROJECT/ACTION TITLE**

Management of Special-Status/Listed Species

### **F.7.1 Lead Agency/Project Sponsor**

USFWS, NOAA Fisheries (formerly known as National Marine Fisheries Service), and DFG.

### **F.7.2 Location**

Lake Oroville vicinity and downstream waterways influenced by SWP operations.

### **F.7.3 Project Description**

Management of special-status/listed species is directed through the development of recovery plans and the issuance of BOs for a particular species. Special-status/listed species potentially influenced by SWP operations include: Central Valley fall-run/late fall-run Chinook salmon Evolutionarily Significant Unit (ESU), Central Valley spring-run Chinook salmon ESU, Sacramento River winter-run Chinook salmon ESU, Central Valley steelhead ESU, and delta smelt. In particular, spring-run Chinook salmon and steelhead are focus species in regard to Oroville Facilities operations. A 1983 agreement between DWR and DFG set criteria for flow and temperature to support fish in the Low Flow Channel of the Feather River, the Feather River Fish Hatchery, and the reach of the Feather River below the Thermalito Afterbay Outlet to the confluence with the Sacramento River.

Related BOs and recovery plans issued and developed to restore natural populations of these species are summarized below.

#### ***F.7.3.1 Biological Opinions***

- Coordinated Operations of the Central Valley Project and State Water Project and the Operational Criteria and Plan Biological Opinion for Delta Smelt (USFWS 2004). USFWS has issued a non-jeopardy BO with regard to impacts on the threatened delta smelt from the revised operations of the CVP/SWP. The BO concludes that any adverse effects from the two jointly operated projects will be avoided or minimized by new conservation and adaptive management measures. New incidental take limits for delta smelt have also been set.
- *Biological Opinion on the Long-Term Central Valley Project and State Water Project Operations Criteria and Plan* (NOAA Fisheries 2004). NOAA Fisheries has issued a non-jeopardy BO with regard to impacts on the federally listed endangered Sacramento River winter-run Chinook salmon, threatened Central Valley spring-run Chinook salmon, threatened Central Valley steelhead, threatened Southern Oregon/Northern California Coast coho salmon, and threatened Central California Coast steelhead from the revised operations of the

CVP/SWP. The BO states that reasonable and prudent measures are necessary and appropriate to minimize take of Sacramento River winter-run Chinook salmon, Central Valley spring-run Chinook salmon, or Central Valley steelhead. NOAA Fisheries has also stated that it will defer the specification of any additional reasonable and prudent measures to the FERC process and consultation on reissuance of the license.

### **F.7.3.2 Recovery Plans**

- *Recovery Plan for the Sacramento–San Joaquin Delta Native Fishes* (USFWS 1996). The recovery plan was developed to provide protection to all native fishes in the Delta estuary. A range of “indicator species” are addressed, including delta smelt, Sacramento splittail, longfin smelt, green sturgeon, various runs of Chinook salmon, and Sacramento perch. If these indicator species are protected, protection would be provided to the entire Delta estuary. Needed actions that were identified in the plan include habitat enhancement and restoration, reduction of effects from commercial and recreational harvest, reduction of effects from non-native aquatic species, enforcement of regulatory mechanisms, monitoring and research, assessment and prioritization of recovery actions, and increased public awareness.
- *Steelhead Restoration and Management Plan for California* (DFG 1996). The two main goals of this plan are: (1) Increase natural production so that steelhead populations are self-sustaining and maintained in good condition; and (2) Enhance angling opportunities and non-consumptive uses. Strategies proposed to accomplish these goals include: restore degraded habitat; restore access to historic habitat; review angling regulations to prevent over-harvest; maintain and improve hatchery runs; and develop and facilitate research activities.
- *Restoring Central Valley Streams, A Plan for Action* (DFG 1993). This plan encompasses all Central Valley waters accessible to anadromous fish, excluding the Delta. A unique set of fishery habitat recommendations is made for each major tributary. The activities proposed in each stream action plan fall into three general categories: habitat restoration, administrative, and evaluation. All recommended actions have been ranked and prioritized.
- *Final Restoration Plan for the Anadromous Fish Restoration Program, A Plan to Increase Natural Production of Anadromous Fish in the Central Valley of California* (USFWS 2001). A number of actions have been identified across a wide range of rivers and streams to promote anadromous fish restoration in the Central Valley. Specific actions are outlined for the Feather River, including supplementing water flows; improving flows for American shad migration; and developing and using a temperature model as a tool for river management. In addition, a range of evaluation factors are established that will be used to monitor conditions and evaluate the success of the plan.

- *Proposed Recovery Plan for the Sacramento River Winter-run Chinook Salmon* (NOAA Fisheries 1997). The purpose of this plan in the long term is to identify and set priorities for actions necessary to ultimately restore the Sacramento River winter-run Chinook salmon as a naturally sustaining population throughout its present range. In the short term, the plan is needed to prevent further erosion of the population's viability and its genetic integrity. Implementation of the recovery plan will involve several existing programs, namely the CVPIA, DFG Four Pumps Agreement, Tracy Pumping Plant Agreement, and the Category III resulting from the "Principles for Agreement on Bay-Delta Standards Between the State of California and Federal Government."

#### **F.7.4 Project Schedule (Anticipated Completion Date) and Status**

Some schedule-related information is provided above.

#### **F.7.5 NEPA and/or CEQA Compliance and Permitting Status**

Environmental documents and permitting of the projects are obtained as necessary.

#### **F.7.6 References**

DFG (California Department of Fish and Game). 1993. Restoring Central Valley Streams: A Plan for Action. Sacramento, California.

DFG (California Department of Fish and Game). 1996. Steelhead Restoration and Management Plan for California. Prepared by D. McEwan and T. A. Jackson, Inland Fisheries Division, Sacramento, California. February 1996.

NOAA Fisheries (National Oceanic and Atmospheric Administration Fisheries). 1997. Proposed Recovery Plan for the Sacramento River Winter-run Chinook Salmon. National Marine Fisheries Service, Southwest Region, Long Beach, California.

NOAA Fisheries (National Oceanic and Atmospheric Administration Fisheries). 2002. Biological Opinion on Interim Operations of the Central Valley Project and State Water Project Between April 1, 2002 and March 31, 2004. National Marine Fisheries Service, Southwest Region, Long Beach, California.

NOAA Fisheries (National Oceanic and Atmospheric Administration Fisheries). 2004. Biological Opinion on Central Valley Project and State Water Project Operations Criteria and Plan. National Marine Fisheries Service, Southwest Region, Long Beach, California.

USBR (U.S. Bureau of Reclamation). 2004. Long-term Central Valley Project State Water Project Operations Criteria and Plan, Biological Assessment. Sacramento, California. March 2004.

USFWS (U.S. Fish and Wildlife Service). 1996. Recovery Plan for the Sacramento-San Joaquin Delta Native Fishes. Portland, Oregon.

USFWS (U.S. Fish and Wildlife Service). 2001. Final Restoration Plan for the Anadromous Fish Restoration Program, A Plan to Increase Natural Production of Anadromous Fish in the Central Valley of California.

USFWS (U.S. Fish and Wildlife Service). 2004. Coordinated Operations of the Central Valley Project and State Water Project and the Operational Criteria and Plan Biological Opinion for Delta Smelt.

## **F.8 PROJECT/ACTION TITLE**

Yuba-Feather Supplemental Flood Protection Project (Y-FSFCP) (including New Colgate Powerhouse tailwater depression, New Bullards Bar Reservoir outlet capacity increase, additional coordination with Lake Oroville operations, a Feather River levee setback, and the Feather-Bear Rivers Levee Setback Project (F-BRLSP).

### **F.8.1 Lead Agency/Project Sponsor**

YCWA and DWR (Y-FSFCP); Three Rivers Levee Improvement Authority and DWR (F-BRLSP).

### **F.8.2 Location**

Yuba County and Butte County, California.

### **F.8.3 Project Description**

The Y-FSFCP would provide supplemental flood control on the Yuba and Feather Rivers and consists of five flood control elements: New Colgate Powerhouse Tailwater Depression, Forecast-Coordinated Operations (F-CO) of Lake Oroville and New Bullards Bar Reservoir for Major Storms, New Bullards Bar Reservoir Outlet Capacity Increase, Feather River Levee Setback, and the F-BRLSP.

#### ***F.8.3.1 New Colgate Powerhouse Tailwater Depression***

This project would involve installing within the existing powerhouse facility fabricated equipment that would provide for tailwater depression during higher flows in the Yuba River, and operation of the new equipment to maintain powerhouse operations under high-flow conditions that historically required the shutdown of the powerhouse. The objective of these improvements is to enhance YCWA's ability to regulate flood inflow to New Bullards Bar Reservoir by providing for additional reservoir release capacity through the powerhouse facilities in advance of and during flood flows.

#### ***F.8.3.2 Forecast-Coordinated Operations of Lake Oroville and New Bullards Bar Reservoir***

F-CO is intended to strengthen flood protection for the Yuba-Feather River system by enhancing the coordinated flood control operations of New Bullards Bar Reservoir on the North Fork Yuba River and Lake Oroville on the Feather River. F-CO would involve improving flood forecasts, closely coordinating the flood operations of New Bullards Bar Reservoir and Lake Oroville, identifying changes in operational procedures that would improve efficiency, and providing operators and downstream emergency managers with real-time forecast information, including uncertainty bounds associated with the flows at key locations in the flood system.

### ***F.8.3.3 New Bullards Bar Reservoir Outlet Capacity Increase***

The New Bullards Bar Reservoir Outlet Capacity Increase element entails adding new upper-level outlet works at New Bullards Bar Reservoir to increase flood-release capability during major storms when the reservoir inflow would encroach into the flood pool. The use of this increased release capability would provide the ability to reduce peak floodflows downstream during major storms by providing for the early release of more water than can be released with the existing outlet.

### ***F.8.3.4 Feather River Levee Setback***

The Feather River Levee Setback element would entail setting back the east Feather River levee for 8.6 miles in two segments between Shanghai Bend and the Bear River (above Star Bend and below Star Bend) and removing most of the existing levee in those segments. This levee setback would increase flood protection by lowering the flood stages near Marysville, Linda, Olivehurst, and Yuba City and would provide greater security because the levees would be well designed and constructed using modern analyses and construction methods. For portions of the setback areas, particularly areas where continued farming would not be practical, riparian habitat restoration/enhancement would take place.

### ***F.8.3.5 Feather-Bear Rivers Levee Setback Project***

The F-BRLSP would entail setting back the right (north) levee of the Bear River between SR 70 and the Feather/Bear River confluence, removing an orchard from the Bear River floodway, and restoring habitat in the expanded floodway area between the existing and setback levee alignments. The project would enhance flood protection for Yuba and Sutter Counties by addressing identified deficiencies of the lower Bear River levee and lowering upstream water surface elevations. It would also enhance fish and wildlife habitat in the project area. The western end of the proposed setback levee overlaps the project area considered for the segment of the Feather River Levee Setback element below Star Bend (see description above). If the F-BRLSP is implemented, the Feather River Levee Setback segment below Star Bend is unlikely to be pursued in the future.

## **F.8.4 Project Schedule (Anticipated Completion Date) and Status**

The New Colgate Powerhouse Tailwater Water Depression Project was planned for completion during fiscal years 2003-04 and 2004-05. The F-CO is anticipated to be implemented in 4 phases over 6 years. The New Bullards Bar Reservoir Outlet Capacity Increase element was proposed for construction in 2005–2006. Plans for implementing the Feather River Levee Setback element have been superseded by planning for the F-BRLSP. Because of the overlap of project areas between the lower segment of the Feather River Levee Setback element and the F-BRLSP, plans for implementation of the F-BRLSP make a future levee setback on the Feather River below Star Bend unlikely. There are currently no plans to proceed with a levee setback above Star Bend, but such a levee setback may be pursued in the future. The

F-BRLSP is proposed for construction beginning early in 2006, with completion anticipated in November 2006.

### **F.8.5 NEPA and/or CEQA Compliance and Permitting Status**

A Mitigated Negative Declaration on the New Colgate Powerhouse Tailwater Depression Project was adopted by YCWA in November 2002. No NEPA compliance is required for implementation of this Y-FSFCP element. An EIR analyzing the F-CO, New Bullards Bar Reservoir Outlet Capacity Increase, and Feather River Levee Setback elements was prepared in 2003-2004. The Y-FSFCP Final EIR was certified in March 2004 by YCWA. This EIR serves as both a program-level and project-specific EIR. It is the program EIR for the overall proposed project and also serves as a project-specific EIR for the New Bullards Bar Reservoir Outlet Capacity Increase element. Project components that are presented in detail, including most features of the levee setback and F-CO that could result in changes to the physical environment, are evaluated in the EIR at a “project level”—that is, at a sufficient level of detail to enable YCWA to implement the project based on the analysis in this EIR alone—while others are addressed at a broader, or “program,” level and would likely need to be evaluated in additional CEQA documentation before they could be implemented.

F-CO implementation would initiate a process of planning and development of flood forecasting tools (i.e., flow monitoring and modeling) to support improved flood management. These could include some features, such as stream gauges, that cannot be identified at a site-specific level at this time. If the YCWA pursues F-CO implementation and features are proposed in subsequent F-CO planning that could affect the physical environment, these features may need to be evaluated in a separate project-level CEQA document.

Further pursuit of the Feather River Levee Setback element of the project would require additional project-level CEQA compliance and NEPA compliance.

In September 2004 a project-level draft EIR was issued by the Three Rivers Levee Improvement Authority, a joint powers authority (comprising the County of Yuba and Reclamation District 784) with the mission of advancing the flood safety of Yuba County. The final EIR for the F-BRLSP was certified in November 2004. An EA is anticipated to be prepared by USACE in early 2005.

### **F.8.6 References**

Three Rivers Levee Improvement Authority. 2004. Final Environmental Impact Report for the Feather-Bear Rivers Levee Setback Project, an Element of the Yuba-Feather Supplemental Flood Control Project. (State Clearinghouse No. 2004072113.) Prepared by EDAW and Flood Control Study Team. November 2004.

Yuba County Water Agency. 2002. Report on Feasibility of Tailwater Depression at New Colgate Powerhouse, an Element of the Yuba-Feather Supplemental Flood Control Project. Prepared by Flood Control Study Team. October 2002.



Yuba County Water Agency, 2004. Yuba-Feather River Flood Protection Program.  
Accessed June 16, 2004. URL = <http://www.ycwa.com/yfrvr.htm>.

This page intentionally left blank.