


02053.03.101 (1/05) Public Draft

Figure 2-5a
Middle River Gate Drawing



Source: California Department of Water Resources.

02053.02.101 (1/05) Public Draft

Figure 2-5b
Middle River
Artist's Rendering (Looking Northward)

02053.03.101 (1-05) Public Draft

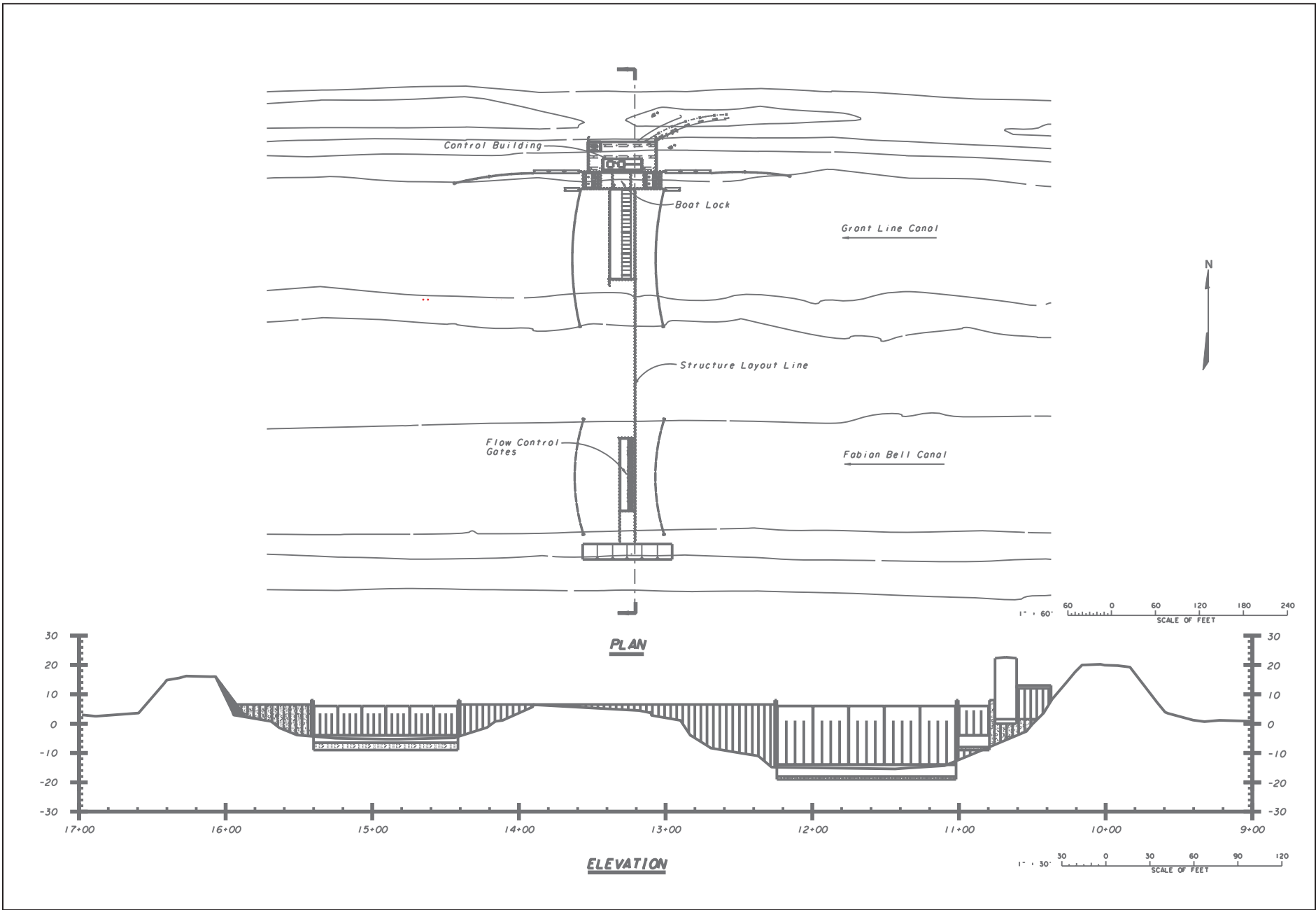



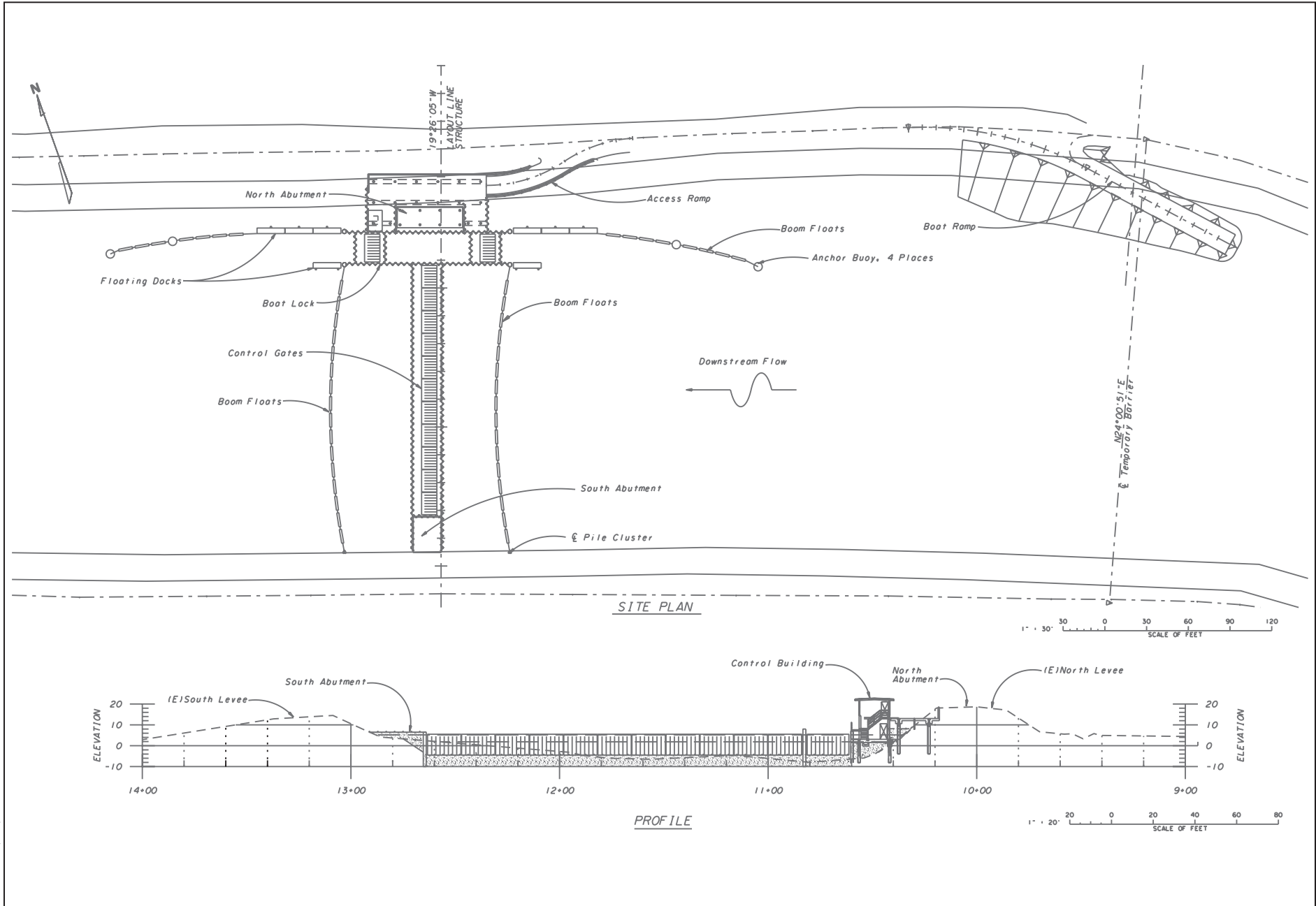
Figure 2-6a
Grant Line Canal Gate Drawing



Source: California Department of Water Resources.


02053.02.101 (1/05) Public Draft

Figure 2-6b
Grant Line Canal
Artist's Rendering (Looking Northward)



02053.03.101 (1/05) Public Draft

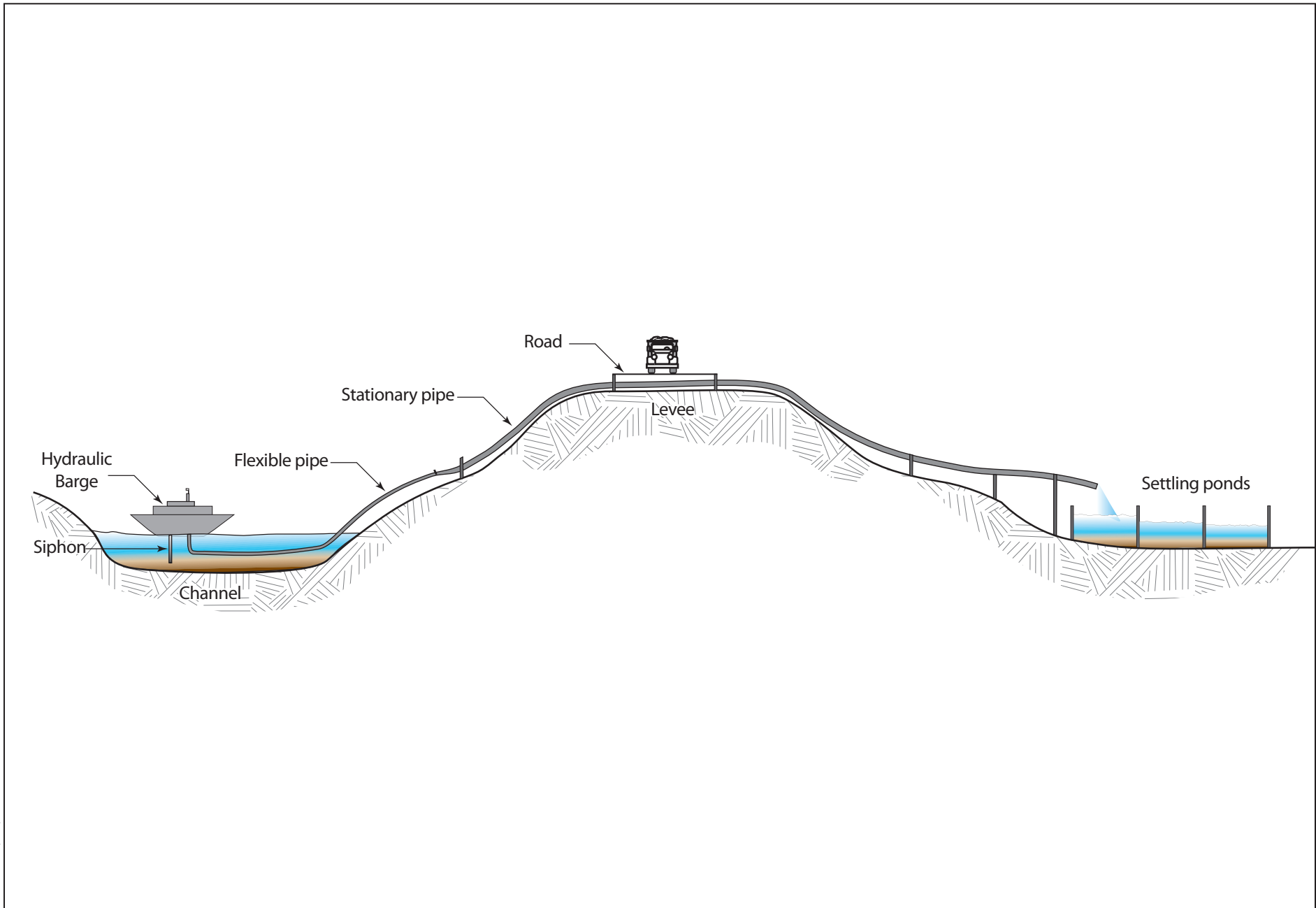
Figure 2-7a
Old River at Delta-Mendota Canal Gate Drawing



Source: California Department of Water Resources.

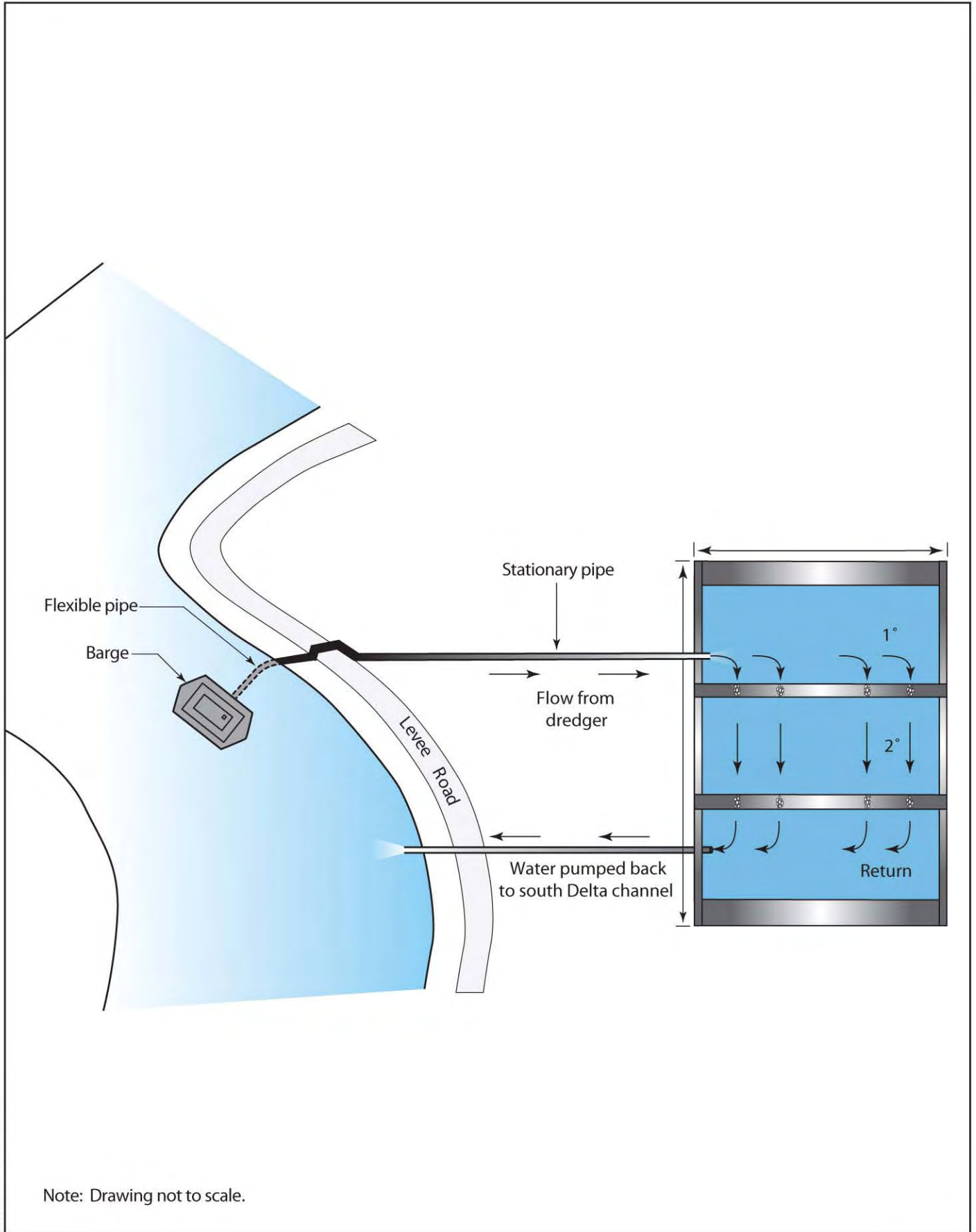
02053.02.101 (1/05) Public Draft

Figure 2-7b
Old River at Delta-Mendota Canal
Artist's Rendering (Looking Northward)



02053.03-101 (1/05)

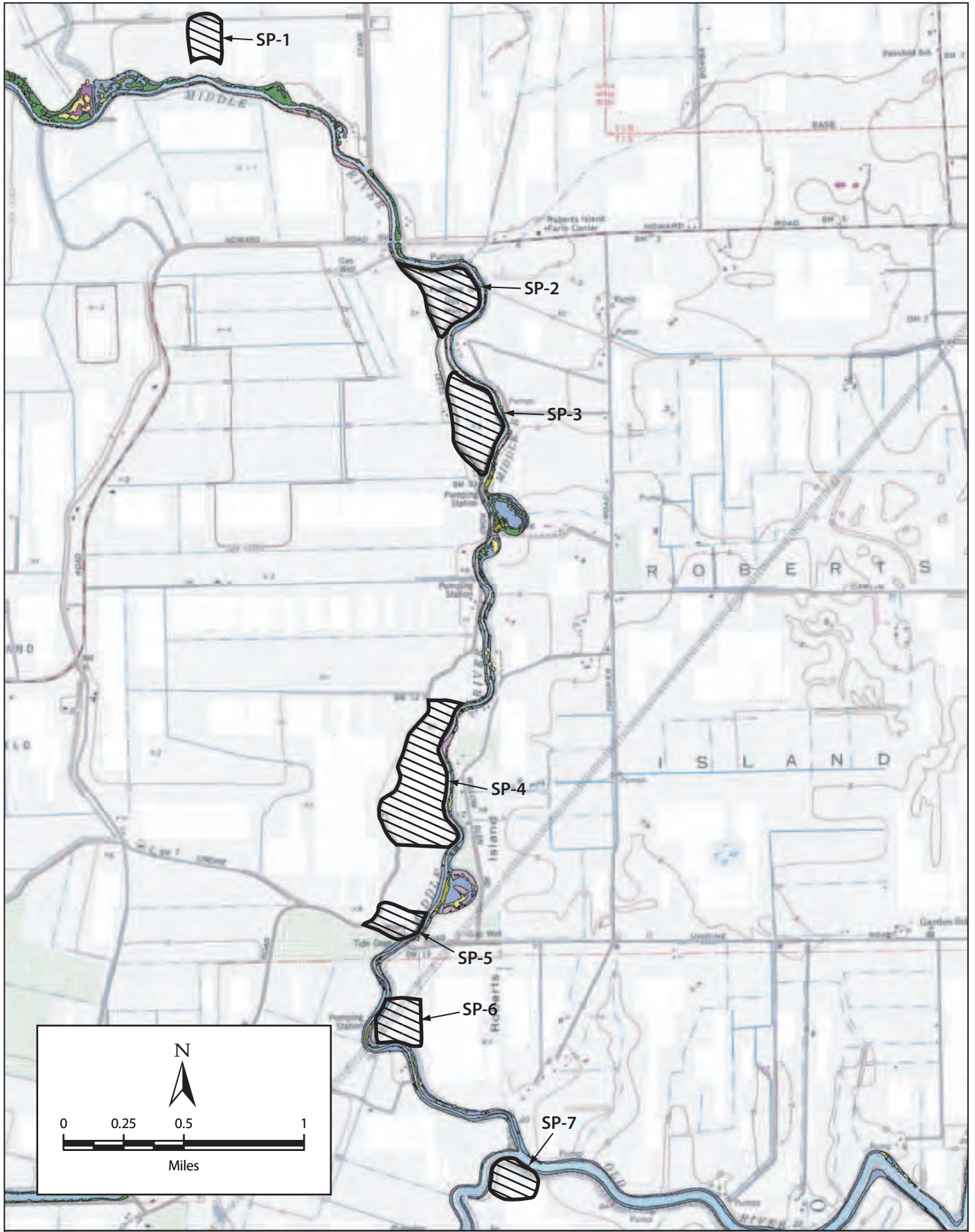
Figure 2-8
Example of Hydraulic Dredging Operation



Note: Drawing not to scale.

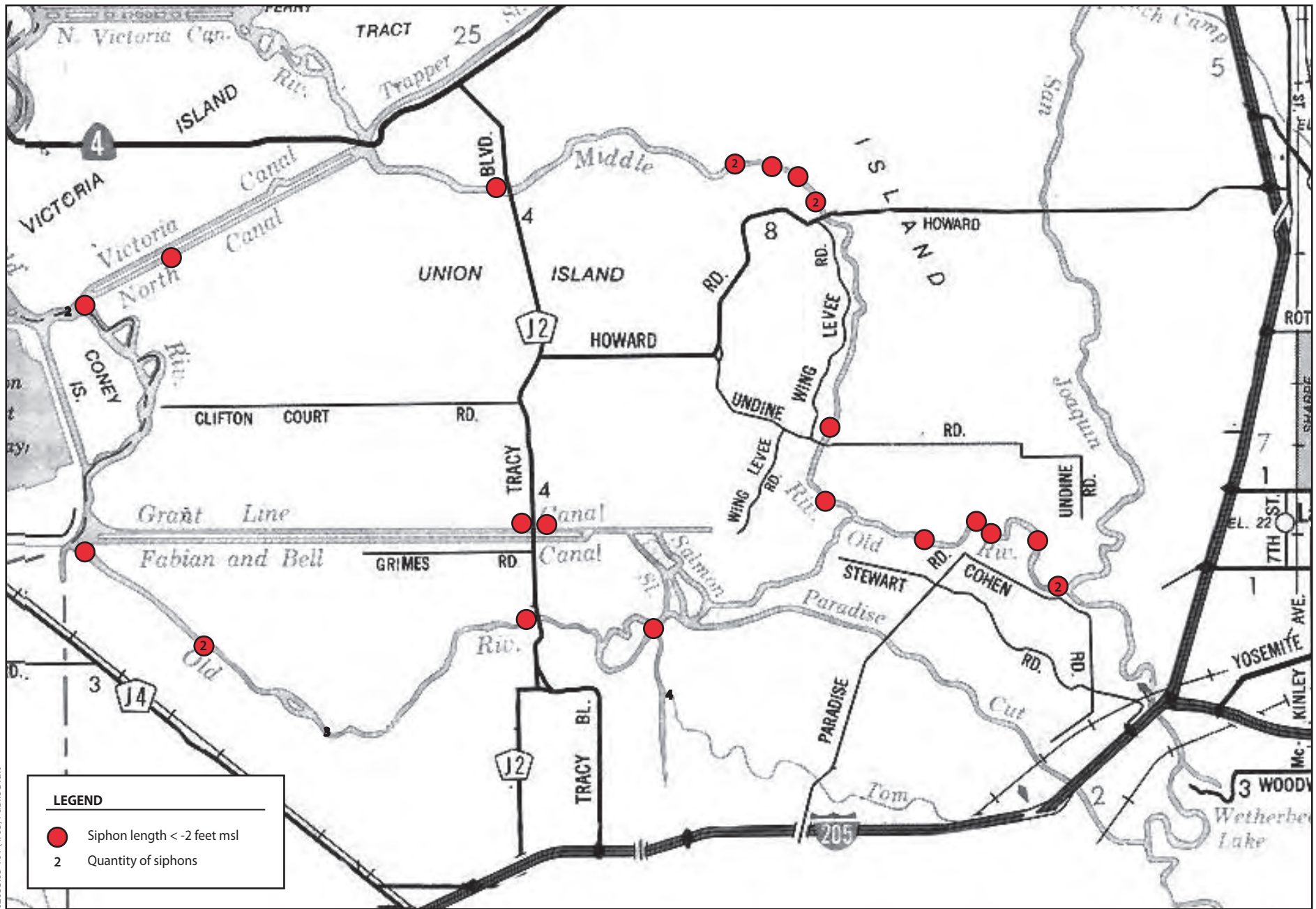
02053.02 101 (4/05) Public Draft

Figure 2-9
Settling Pond



02053.02 101 (4/05) ASIP

Figure 2-10
Middle River Spoils Ponds Locations



02053.03-101 (4/05) Public Draft

Figure 2-11
Approximate Location of Agricultural Intakes to be Extended