



**RECREATION
LAKES
of CALIFORNIA**

*Presented by The Dirksen Family
Jim, Diane, Greg, Trevor & Jake*

Authors: Diane Dirksen & Jake Dirksen



Recreation Sales Publishing

P.O. Box 1028

Aptos, CA 95001

Ph: (800) 668-0076

email: reclakes@sbcglobal.net

Website: www.rec-lakes.com



ISBN 0-943798-21-3

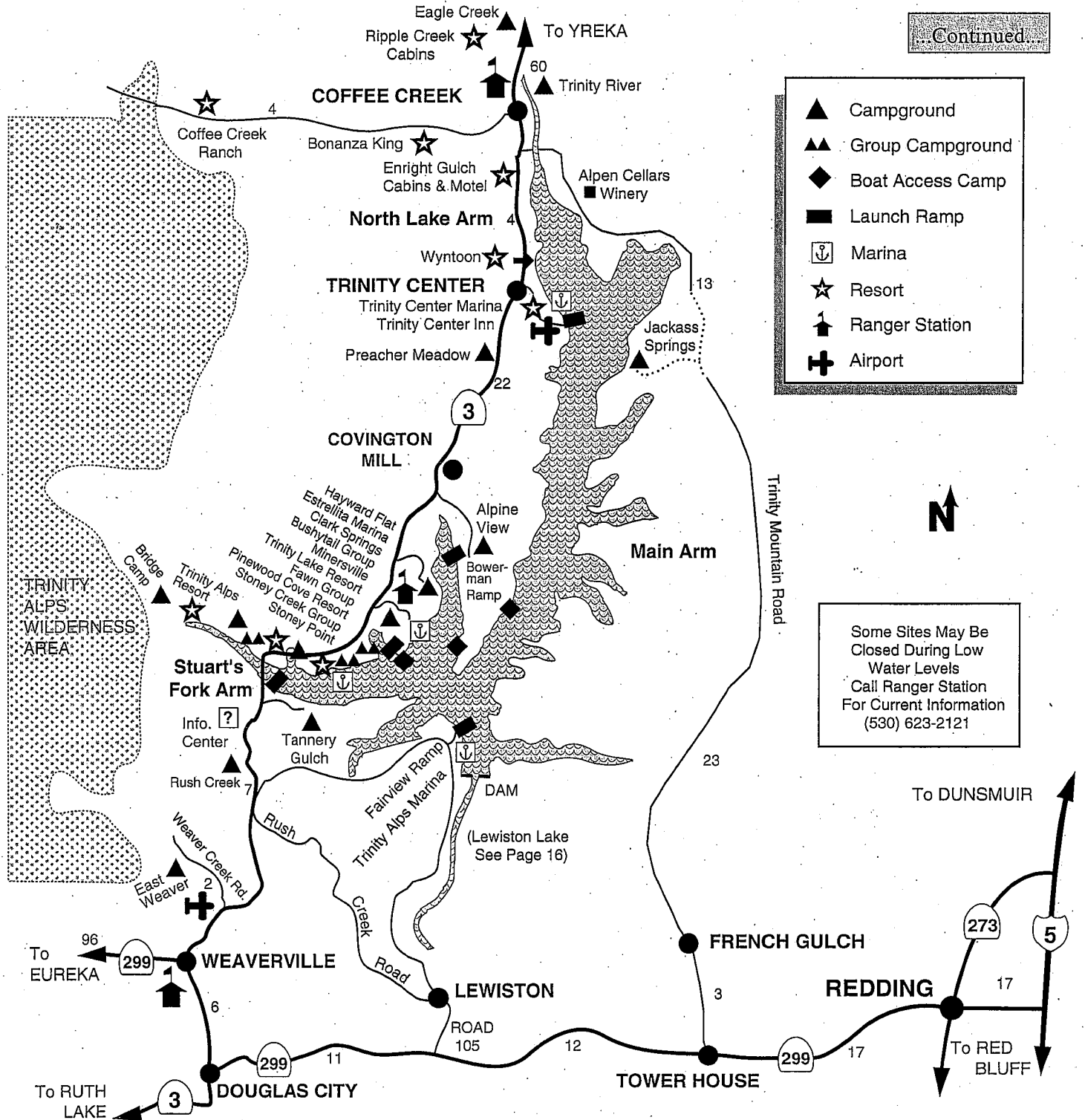
14th Edition

TRINITY LAKE

Trinity Lake rests at an elevation of 2,370 feet just below the rugged, granite peaks of the Trinity Alps Wilderness and is one of California's finest recreation spots. A part of the Whiskeytown-Shasta-Trinity National Recreation Area, this 16,400 surface acre Lake offers prime outdoor opportunities. Houseboaters find the 145 miles of pine, cedar and oak-

covered shoreline ideal for "getting away from it all." There are hundreds of quiet coves for the angler to tie up and catch a meal or better yet, catch a world record smallmouth bass. Water levels may fluctuate in the late season which can create hazards but boaters will always find an expansive body of water for sailing or waterskiing.

Continued



TRINITY LAKE.....Continued

U.S.F.S. CAMPGROUNDS

Fees Subject to Change

STUART FORK ARM and South Area:

HAYWARD FLAT - 98 Sites, R.V.s to 40 ft., Beach, Fee: \$15 - Single Family Sites, \$20-Multiple, \$5 Extra Vehicle

TANNERY GULCH - 87 Sites, R.V.s to 40 ft., Launch Ramp for Campers Only, Beach, Amphitheater,
Fee: \$15 - Single Family Sites, \$20 - Multiple Family Sites, \$5 Extra Vehicle

The Two Above Campgrounds: Reservations Ph: (877) 444-6777

CLARK SPRINGS - 21 Sites, R.V.s to 20 ft., Fee: \$10 (Next to Clark Springs Day Area)

MINERSVILLE - 21 Sites, R.V.s to 18 ft., Fee: \$12 to \$20

STONEY POINT - 22 Walk-In Sites, Tents Only, Fee: \$11

BRIDGE CAMP - 10 Sites, R.V.s to 12 ft., Fee: \$10

EAST WEAVER - 15 Sites, R.V.s to 16 ft., Fee: \$9

RUSH CREEK - 10 Sites, R.V.s to 16 ft., No Water, Fee: \$6

MAIN ARM:

JACKASS SPRINGS - 21 Sites, R.V.s to 32 ft., Dirt Access and Interior Road, No Water, No Fee

PREACHER MEADOW - 45 Sites, R.V.s to 32 ft., Fee: \$10

ALPINE VIEW - 66 Sites, R.V.s to 32 ft., Fee: \$15 to \$20, \$5 Extra Vehicle, Wheel Chair Access

NORTH SHORE:

TRINITY RIVER - 7 Sites, R.V.s to 32 ft., Fee: \$9

EAGLE CREEK - 17 Sites, R.V.s to 27 ft., Fee: \$9

BOAT ACCESS ONLY SITES: Vault Toilets, No Water, No Fee

CAPTAIN'S POINT - 3 Boat-In Sites

RIDGEVILLE - 21 Boat-In Sites

RIDGEVILLE ISLAND - 3 Boat-In Sites

MARINER'S ROOST - 7 Boat-In Sites

GROUP CAMPGROUNDS - Reserve: Ph: (877) 444-6777

BUSHYTAIL - 30 Sites, R.V.s to 20 ft. - Fee: \$80

FAWN - RV/Tent Sites - 3 Loops, 100 People Per Loop, Fee: \$80 Per Loop

STONEY CREEK - Tent Sites - 50 People Maximum, Fee: \$65

(Additional Primitive Campsites around Trinity Lake)

Continued

INFORMATION: Weaverville Ranger Station, Box 1190, Weaverville 96093—Ph: (530) 623-2121

CAMPING	BOATING	RECREATION	OTHER
U.S.F.S. Dev. Tent/RV Sites No Hookups Boat-In Sites 3 Group Campgrounds See Following Pages for Private Facilities	Open to All Boating 4 Full Service Marinas 7 Public Launch Ramps Launch Fee: \$5 Rentals: Houseboats, Fishing, Pontoon & Ski Boats Annual General Passes: \$40 - \$60 a year for Day Use Areas and All Boat Ramps	Fishing: Large & Smallmouth Bass, Bluegill, Catfish, Kokanee, Brown & Rainbow Trout Swim Beaches Picnic Areas Hiking & Equestrian Trails Backpacking Hunting: Deer, Bear	Complete Destination Facilities at Some Resorts and at Trinity Center Airports - Trinity Center, Weaverville

TRINITY LAKE.....Continued

PRIVATE MARINAS

TRINITY ALPS MARINA - Trinity Center 96091 - (530) 286-2282 - Launch Ramp, Mooring, Fuel Dock, OMC Dealership, Houseboats, Ski Boats, Fishing Boats, Jets, Ski Equipment, Tubes & Canoe Rentals, Grocery & Souvenir Store.

ESTRELLITA MARINA - 49160 State Hwy. 3, Trinity Center 96091 - (530) 286-2215 or (800) 747-2215 - Houseboat Rentals, Day Boats, Personal Watercraft, Fishing Boats, Ski Boats, Grocery Store, Fuel Dock, Propane, Mooring, OMC Service Dealer.

TRINITY LAKE RESORTS & MARINAS - 45810 State Hwy. 3, Trinity Center 96091 - (530) 286-2225 - Restaurant & Lounge, Cabins, Full Service Marina, Paved Launch Ramp, OMC Dealership, Repairs, Fuel Dock, Propane, Mooring, Dry Storage, Houseboats, Deck, Ski and Fishing Boat and Canoe Rentals, Grocery Store.

TRINITY CENTER MARINA - Trinity Center 96091 - (530) 286-2225 - Paved Launch Ramp, Store, Fuel Dock, Slips, Mooring, Ski, Fishing and Boat Rentals.

PRIVATE RESORTS

(Prices Vary - Call Resort for Current Information)

RIPPLE CREEK CABINS - Box 4020, Star Rte. 2, Trinity Center 96091 - (530) 266-3505 - Housekeeping Cabins for 2 to 6 People, Secluded Area, Decks, Wood Stoves, Swimming, Hiking, Handicapped Cabin (sleeps 12) and Group Facilities, Panoramic Views, Pets Welcome, High and Low Season Rates - Open Year Around.

COFFEE CREEK GUEST RANCH - HC2, Box 4940, Trinity Center 96091 - (800) 624-4480 - On Coffee Creek in the Trinity Alps, 3-Star Diamond Dude Ranch, Secluded Cabins, Pool/Spa, Horseback Riding, Hayrides, Wilderness Pack Trips, Hunting, Stocked Fishing Pond, Gold Panning, Hiking, Summer Youth Programs, Square/Line Dancing, Reunions, Retreats, Small Meeting Planners, Complimentary Conference Room, Handicap Accessible, Spring/Fall/Senior Discounts, Open Year Around.

TRINITY ALPS RESORT - 1750 Trinity Alps Rd., Trinity Center 96091 - (530) 286-2205 - Rustic Housekeeping Cabins, Bar, Restaurant, General Store, Snack Bar, Horse Rides, Hiking Trails, Volleyball, Basketball, Horseshoes, Bingo, Bonfires, Movies and Talent Shows, Tennis Court, River Swim Beach, Square Dancing, High and Low Season Rates.

PINEWOOD COVE RESORT - 45110 State Highway 3, Trinity Center 96091 - (530) 286-2201 or (800) 988-LAKE (5253) 84 Tent/R.V. Sites, 43 Full Hookups, Disposal Station, Grocery Store, Ramp, Dock, Slips, Fishing Boat Rentals, Propane, Game Room, Recreation Hall, Cabin and Trailer Rentals, Laundromat, Swimming Pool, Organized Recreation Activities.

WYNTOON RESORT - Box 70, Trinity Center 96091 - (530) 266-3337 - Complete 90-Acre Destination Resort, 136 R.V. Sites, Full Hookups, 80 Tent Sites, Cabins, Grocery Store, Gas, Propane, Snack Bar, Rental Boats, Private Dock, Laundromat., Swimming Pool.

ENRIGHT GULCH CABINS and MOTEL - 3500 Highway 3, Box 244, Trinity Center 96091 - (530) 266-3600 or (888) 383-5583 - Housekeeping Cabins and Motel Units, Quiet Private Road Surrounded by National Forest, Hiking Trails, Grocery Stores, Restaurants and Marina Nearby.

This is only a partial list of the excellent private facilities around Trinity Lake. For further information contact:

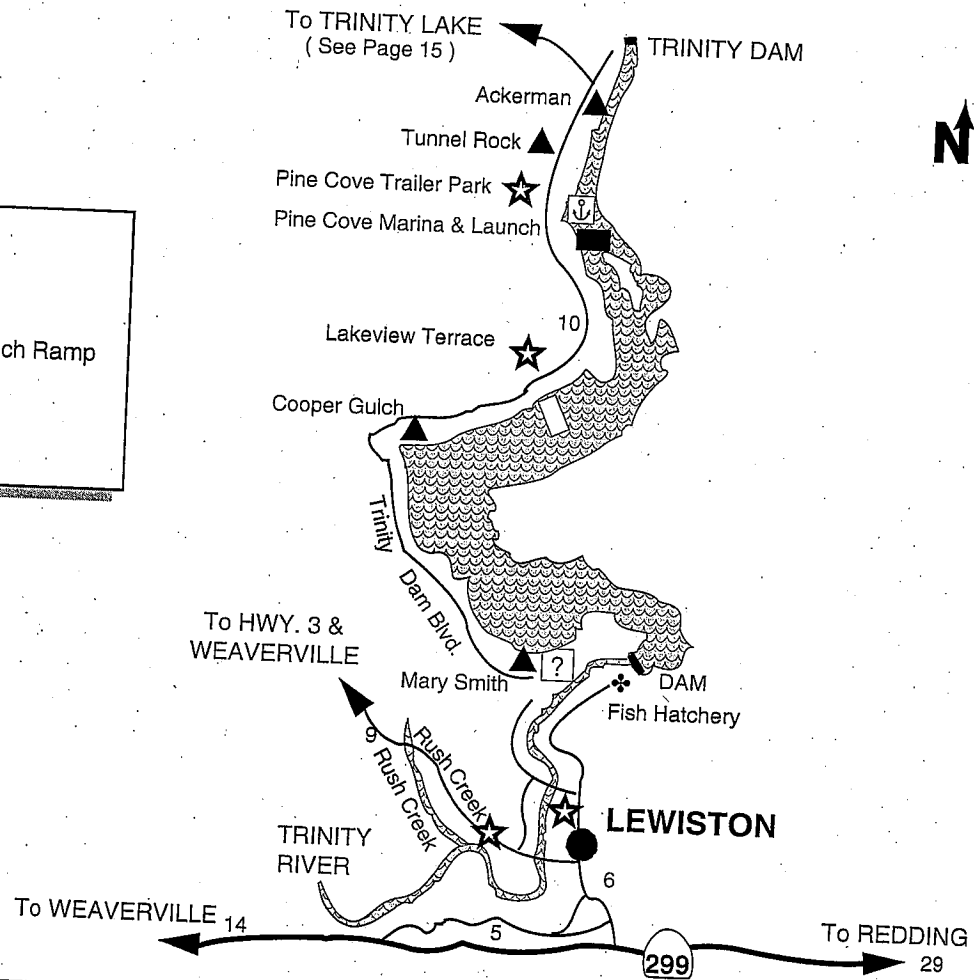
TRINITY COUNTY CHAMBER OF COMMERCE
P.O. BOX 517
WEAVERVILLE, CA 96093
(530) 623-6101 OR (800) 421-7259

LEWISTON LAKE

Lewiston Lake is at an elevation of 1,902 feet in the Shasta-Trinity National Forest. This scenic Lake is 5 miles long and has a surface area of 610 acres with 15 miles of shoreline. It is open to all boating but subject to a 10 MPH speed limit. The very cold, constantly moving water flows into Lewiston Lake from the bottom waters of Trinity Lake providing an ideal

habitat for large trout. Just below Lewiston Dam, the Trinity River, Rush Creek and other streams offer prize salmon and steelhead as well as trout. Lewiston Fish Hatchery is one of the world's most automated salmon and steelhead hatchery.

▲	Campground
■	Launch Ramp
□	Unimproved Launch Ramp
⚓	Marina
★	Resort



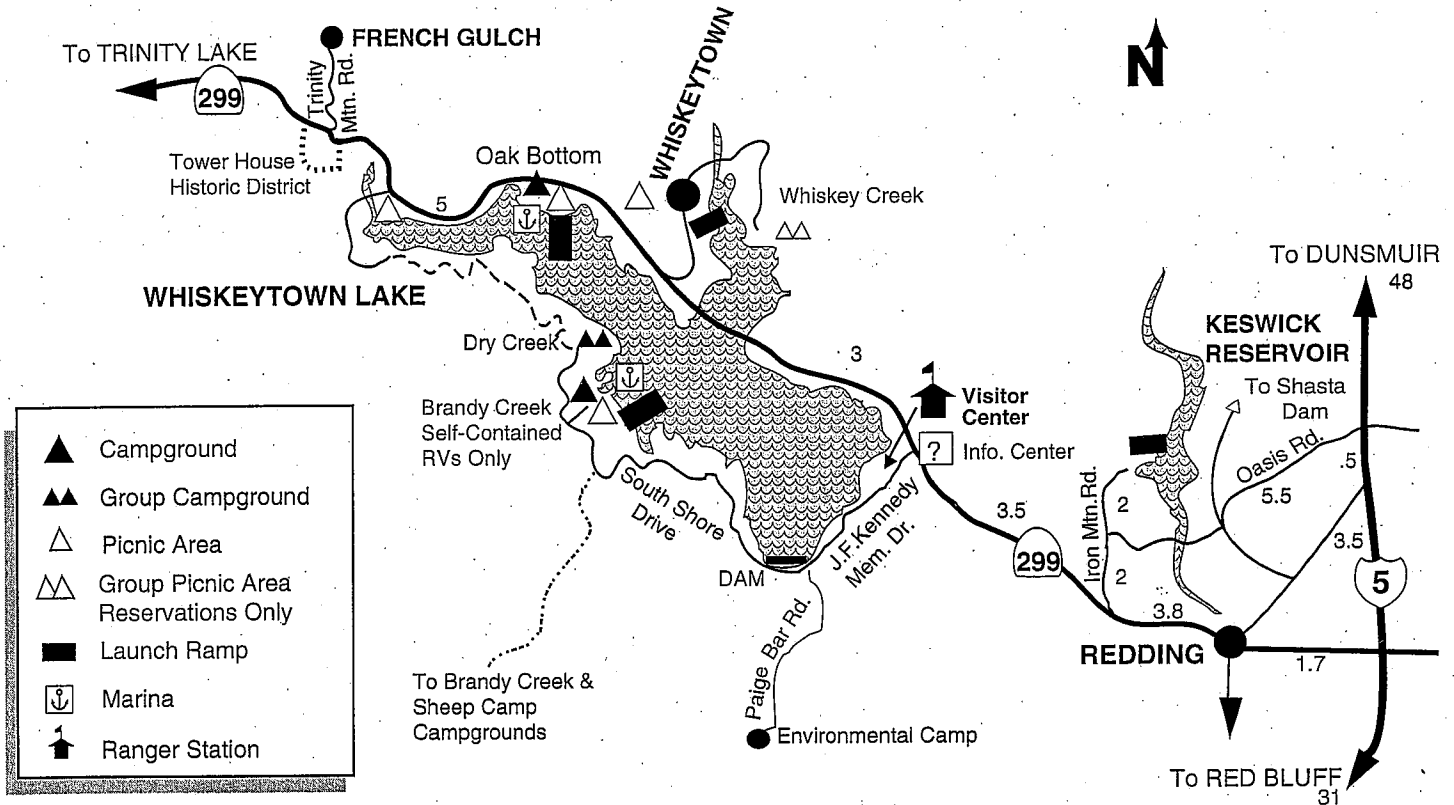
INFORMATION: Weaverville Ranger Station, Box 1190, Weaverville 96093—Ph: (530) 623-2121

CAMPING	BOATING	RECREATION	OTHER
Ackerman: 66 Dev. Sites R.V.s to 40 ft. Disposal Station Fee: \$11 Tunnel Rock: 6 Sites - R.V.s to 15 ft. No Water Fee: \$6 Cooper Gulch: 5 Dev. Sites R.V.s to 16 ft. - Fee: \$12 Mary Smith: 18 Sites Tents Only - Fee: \$10 Additional Campsites at Private Resorts	Power, Row, Canoe, Sail & Inflatable Speed Limit - 10 MPH Launch Ramps Rentals: Fishing Boats Docks, Gas Dry Storage	Fishing: Rainbow, Brook & Brown Trout, Kokanee Salmon Picnicking 5 Wildlife Viewing Areas Hunting: Deer, Bear, Fowl & Squirrel	Resorts: Contact: Trinity County Chamber of Commerce Box 517 Weaverville 96093 (530) 623-6101 or (800) 421-7259 Snack Bars Restaurants Grocery Stores Bait & Tackle

WHISKEYTOWN LAKE and KESWICK RESERVOIR

Whiskeytown Lake, at an elevation of 1,209 feet, has 36 miles of coniferous shoreline and is one of California's most diverse fisheries. Tree-shaded islands, numerous coves and 3,250 surface acres of clear blue water invite the watersport enthusiast. The boater will find complete marina facilities and over 5 square miles of open water. Houseboats or overnight boat camping are not allowed. The water is reasonably warm and there are some nice swimming beaches. Fishing is good from boat or shore for trout, kokanee salmon,

bass and pan fish. The National Park Service maintains the facilities which include picnic areas and campgrounds. Approximately 50 miles of dirt roads and 40,000 acres of backcountry are open for visitor use. Keswick Reservoir is at an elevation of 587 feet and has a surface area of 630 acres. Fed by cold water released from Shasta Dam, Keswick provides the angler with large rainbow trout. Shore fishing at Keswick is difficult because of steep banks and heavy brush in most areas.



INFORMATION: Whiskeytown National Rec. Area, P.O. Box 188, Whiskeytown 96095—Ph: (530) 241-6584

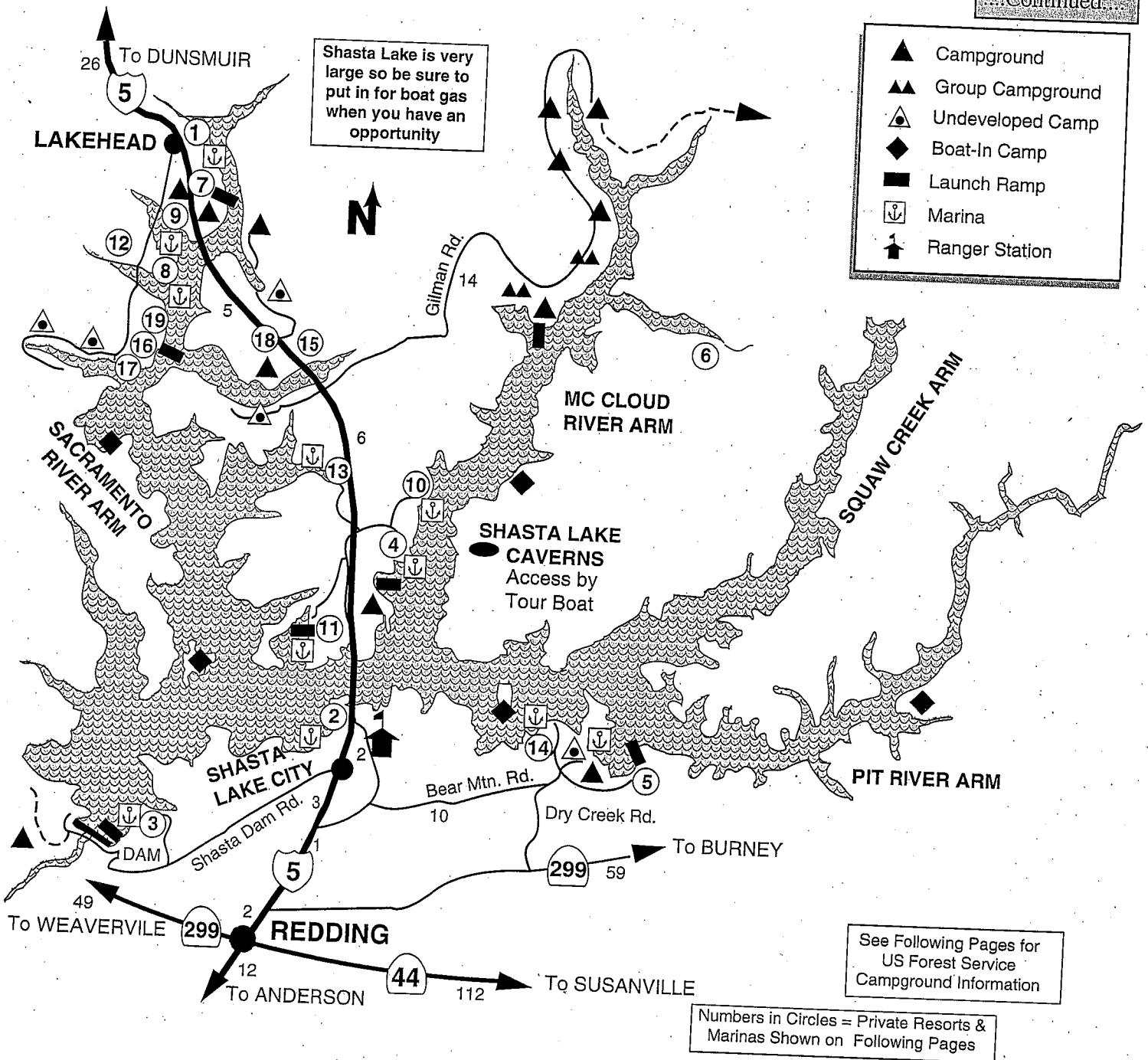
CAMPING	BOATING	RECREATION	OTHER
National Park - Oak Bottom: 100 Dev. Walk-in Tent Sites & 22 R.V. Sites to 36 ft. Fees: \$8 - \$18 Disposal Station Reserve: (800) 365-CAMP Brandy Creek: 37 Self-Cont. R.V. Sites Fees: \$7 - \$14 Disposal Station Dry Creek: Group Camp to 160 People - Reserve at National Rec. Area	Whiskeytown : Open to All Boats Except Personal Watercraft Full Service Marina Rentals: Fishing, Ski, Sail, Canoe & Pontoon Boats Sailing Regattas Keswick: Open to All Boats Paved Launch Ramp	Fishing: Kokanee & Chinook Salmon, Brook & Rainbow Trout, Spotted, Large & Smallmouth Bass, Bluegill, Crappie & Catfish Swimming Scuba Diving Picnicking - Groups Reserve (800) 365-CAMP Hiking & Riding Trails Ranger Guided Tours	Whiskeytown NRA Day Use: \$5 per Vehicle, \$10/Week, \$20/Year Campground Programs Gold Panning Grocery Store Snack Bar Bait & Tackle Keswick Reservoir: Bureau of Reclamation 16349 Shasta Dam Rd. Shasta Lake 96019 Ph: (530) 275-1554

SHASTA LAKE

Shasta Lake is one of California's prime recreation lakes. It is located on the northern tip of the Sacramento Valley just off Interstate 5 at an elevation of 1,067 feet. The four main arms of this huge 30,000 surface-acre Lake converge at the junction of the Cascade and Klamath Mountain Ranges and are fed by the Sacramento, McCloud and Pit Rivers and Squaw Creek. When at full water capacity, there are 370 miles of wooded and sometimes steep, red-rock shoreline. Shasta is California's largest man-made Lake and one of the most popular. With quiet sheltered coves ideal for

houseboating and wide-open areas to enjoy water sports, Shasta is a great vacation destination. In addition to the many private marinas, there are 6 conveniently located public launch ramps. The angler will find over 16 species of fish from several varieties of bass to trout or sturgeon. Shasta is operated under the jurisdiction of the U. S. Forest Service which provides many developed and boat-in campsites. In addition, shoreline camping is permitted. *Call regarding possible low water levels as with all Lakes.*

Continued



SHASTA LAKE.....Continued

U.S.F.S. CAMPGROUNDS

Reservations at Most Sites Shown Below:

Ph: (877) 444-6777

*Fees are Charged at all Campgrounds
and Boat Ramps*

FEEES VARY WITH SEASON
Check Lake Level - Some Sites May Be Closed Because Of Low Water

PIT RIVER ARM:

From Interstate 5:

11 Miles NE - **Jones Valley** - 27 Tent/R.V. Sites to 30 feet, Boat Access, Launch Ramp

11 Miles NE - **Jones Inlet** - Primitive Shoreline Camp Sites for Tent/R.V.s to 30 feet
Campfire Permit Required.

McCLOUD ARM:

At O'Brien:

1 Mile E - **Bailey Cove** - 5 Single & 2 Double Tent/R.V. Sites to 30 feet, Launch Ramp -
Reservations Accepted

At Gilman Rd.:

9 Miles E - **Hirz Bay** - 38 Single & 10 Double Tent/R.V. Sites to 40 feet, Launch Ramp
Reservations Accepted

9 Miles E - **Hirz Bay Group Camp** - R.V. Sites to 30 feet
Camp #1 - Max. Capacity - 120 People
Camp #2 - Max. Capacity - 80 People
Reservations Required

10 Miles E - **Dekkas Rock Group Camp** - R.V. Sites to 30 feet - Max. Capacity 60 People
Reservations Required

11 Miles E - **Moore Creek** - 12 Tent/R.V. Sites to 30 feet

15 Miles E - **Ellery Creek** - 19 Tent/R.V. Sites to 30 feet - Reservations Accepted

16 Miles E - **Pine Point** - 14 Tent/R.V. Sites to 30 feet

17 Miles E - **McCloud Bridge** - 20 Tent/R.V. Sites to 35 feet

Continued

INFORMATION: Shasta Lake Visitor Information Center, Mountain Gate/Wonderland Exit—Ph: (530) 275-1589			
CAMPING	BOATING	RECREATION	OTHER
Dev. Sites for Tents & R.V.s Walk-In Sites Boat-In Sites Group Camp Sites <i>See Following Pages</i>	Power, Row, Canoe, Sail, Waterski, Jets, Windsurf & Inflatable Full Service Marinas Launch Ramps Rentals: Houseboats, Fishing & Ski Boats Docks, Berths, Gas, Moorings, Storage Overnight in Boat Permitted Anywhere	Fishing: Trout, Bass, Catfish, Bluegill, Perch, Crappie & Kokanee Salmon Shasta Caverns Tour Swimming - Lake & Pools Picnicking Hiking Hunting: Deer, Elk, Bear, Turkey Cave Exploration	Motels & Cabins Snack Bars Restaurants Grocery Stores Bait & Tackle Laundromats Gas Stations Trailer Parks Disposal Stations

SHASTA LAKE.....Continued

U.S.F.S. CAMPGROUNDS: SACRAMENTO RIVER ARM

At Salt Creek:

- 1/2 Mile W - Nelson Point - 9 Primitive Tent/R.V. Sites to 40 feet
- 3 Miles NE - Gregory Creek - 18 Tent/R.V. Sites to 30 feet
- Gregory Beach - Primitive Shoreline Camp Sites for Tent/R.V.s to 40 feet
- Lower Salt Creek - Primitive Shoreline Camp Sites

At Lakehead:

- 1.7 Miles S - Antlers - 41 Single & 18 Double Tent/R.V. Sites to 40 feet - Reservations Accepted
Launch Ramp, Adjacent to Resort with Full Facilities
- 2.5 Miles S - Lakeshore - 20 Single & 6 Double Tent/R.V. Sites to 35 feet - Reservations Accepted
Adjacent to Resort with Full Facilities
- 4.6 Miles S - Beehive - Primitive Shoreline Camp Sites for Tent/R.V.s to 40 feet

PUBLIC LAUNCH RAMPS are located at Antlers, Sugarloaf, Centimudi, Hirz Bay, Bailey Cove, Packers Bay & Jones Valley

BOAT ACCESS ONLY CAMPING

- Pit River Arm: Arbuckle Flat - 11 Sites, Ski Island - 29 Sites with Water
- McCloud River Arm: Green Creek - 11 Sites
- Sacramento River Arm: Gooseneck Cove - 10 Sites
- Boat Launch Area Fees: \$6 per Boat up to 29 feet, \$15 for 30+ feet

DISPERSED CAMPING:

- Jones Valley Inlet, Mariner's Point, Gregory Beach, Beehive - \$6 - \$8 Parking Fee per Night per Vehicle
- Contact Shasta Recreation Company for Further Information - Ph: (530) 238-2824

SOME FACILITIES: See Map for Numbered Locations - (in Circles)

(Prices Vary - Call for Current Information)

- 1 ANTLER'S RV PARK N CAMPGROUND - P.O. Box 127, Lakehead 96051, Ph: (530) 238-2322 or (800) 642-6849**
Campsites, Hookups, Showers, Laundry, Store, Snack Bar, Bait & Tackle, Swimming Pool.
- 1 ANTLER MARINA RESORT - P.O. Box 140, Lakehead 96051, Ph: (530) 238-2553 or (800) 238-3924 - Full Service**
Marina, Bait & Tackle, Fuel, Moorage, Ice, Conference Room for Rent, Cabins, Swimming Pool for Cabin Guests, Rentals: Houseboats, Sea Doos, Ski Boats & Competition Ski Boats.
- 2 BRIDGE BAY RESORT - 10300 Bridge Bay Road, Redding 96003, Ph: (530) 275-3021 or (800) 752-9669 - Full Service**
Service Marina, Ramp, Boat & Personal Watercraft Rentals, Motel, Restaurant, Lounge, General Store, Bait & Tackle, Swimming Pool.
- 3 DIGGER BAY MARINA - P.O. Box 1516, Central Valley 96019, Ph: (530) 275-3072 or (800) 752-9669 - Full Service**
Marina, Ramp, Boat & Personal Watercraft Rentals, General Store, Bait & Tackle, Gas, Private Moorage.
- 4 HOLIDAY HARBOR RESORT - P.O. Box 112, O'Brien 96070, Ph: (530) 238-2383 or (800) 776-BOAT - Full Service**
Marina, Ramp, Restaurant, Campsites, Hookups, Showers, General Store, Gas, All Types of Boat Rentals Including Houseboats, Jets, Parasailing.
- 5 JONES VALLEY RESORT - 22300 Jones Valley Marina Dr., Redding 96003, Ph: (800) 223-7950 - Full Service**
Marina, General Store, Bait & Tackle, Boat Rentals from Luxury Houseboats to Jet Skis, Gas.
- 6 KAMPLOOPS CAMP - Via Boat from Hirz Bay, P. O. Box 90133, Redding 96099, Ph: (530) 238-2472 - Campsites,**
Showers, Group Camps Available with Cook Shack, Equipment Included, Docks, Seasonal.
- 7 LAKEHEAD CAMPGROUND and R.V. PARK - 20999 Antlers Rd., P.O. Box 646, Lakehead 96051, Ph: (530) 238-8450,**
Campsites, Hookups, Laundry, Disposal Station, Showers, General Store, Swimming Pool, Basketball, Ping-Pong, Horseshoes, Volleyball, Pavilion for Groups.

Continued

SHASTA LAKE.....Continued

- 8 **LAKESHORE RESORT & MARINA - 20479 Lakeshore Dr., Lakehead 96051, Ph: (530) 238-2301** - Full Service Marina, Cabins, Restaurant & Lounge, Campsites, Hookups, Showers, General Store, Bait & Tackle, Swimming Pool, Gas, Camp Supplies, Rentals: Houseboats, Patio, Fishing & Ski Boats, Personal Watercraft.
- 9 **LAKE SHORE VILLA R. V. PARK - 20672 Lakeshore Dr., Lakehead 96051, Ph: (800) 238-8688** - 92 R.V. Sites, Full Hookups, 15 Pull Throughs over 70 Feet Plus, Laundry, Disposal Station, Showers, Docks, Cable T.V.
- 10 **LAKEVIEW MARINA RESORT - P.O. Box 992272, Redding 96099, Ph: (530) 223-3003** - Full Service Marina, Private Boat Ramp, Rentals: Houseboats, Fishing & Ski Boats, Patio Boat, PWC's, General Store, Ice, Bait & Tackle.
- 11 **PACKER'S BAY MARINA - P. O. Box 1105, Bella Vista 96008, Ph: (800) 331-3137 or (530) 275-5570** Boat Ramp, Houseboat Rentals, Boat Gas, Ice.
- 12 **SHASTA LAKE R.V. RESORT & CAMPGROUND - P.O. Box 450, 20433 Lakeshore Dr., Lakehead 96051, Ph: (800) 3-SHASTA or (530) 238-2370** - 53 Full Hookup R.V. Sites, Secluded Tent Sites, On-Site Trailer Rentals, Store, Hot Showers, Laundry, Swimming Pool, Private Boat Dock.
- 13 **SHASTA MARINA RESORT - 18390 O'Brien Inlet Rd., Lakehead 96051, Ph: (800) 959-3359** - Full Service Marina, Boat Ramp, Gas, General Store, Bait & Tackle, Rentals: Houseboats, Patio, Ski & Fishing Boats, Moorage, Open All Year.
- 14 **SILVERTHORN RESORT - P.O. Box 1090, Bella Vista 96008, Ph: (530) 275-1571** - Full Service Marina, Boat Ramp, Houseboats, Cabins, Rentals: Patio, Ski & Fishing Boats & Personal Watercraft, Pizza and Pub, Grocery Store.
- 15 **SALT CREEK RV PARK & CAMPGROUND - 19663 Solus Campground Rd., Lakehead 96051, Ph: (800) 954-1824 or (530) 238-8500** - 50 Campsites, 27 Full Hookups, Pull Throughs, Laundry, Showers, Pool, Playground, Store, Cabin, Video Game Room, Storage, Monthly Rental Space Available.
- 16 **SUGARLOAF COTTAGES - 19667 Lakeshore Dr., P.O. Box 768, Lakehead 96051, Ph: (530) 238-2448** - Lakeside Cabins, Free Moorage on Private Dock, Pool, Playground, Basketball, Volleyball.
- 17 **SUGARLOAF MARINA & RESORT, 19671 Lakeshore Dr., Lakehead 96051, Ph: (530) 238-2711** - Full Service Marina, Launch Ramp, General Store, Bait & Tackle, Fuel, Houseboats & Personal Watercraft Rentals.
- 18 **TRAIL IN Campground and Store, 19765 Gregory Creek Rd., Lakehead 96051, Ph: (530) 238-8533** - Pull Through Campsites, Hookups, Pool, Laundry, Showers, Mini-Market, Playground, Bait & Tackle, R.V. Supplies.
- 19 **TSASDI RESORT - 19990 Lakeshore Dr., Lakehead 96051, Ph: (800) 995-0291 or (530) 238-2575** - Cabins, Cable TV, General Store, Bait, Heated Swimming Pool, Free Boat Slip on Private Dock, Playground.

*Full Service Marina = Boat Rentals, Moorage & Boat Gas

**For Regional Information and Free Brochure
Ph: (800) 8-SHASTA**

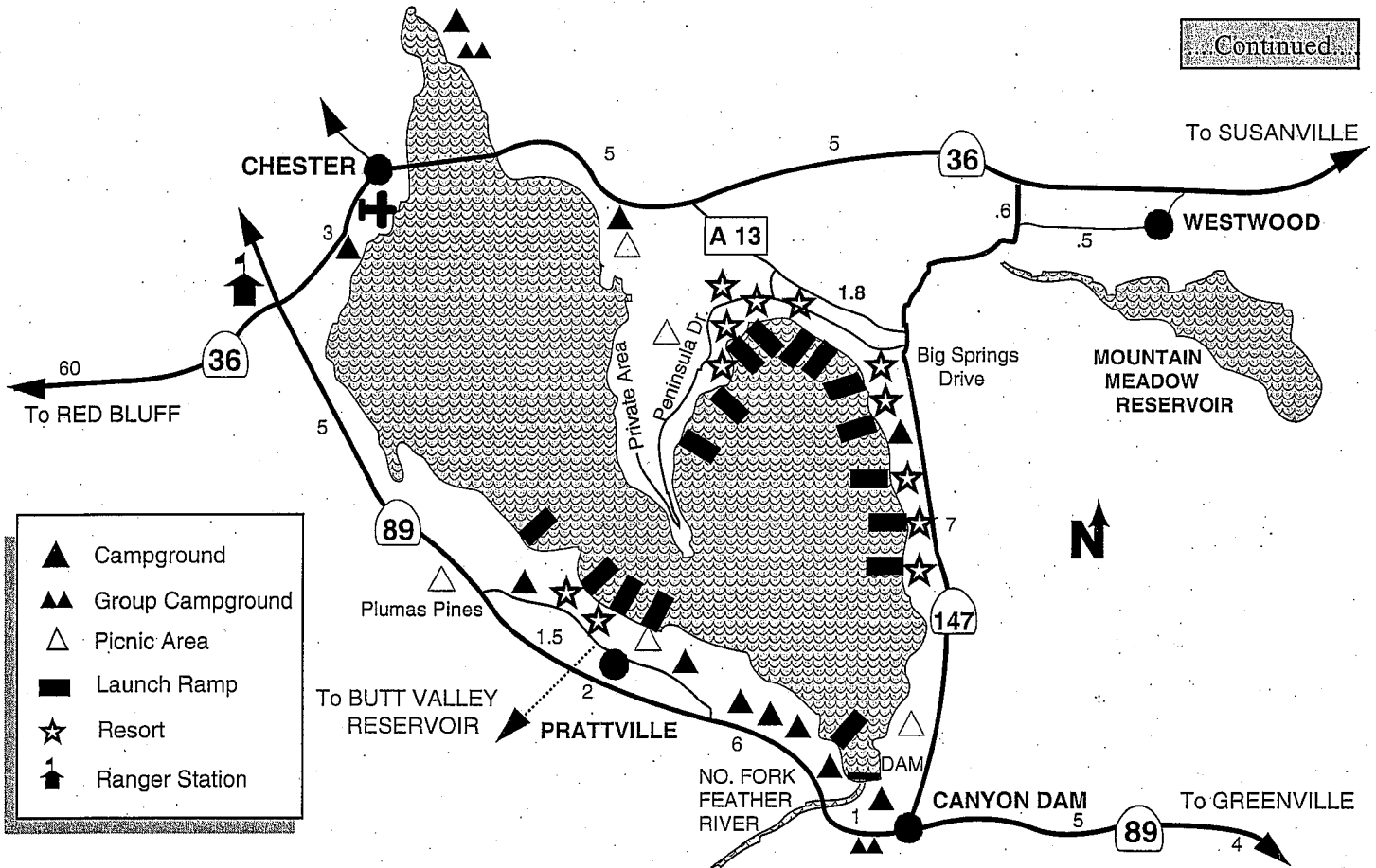
**Shasta Recreation Company
14538 Wonderland Blvd., Mountain Gate 96003
Ph: (530) 275-8113**

**Shasta Lake Business Owners Association
P. O. Box 709
Lakehead 96051**

LAKE ALMANOR

Lake Almanor rests at an elevation of 4,500 feet in the Lassen National Forest. There is an abundance of pine-sheltered campgrounds operated by P.G. & E., the Forest Service and private resorts. The Lake is 13 miles long and 6 miles wide with a surface area of 28,000 acres. It is one of the largest man-made Lakes in California. Almanor's clear, blue waters offer complete boating facilities. Caution is advised because

small islands are exposed during low water levels. Gusty winds can also make boating hazardous. Fishing can be excellent for a variety of species in the Lake. Nearby streams are also productive. Mountain Meadow Reservoir is a small fishing Lake in a scenic area near Westwood. There are no facilities but it is surrounded by numerous hiking and equestrian trails.



INFORMATION: P. G. & E. Land Projects, 2730 Gateway Oaks Dr., Sacramento 95833-Ph: (916) 386-5164

CAMPING	BOATING	RECREATION	OTHER
P.G. & E.: 131 Dev. Sites for Tents & R.V.s Fee - \$15 Plus 30 Overflow Sites Group Camp to 50 People Maximum U. S. F. S.: 101 Dev. Sites for Tents & R.V.s Fee: \$14 <i>Private Campgrounds See Following Page</i>	Power, Row, Canoe, Sail, Waterski, Jets, Inflatables Full Service Marinas Launch Ramps Rentals: Fishing, Canoe, Patio & Ski Boats, Docks, Berths, Gas	Fishing: Rainbow & Brown Trout, Smallmouth Bass, Catfish & King Salmon Fishing Guides Swimming Picnicking Hiking Equestrian Trails Golf Hunting: Deer, Waterfowl	Cabins & Motels Snack Bars Restaurants Grocery Stores Bait & Tackle Laundromats Disposal Stations Gas Stations Plumas County Visitors Bureau Ph: (800) 326-2247

LAKE ALMANOR.....Continued

P.G.&E. CAMPGROUNDS - (916) 386-5164

Lake Almanor Campground - Off Highway 89 Westshore.
161 Tent/R.V. Sites - First Come, First Served

Yellow Creek Campground - Off Highway 89 Westshore.
10 Tent/RV Sites near Soda Springs Historic Site.

Camp Conery Group Camp - Off Highway 89 East of Dam.

50 People Maximum, Multi-purpose Utility Building with Cook Area, Grill, Refrigeration, Showers and 5 Bunk Houses, Swimming Beach and Picnic Area - Reservations Only.

Last Chance Creek Campground - 4 miles northeast of Chester on Juniper Lake Road.
13 Tent/R.V. Group Sites - Reservations Only & 12 Tent/R.V. Family Sites, Horse Camping.

U. S. FOREST SERVICE - ALMANOR RANGER DISTRICT

P. O. Box 767, Chester 96020, Ph: (530) 258-2141

Reservations: (877) 444-6777

Almanor Campground - Off Highway 89 West Shore.

15 Tent Only Sites, 86 Tent/R.V. Sites to 22 Feet, Handicapped Facilities.

Almanor Group Camp - Off Highway 89 West Shore. Groups to 100 People by Reservation Only.

SOME PRIVATE RESORTS - Call for Current Prices

Plumas Pines Resort - 3000 Almanor Dr. West, Canyon Dam 95923, Ph: (530) 259-4343 - R.V. Sites with Full Hookups, No Tent Camping, Motel, Housekeeping Cottages, Laundromat, Boathouse, BBQ Grill, Marina, Boat Launch, Parasailing, Sailboat Regattas.

Knotty Pine Resort & Marina - 430 Peninsula Dr., Lake Almanor 96137, Ph: (530) 596-3348 - R.V. Sites with Full Hookups, Fully Equipped Log Cabins, Full Service Marina, Boat Rentals, Launch Ramp, Boat Slip Rentals.

Almanor Lakeside Resort - 300 Peninsula Dr., Lake Almanor 96137, Ph: (530) 596-3959 - 9 Housekeeping Units with Kitchens, Marina for Guests, Picnic & BBQ, Restaurant & Groceries Nearby - NO pets.

Northshore Campground - P.O. Box 1102, Chester 96020, Ph: (530) 258-3376 - 36 Tent Sites, 89 R.V. Sites, Water & Electric Hookups, Disposal Station, Laundromat, General Store, Library, Boat Rentals, Propane, Launch & Dock Facilities.

Lake Almanor Resort - 2706 Big Springs Rd., Lake Almanor 96137, Ph: (530) 596-3337 - 13 R.V. Sites, Full Hookups with Cable TV, 5 Cabins, Lodge with 8 Housekeeping Units, Showers, Laundry, Launch Ramp, Docks, Limited Boat Rentals, Grass Lawns with Group Barbecues, General Store, Bait & Tackle.

Lake Cove Resort and Marina - 3584 Highway 147, Lake Almanor 96137, Ph: (530) 284-7697 - 55 R.V. Sites, Full & Partial Hookups, Disposal Station, Showers, Laundry, Ramp, Slips, Rental Boats, General Store, Bait & Tackle, Propane.

Lassen View Resort - 7457 Hwy. 147, Lake Almanor 96137, Ph: (530) 596-3437 - 45 R.V. Sites, 14 Tent Sites, Showers, Cabins, Snack Bar, General Store, Marina, Fuel Dock, Boat Rentals.

Little Norway Resort - 432 Peninsula Dr., Lake Almanor 96137, Ph: (530) 596-3225 - Cabins, Full Service Marina, Fishing, Ski, Pontoon and Wave Runner Rentals.

Wilson's Camp Prattville - 2932 Lake Almanor Dr. West, Canyon Dam 95923, Ph: (530) 259-2267 - 32 R.V. Sites, Full Hookups, Showers, 5 Cabins, Marina, Ramp, Docks, Cafe, General Store, Bait & Tackle.

The above are a random selection of facilities around the Lake. For additional information contact:

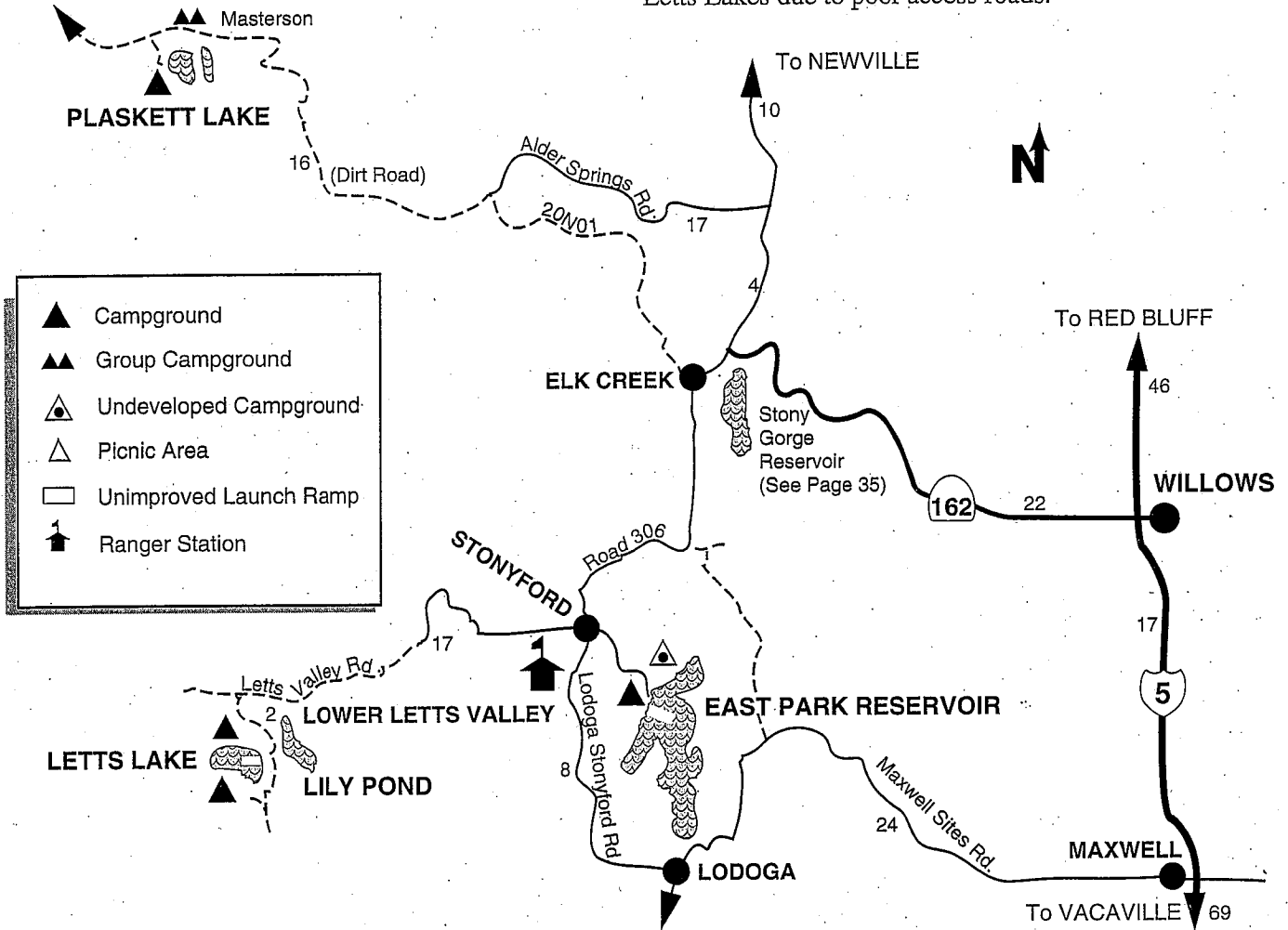
Chester - Lake Almanor Chamber of Commerce - (530) 258-2426 or

Plumas Visitors Bureau - (800) 326-2247

EAST PARK RESERVOIR - PLASKETT and LETTS LAKES

East Park Reservoir is operated by the Bureau of Reclamation. This warm water fishery is known for good bass fishing. All boating is allowed. Open primitive camping surrounds most of the Lake. Plaskett Lake, elevation 6,000 feet and Letts Lake at 4,500 feet, are within the boundaries of the

Mendocino National Forest. These remote Lakes are good for trout fishing. Gas or electric powered boats are *not* allowed. Letts Lake is popular with hikers and backpackers who enjoy the Snow Mountain Wilderness. Summit Springs Trailhead is nearby. Trailers over 16 feet are not advised at Plaskett or Letts Lakes due to poor access roads.



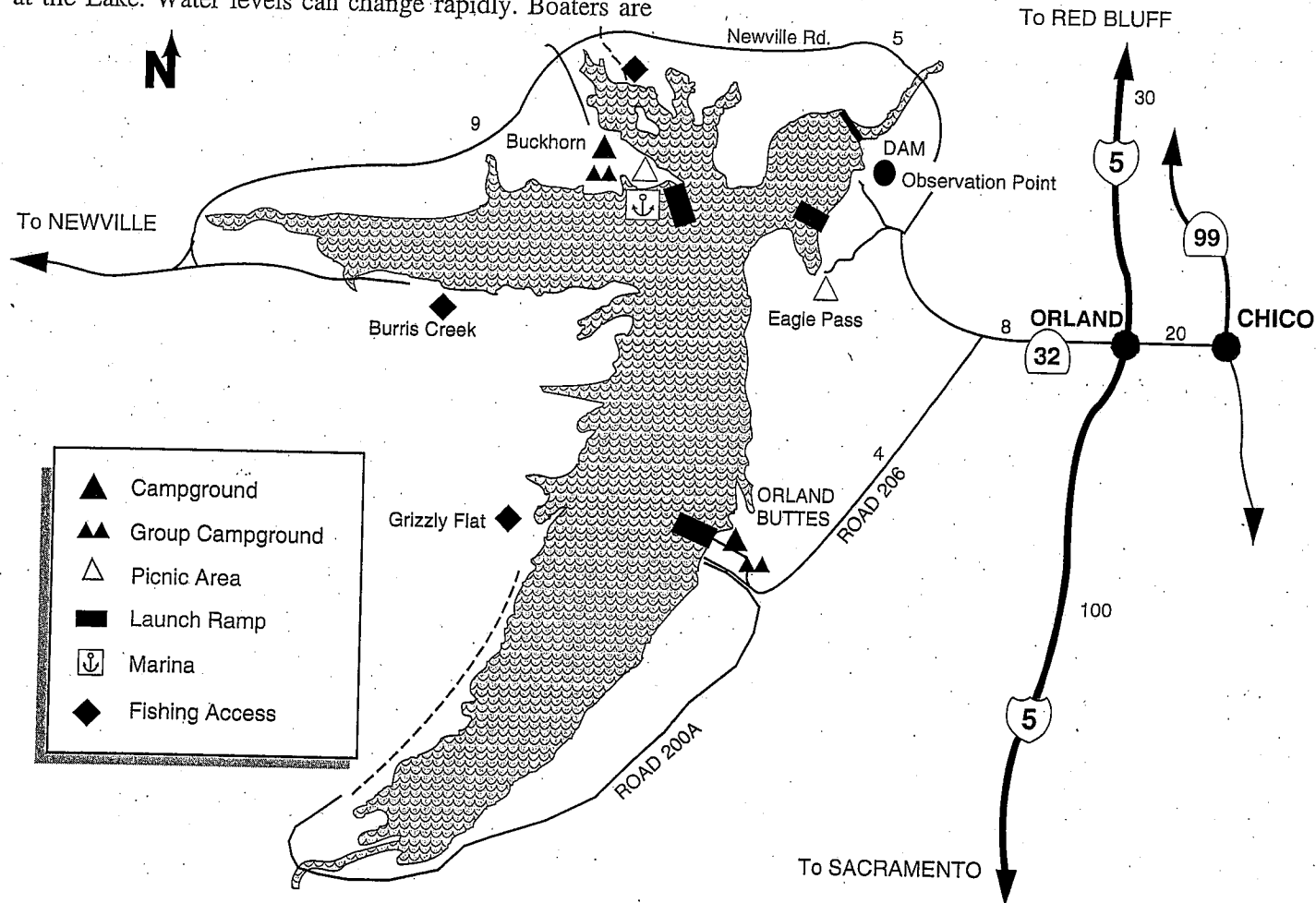
INFORMATION: East Park Reservoir, Bureau of Reclamation, P.O. Box 988, Willows 95988--Ph: (530) 275-1554

CAMPING	BOATING	RECREATION	OTHER
<p>East Park Reservoir: Open Primitive Camping Around Most of the Lake No Water No Electricity</p> <p>Group Camp Available 15 Min. - 200 Max. Reservations</p>	<p>East Park Reservoir: Open to All Boats <i>Subject to Low Water Hazards</i> Unimproved Ramp 5 MPH Zone 100 feet from All Shorelines Boating Laws Strictly Enforced Ordinance Against Parasailing at East Park</p>	<p>Fishing: East Park Reservoir: Black Bass, Bluegill, Crappie & Catfish Plaskett Lake: Trout Letts Lake: Bass & Trout</p> <p>Swimming Hiking & Nature Trails</p> <p><i>East Park: No Hunting, No Firearms No ORV's</i></p>	<p>Plaskett & Letts Lakes: USFS-Stonyford R.D. P.O. Box 160 Stonyford 95979 Ph: (530) 963-3128</p> <p>Camping (Dogs on Leash): Letts - 42 Sites - Fee: \$8 Plaskett - 32 Sites - Fee: \$8 Masterson Group Site by Reservation - Fee: \$35</p> <p>No Gas or Electric Boats</p>

BLACK BUTTE LAKE

Black Butte is surrounded by rolling hills with basalt buttes and open grasslands spotted with oak trees. It rests at an elevation of 470 feet. This 4,500 surface-acre Lake has a shoreline of 40 miles. The U.S. Army Corps of Engineers administers the well-maintained campgrounds and facilities at the Lake. Water levels can change rapidly. Boaters are

cautioned against possible hazards, such as sand bars, exposed during low water. This is a good warm water fishery especially in the spring when the crappie are hungry. There is abundant wildlife and the birdwatcher will find a wide variety of avian life.



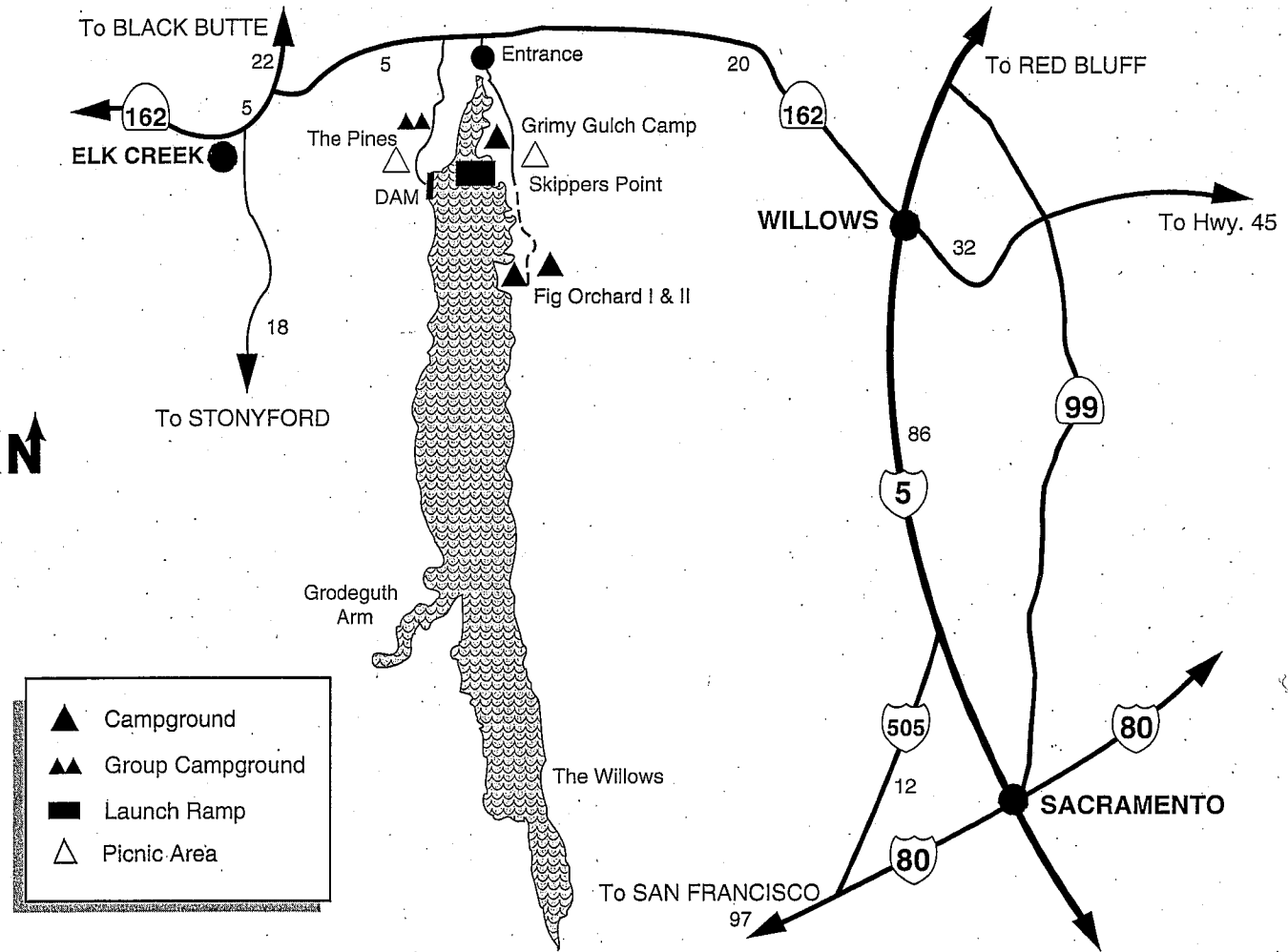
INFORMATION: Park Manager, 19225 Newville Rd., Orland 95963—Ph: (530) 865-4781

CAMPING	BOATING	RECREATION	OTHER
Buckhorn: 65 Dev. Sites Tents & R.V.s-Fee: \$14 Group Camp to 200 People - Fee: \$85 Open Year Round Orland Buttes: 35 Dev. Sites Tents & R.V.s - Fee: \$14 Group Camp to 100 People - Fee: \$75 Open Late April-Sept. Reserve All Sites: Ph: (877) 444-6777	Power, Row, Canoe, Sail, Waterski, Jets, Windsurf, Inflatables Launch Ramps - Fee: \$2 Black Butte Marina 500 Buckhorn Rd. Orland 95963 Ph: (530) 865-2665 Rentals: Fishing Boats & Paddle Boats. Docks, Berths Storage, Gas	Fishing: Large & Smallmouth Bass, Blue, White & Channel Catfish, Crappie, Bluegill & Green Sunfish Swimming & Hiking Picnicking & Playground Campfire Programs Hunting: Deer, Dove, Quail, Waterfowl (Shotgun & Archery Only)	Supplies at Marina Store Bait & Tackle Hot Showers Disposal Station 75-Acre ATV Park Open May 20 through February Full Facilities - 8 Miles at Orland

STONY GORGE RESERVOIR

Stony Gorge Reservoir is at an elevation of 800 feet in the foothills west of Willows in the upper Sacramento Valley. The Lake has a surface area of 1,275 acres and is under the administration of the U. S. Bureau of Reclamation. The rolling hills surrounding the 25 miles of shoreline are dotted

with oak, digger pine and brush. Although there are a number of campsites, they are relatively primitive. Boating facilities are limited to a 1-lane paved launch ramp which is unusable during late summer and fall. The fishing is good for warm water species in this scenic Lake.



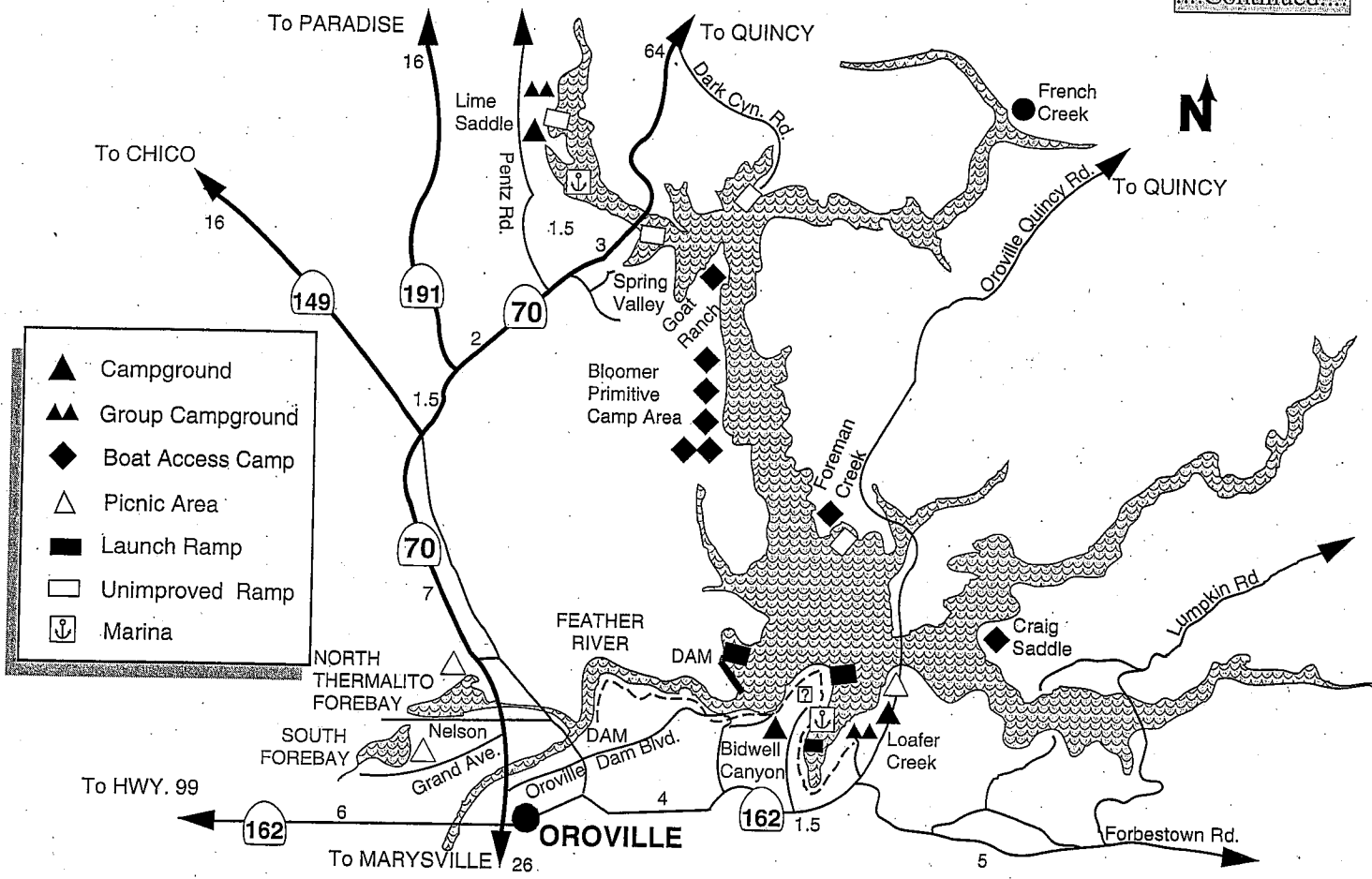
INFORMATION: Bureau of Reclamation, P.O. Box 988, Willows 95988—Ph: (530) 275-1554			
CAMPING	BOATING	RECREATION	OTHER
150 Primitive Sites for Tents & R.V.s Group Camp or Day Use - 15 People Min. - 200 People Max. Reservations No Electricity No Water Figs Campground Closed Sept. 30 thru Mid April	Power, Row, Canoe, Sail, Waterski, Windsurf & Inflatables No Houseboats Permitted Launch Ramp <i>Underwater Hazards Due to Fluctuation in Lake Level</i>	Fishing: Catfish, Bluegill, Crappie, Bass & Perch Swimming Picnicking - Group Site 15 People Min. - 200 People Max. No ORV's and No Hunting	Elk Creek: Country Store Gas Station Full Facilities in Elk Creek or Willows

LAKE OROVILLE

The Oroville Dam is the highest in the United States towering 770 feet above the City of Oroville. The Park encompasses 28,450 acres. Lake Oroville, at 900 feet elevation, has 15,500 surface acres with a shoreline of 167 miles. Although water levels drop late in the summer, the Lake offers unlimited recreation the year around. This is an excellent boating Lake

with good marina facilities. Boat-in campsites and houseboat moorings are available for those who wish to spend the night on the Lake. The angler will find an extensive variety of game fish from smallmouth bass to king salmon. To the West, Thermalito Forebay includes 300 surface acres for boating, fishing and swimming.

Continued



INFORMATION: State Recreation Area, 400 Glen Dr., Oroville 95966—Ph: (530) 538-2200			
CAMPING	BOATING	RECREATION	OTHER
Family Campsites R.V. Hookup Sites Boat-In Campsites Group Campsites Floating Campsites: 2-Story Structure Moored in a Cove Horse Camp Some Campsites: Reserve: Ph: (800) 444-7275 <i>See Following Page</i>	All Boating Allowed Full Service Marinas Paved Launch Ramps Hand Launch Ramps Docks, Berths & Moorings Rentals: Fishing, Waterskiing & Houseboats	Fishing: Rainbow & Brown Trout, Large & Smallmouth Bass, Coho & King Salmon Picnicking Hiking & Equestrian Trails Bicycle Trails Hunting: Upland Game, Dove, Pheasant Swimming (No Diving) Visitor Center Fish Hatchery	Full Facilities in Oroville & Paradise Grocery Stores & Motels 7 Miles from Lime Saddle

LAKE OROVILLE.....continued

CAMPGROUNDS:

LOAFER CREEK:

137 Sites for Tents & R.V.s to 31 feet - Fee: \$10.
 Water, Showers, Laundry Tubs, Disposal Station, 100 Picnic Sites, Swim Beach, Launch Ramp.
 Campground Ph: (530) 538-2217.
 Group Camps: 6 Well-Developed Group Camps Each Accommodating 25 People - Fee: \$20.
 Campground Ph: (530) 538-2217.

BIDWELL CANYON:

75 R.V. Sites to 40 Feet (Include Boat Trailer in Total R.V. length) - Full Hookups - Fee: \$16
 Launch Ramp, Boat Rentals, Full Service Marina - Ph: (530) 589-3165)
 Grocery Store, Laundry Tubs, Snack Bar - Campground Ph: (530) 538-2218.
Reserve: Ph: (800) 444-7275

LIME SADDLE:

44 R.V. Sites to 40 Feet - Hookups (No Sewer) - Fee: \$16; Tent Sites: Fee: \$10
 Water, Showers, Disposal Station
 Group Camps: 2 Sites with 4 Tent Pads Each Accommodating 25 People Each. - Fee: \$20
Campground Ph: (530) 876-8516

BOAT-IN CAMPS: NO Drinking Water Available

109 sites at: Craig Saddle, Foreman Point, Goat Ranch, Bloomer,
 Primitive Area - North Point, Knoll, South Cove, Bloomer. Fee: \$7.
 Group Camp for 75 People Located at South Bloomer : Fees: \$30
 Tables, Toilets,
Reserve: Ph: (800) 444-7275

LIME SADDLE MARINA, P.O. Box 1088, Paradise 95969—Ph: (530) 877-2414 or (800) 834-7517

Convenient location 1-1/2 miles off Hwy. 70 on Pentz Rd.
 Full Service Marina, 5-Lane Launch Ramp, Gas, Boat Shop, OMC-Johnson Service.
 Rentals: Houseboats, Ski Boats, Fishing & Patio Boats
 Overnight Moorings, Docks, Covered & Open Slips, Water Ski Sales and Rentals, Marine Supplies
 Grocery Store, Bait & Tackle, Ice, Propane & Pumpout Station.

BIDWELL CANYON MARINA, 801 Bidwell Canyon Road, Oroville 95966—Ph: (530) 589-3165 or (800) 637-1767

Full Service Marina, Gas.
 Rentals: Fishing, Patio, Houseboats, Water Ski Sales and Rentals, Overnight Moorings,
 Docks, Covered & Open Slips, Dry Storage,
 Gift Shop, Grocery Store, Bait & Tackle Shop, Pumpout Station and Ice.

PAVED LAUNCH RAMPS ALSO LOCATED AT:

SPELLWAY: 3-Lane Launch Ramp, Parking, Toilets, Overnight Camping for Self-Contained R.V.s.
ENTERPRISE: Free 2-Lane Launch Ramp, Cartop Launch During Low Water.

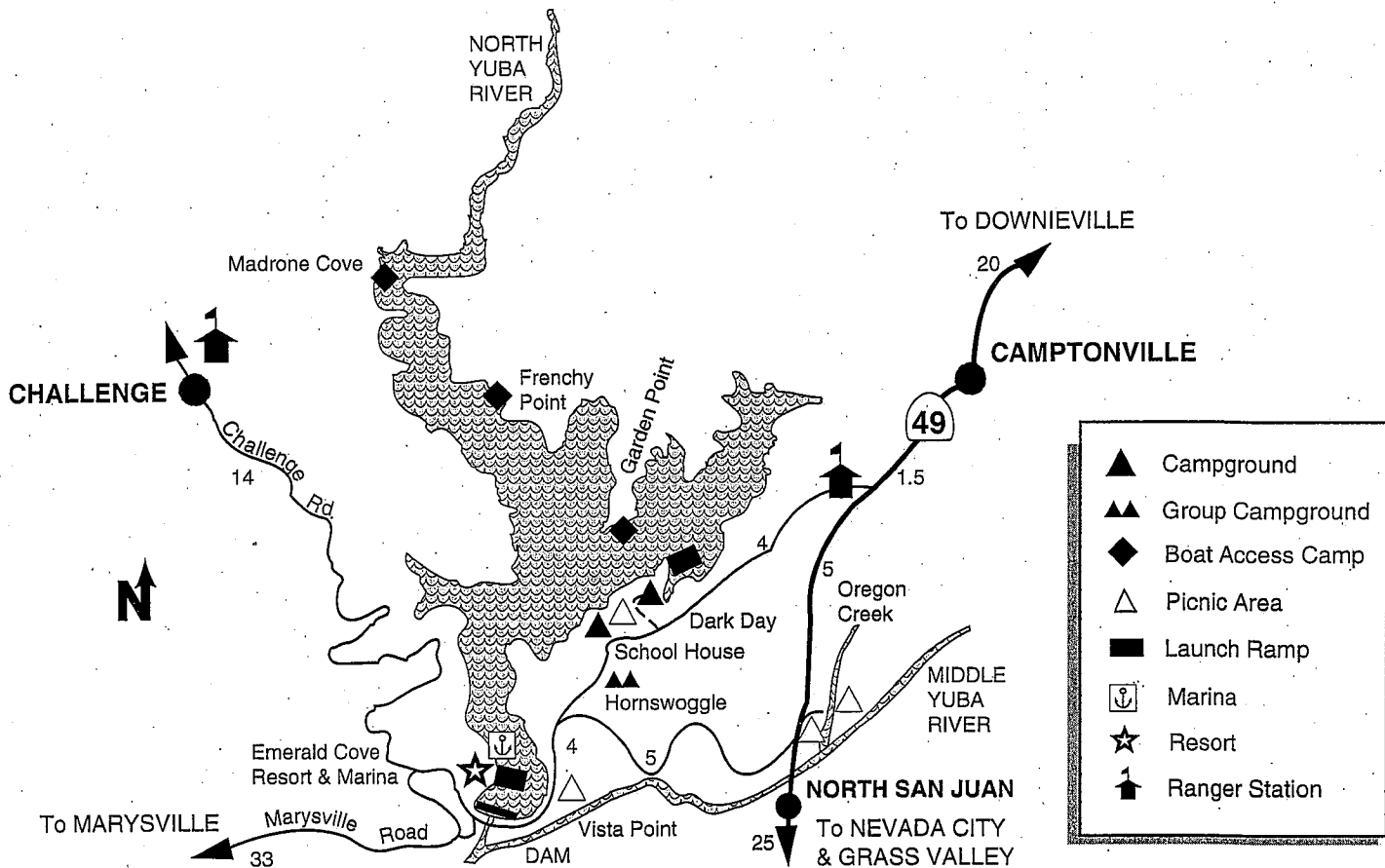
THERMALITO FOREBAY

The North End of the Forebay is for Day Use. There are 300 Surface Acres. Facilities include a 2-lane launch ramp, sandy swim beach, picnic tables, shade ramadas, potable water and many lovely trees. This area is for sailboats and other non-power boats only. The Group Area is by Reservation at Park Headquarters.
 The South End of the Forebay has a 4-lane launch ramp. There is no shade or potable water.

BULLARDS BAR RESERVOIR

Bullards Bar Reservoir is at an elevation of 2,000 feet in the Tahoe and Plumas National Forests surrounded by rugged countryside. This beautiful large Lake of 4,700 surface acres has 56 miles of shoreline. The area is heavily wooded so all campsites are shaded by trees. All boating is allowed and the waterskiing is some of the best in California. Fishing is open year around for both warm and cold water fish. This is a prime

Lake for Kokanee salmon. The Yuba County Water Agency and the U.S. Forest Service maintain 30 boat access camps and lakeside camping. The Emerald Cove Marina is a full service facility offering rental houseboats and fishing boats along with private houseboat moorings. The Emerald Cove Resort & Marina make Bullards Bar Reservoir a good place to visit for a variety of outdoor recreation.



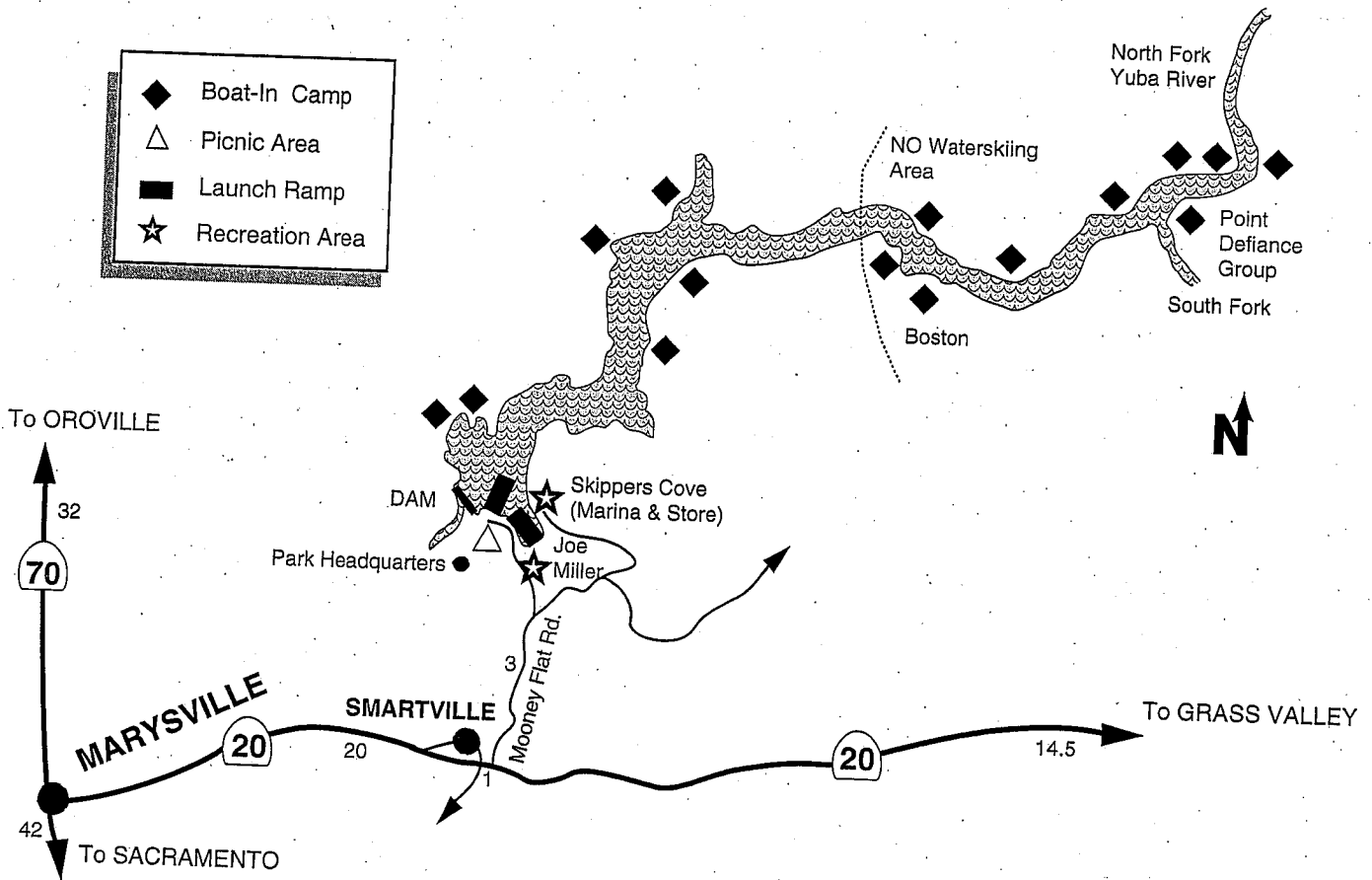
INFORMATION: Emerald Cove Resort & Marina, P.O. Box 1954, Nevada City 95959—Ph: (530) 692-3200

CAMPING	BOATING	RECREATION	OTHER
Emerald Cove Resort: Accepts Reservations Dev. Sites for Tents & R.V.s Boat Access Camps Shoreline Camping Fee: \$14 up to 6 People Hornswoggle Group Camps 4 Sites - 15-25 People Fee: \$50 1 Site - 35-50 People Fee: \$100 Plus \$5 Reservation Fee	Open to All Boating Waterskiing Launch Ramps - No Fee Full Service Marina Gas - Propane Rentals: Fishing, Ski, Patio, Paddle & Houseboats Private Houseboat Moorings Overnight Slips & Dry Storage	Fishing: Rainbow & Brown Trout, Bluegill, Catfish, Crappie, Large & Smallmouth Bass, Kokanee Salmon Swimming Picnicking Hiking Trails	Snack Bar Groceries Beer, Wine, Ice Bait & Tackle USFS-N. Yuba Ranger Station Ph: (530) 288-3231

ENGLEBRIGHT RESERVOIR

Englebright Reservoir, located northeast of Marysville, is at an elevation of 527 feet. The Lake has a surface area of 815 acres with a shoreline of 24 miles. Englebright is a boat camper's bonanza. Boats can be launched near the dam or at Joe Miller. A variety of boats can be rented at Skippers Cove.

You can then proceed by boat up the Lake to a campsite. The shoreline is steep and rocky except at the campgrounds where there are some sandy beaches with pine and oak trees above the high water line. Fishing is good in the quiet, narrow coves. *Waterskiing is not allowed at the North end as noted on map.*



INFORMATION: U.S. Army Corps of Engineers, P. O. Box 6, Smartville 95977—Ph: (530) 639-2342

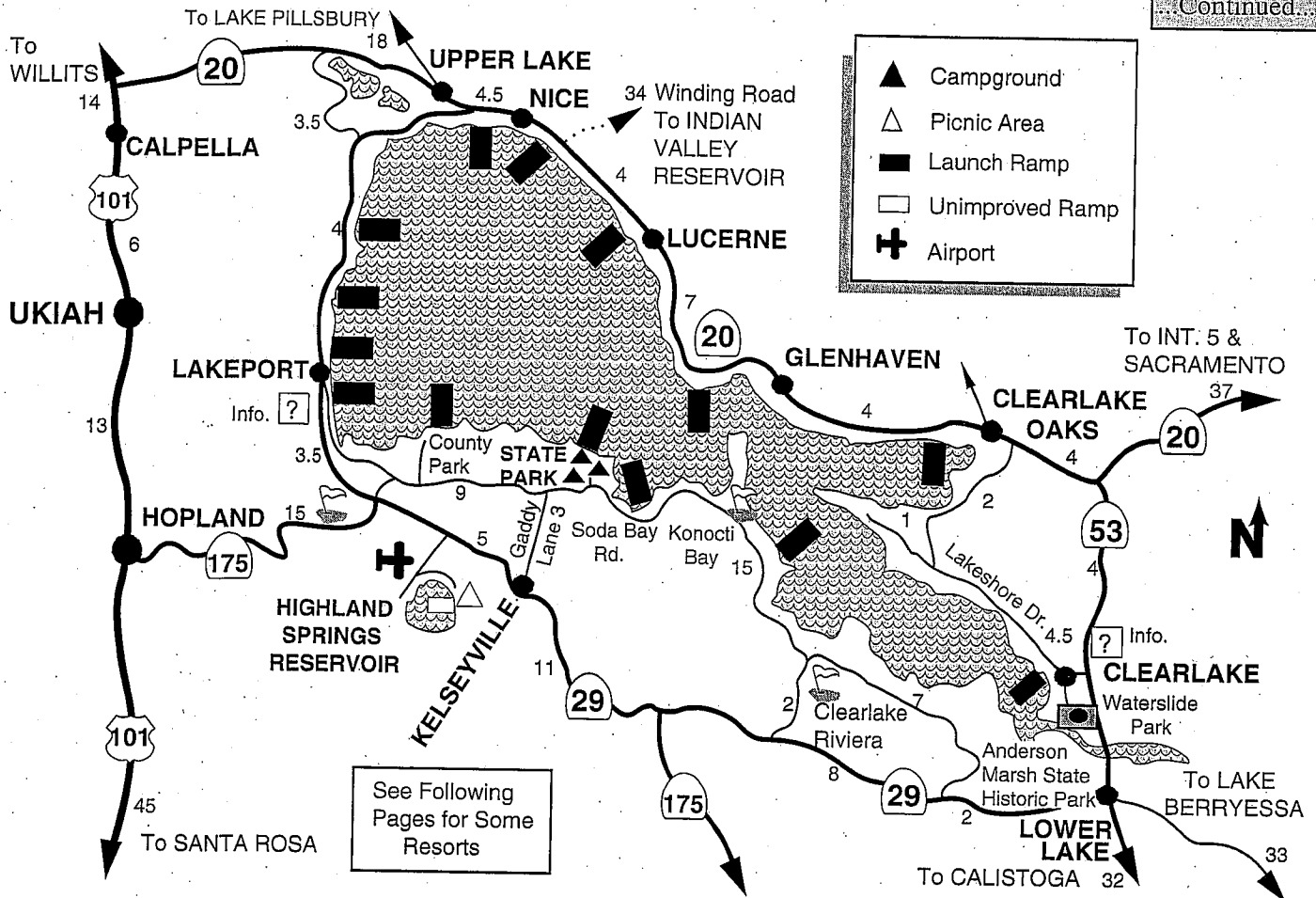
CAMPING	BOATING	RECREATION	OTHER
100 Developed Boat-In Sites Fee: \$10 First Come, First Served Group Campground at Point Defiance Can be Reserved <i>Water levels may fluctuate Use caution when you boat camp as low water levels may occur overnight</i>	Power, Row, Canoe, Sail, Waterski, Jets, Windsurf & Inflatables Full Service Marina Launch Ramps Fee: \$2 Rentals: Fishing, Canoe & Waterski Boats, Houseboats & Patio Boats Docks, Berths, Moorings, Gas	Fishing: Trout, Bass, Catfish, Bluegill, Bass & Kokanee Swimming Picnicking Hiking	Skippers Cove Marina 13104 Marina Smartville 95977 Ph: (530) 639-2272 Grocery Store Hot Sandwiches Gas - Propane Bait & Tackle

CLEAR LAKE

Clear Lake is at an elevation of 1,320 feet with a surface area of 43,000 acres. The Lake has a shoreline of 100 miles and offers a huge variety of recreational activities. This was once the home of the Pomo and Lile'ek tribes who were drawn here by the abundant fish and game. Often called "Bass Capital of the West," Clear Lake provides the angler with a productive

warm water fishery. Miles of open water, many coves and inlets entice the boater and waterskiier. This Lake is also known for excellent sailing conditions. Numerous launch ramps, marinas, beaches, campgrounds and resorts dot the shoreline. Nearby Highland Springs Reservoir offers warm water fishing and non-powered boating.

Continued...



INFORMATION: Lake County Visitor Info. Center, 875 Lakeport Blvd., Lakeport 95453—Ph: (800) 525-3743

CAMPING	BOATING	RECREATION	OTHER
Clear Lake State Park 5300 Soda Bay Rd. Kelseyville 95451 Ph: (707) 279-4293 147 Dev. Sites for Tents & R.V.s to 35 Feet Fee: \$12 Reservations Ph: (800) 444-7275 <i>For Additional Campgrounds, See Following Pages</i>	Open to All Boating Full Service Marinas Public Launch Ramps Boat Rentals: Fishing, Waterski Boats & Pontoons Clear Lake Queen Cruise Boat	Fishing: Florida & Northern Bass, Yellow & Blue Channel Catfish, Trout, Crappie & Bluegill Swimming: Beaches & Pools Picnicking at State Parks Hiking & Nature Trails Rock Hounding Hunting Nearby: Deer, Dove, Quail, & Waterfowl, Turkey	Winery Tours Water Park Glider Flights Golf Courses Complete Facilities in Nearby Towns Anderson Marsh State Historical Park: Archeological Sites of Indian Villages and Sanctuary for Water Birds and Fish Gaming Casinos

CLEAR LAKE.....Continued

**THERE ARE OVER 50 PRIVATE CAMPGROUNDS AND RESORTS ON CLEAR LAKE.
THE FOLLOWING ARE RANDOMLY SELECTED FACILITIES, MANY WITH LAUNCH RAMPS**

NORTHSHORE, NICE, LUCERNE**HOLIDAY HARBOR**

P.O. Box 26, 3605 Lakeshore Blvd., Nice 95464—Ph: (707) 274-1136

33 Sites, Hookups, Disposal Station, Hot Showers, Laundry, Concrete Ramp, Marine Gas, 130 Boat Slips.

ARROW TRAILER PARK

P.O. Box 1735, 6720 E. Hwy. 20, Lucerne 95458—Ph: (707) 274-7715

24 Sites, 18 Full Hookups, 2 Pull-Throughs, Disposal Station, Hot Showers, Laundry, BBQ Area, Ramp, Pier, Mooring, Storage, Bait & Tackle, Guest Suite for 2.

GLENHAVEN - CLEARLAKE OAKS**INDIAN BEACH RESORT**

9945 E. Hwy. 20, Glenhaven 95443—Ph: (707) 998-3760

Housekeeping Cabins with Fully Equipped Kitchenettes, 300 feet of Sandy Beach, Large Oak Trees, Lighted Pier, Launch Ramp, Boat Slips, BBQ Areas, Children's Playground, Cabana, Mini-Store, Bait.

LAKE MARINA MOTEL/RESORT

10215 E. Hwy. 20, Clearlake Oaks 95423—Ph: (707) 998-3787

12 Units with Kitchens, Boat Launch, Pier, Catfishing Area, Boat Rentals, Party Room, BBQs, Group Rates.

BLUE FISH COVE

10573 E. Hwy. 20, Clearlake Oaks 95423—Ph: (707) 998-1769

Housekeeping Units on the Lake, Hot Tub, Pier, Beach, Game Room, Rentals: Fishing Boats.

GLENHAVEN BEACH CAMPGROUND & MARINA

P.O. Box 406, 9625 E. Hwy. 20, Glenhaven 95423—Ph: (707) 998-3406

23 Tent/R.V. Sites, Hookups, Hot Showers, Laundry, Launch Ramp, Mooring, Slips, Fuel Dock, Groceries.

ISLAND RV PARK

P.O. Box 126, 12840 Island Dr., Clearlake Oaks 95423—Ph: (707) 998-3940

19 R.V. Sites, Hookups, Tent Sites Available, Showers, Laundry, Boat Launch, Docks with Electric Hookups.

HARBOR MOTEL

P. O. Box 1192, 130 Short St., Clearlake Oaks 95423—Ph: (707) 998-3587

7 Units with Kitchenettes, Launch Ramp, Pier, Boat Mooring.

SEA BREEZE RESORT

P. O. Box 653, 9595 Harbor Dr., Glenhaven 95443—Ph: (707) 998-3327

Small Resort with Kitchenette Units, Well Landscaped, Lighted Pier, Launch Ramp, Boat Docks.

CLEARLAKE - SOUTH SHORE**FUNTIME RV PARK AND WATERSPORTS**

P.O. Box 509, 6035 Old Hwy. 53, Clearlake 95422—Ph: (707) 994-6267

92 Tent/R.V. Sites, Hookups, Pull Throughs, 50 amp Service, Disposal Station, 6 Cabins, Sleeps 4 to 8 People, A/C, Cable TV, Groceries, Bait & Tackle, Pool, Beach, Horseshoes, Volley Ball, Ramp, Rental Boats, Fuel Dock, Slips.

ALBATROSS ACRES

P. O. Box 4115, 5545 Old Hwy. 53, Clearlake 95422—Ph: (707) 994-1194

15 R.V. Sites, Hookups, Launch Ramp, Docks, Fishing Area.

Continued

CLEAR LAKE.....Continued

KELSEYVILLE - SODA BAY - KONOCTI BAY

EDGEWATER RESORT

1 Mile East of Clear Lake State Park
6420 Soda Bay Rd., Soda Bay, Kelseyville 95451—Ph: (707) 279-0208
Reserve: (800) 396-6224

61 R.V./Tent Sites, 59 Full Hookups with Water, Sites up to 40 ft. with Slide Outs, Hot Showers,
8 Cabins for 2-12 People, Full Kitchens, AC & Cable TV,
Lighted Fishing Pier, Dock, Launch Ramp, Rental Boats, 300 ft. Swim Beach, Swimming Pool,
Clubhouse, General Store, Bait and Tackle, Laundry, Game Room, Volleyball Court,
Ping-Pong & Horseshoe Pits, Group Camping, Pets on Leash Welcome.

RICHMOND PARK

9435 Konocti Bay Rd., Kelseyville 95451—Ph: (707) 277-7535
30 R.V. Sites, Hookups, Launch Ramp, Rental Boats, Snack Bar, Lounge.

FERNDALE RESORT

6190 Soda Bay Rd., Kelseyville 95451—Ph: (707) 279-4866
19 Motel Suites w/ 2 Queen Beds, 5 w/Kitchens, 2 Cottages, 4 Mobile Homes - 1 & 2 Bedrooms w/Kitchen,
No Pets, A/C, Cable T.V.,
Launch Ramp, Slips, Pier, Large Rental Fleet,
Tackle Shop, Fuel Dock, Marine Parts, Repair Shop, Snack Bar.

KONOCTI HARBOR RESORT & SPA

8727 Soda Bay Rd., Kelseyville 95451—Ph: (707) 279-4281 or (800) 660-LAKE
250 Rooms, Restaurant & Lounge, 4 Swimming Pools, Tennis, Launch Ramps, Piers, Slips,
Full Service Marina, Conference Facilities, Theatre.

LAKEPORT

ANCHORAGE INN

950 N. Main St., Lakeport 95453—Ph: (707) 263-5417
34 Units, 20 w/ Kitchens, TV, Laundry, Pool, Sauna, Jacuzzi, Boat Berths, Dock.

CLEAR LAKE INN

1010 N. Main St., Lakeport 95453—Ph: (707) 263-3551
40 Units, TV, Pool, Dock, Fishing Pier.

MALLARD HOUSE, 970 N. Main St., Lakeport 95453—Ph: (707) 262-1601

13 Units, 9 w/Kitchens, Boat Dock

SKYLARK SHORES RESORT/MOTEL

1120 N. Main St., Lakeport 95453—Ph: (707) 263-6151
45 Units, 18 w/Kitchens, TV, Swimming Pool, Boat Dock, Playground.

Along with other resorts not mentioned, there are public launch ramps shown on our map. The State Park is shown on the graph. For information on additional resorts and other attractions, contact:

Lake County Visitor Information Center
875 Lakeport Blvd., Lakeport 95453
Ph: (707) 263-9544 or 800-LAKESIDE (525-3743)

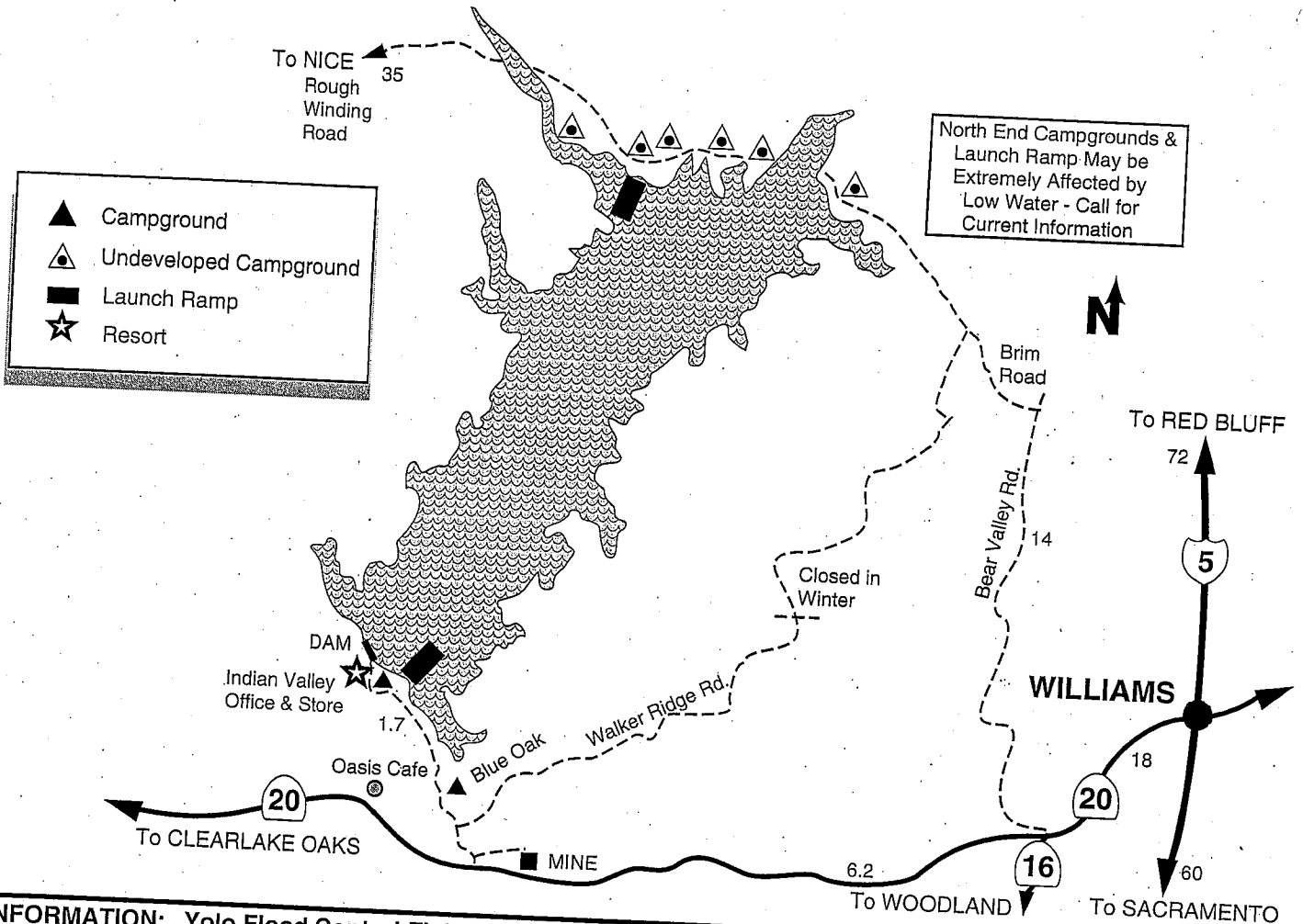
Lakeport Regional Chamber of Commerce
560 Lakeport Blvd., Lakeport 95453
Ph: (707) 263-5092

Clear Lake Chamber of Commerce
4700 Golf Ave., Clearlake 95422
Ph: (707) 994-3600

INDIAN VALLEY RESERVOIR

Indian Valley Reservoir is under the jurisdiction of the Yolo County Flood Control District. Resting at an elevation of 1,476 feet, this very remote 3,800 acre Lake has 39 miles of shoreline. Access is by a 10 mile dirt road. The Lake is an excellent Rainbow trout fishery and a developing warm water fishery. Since there is a 10 MPH speed limit, this is a quiet

place for sailing, canoeing and fishing. High winds, however can occur, particularly in the afternoon. The concessionair at Indian Valley Store operates a developed campground. The area surrounding the Reservoir is an important winter habitat for both bald eagles, golden eagles and waterfowl.

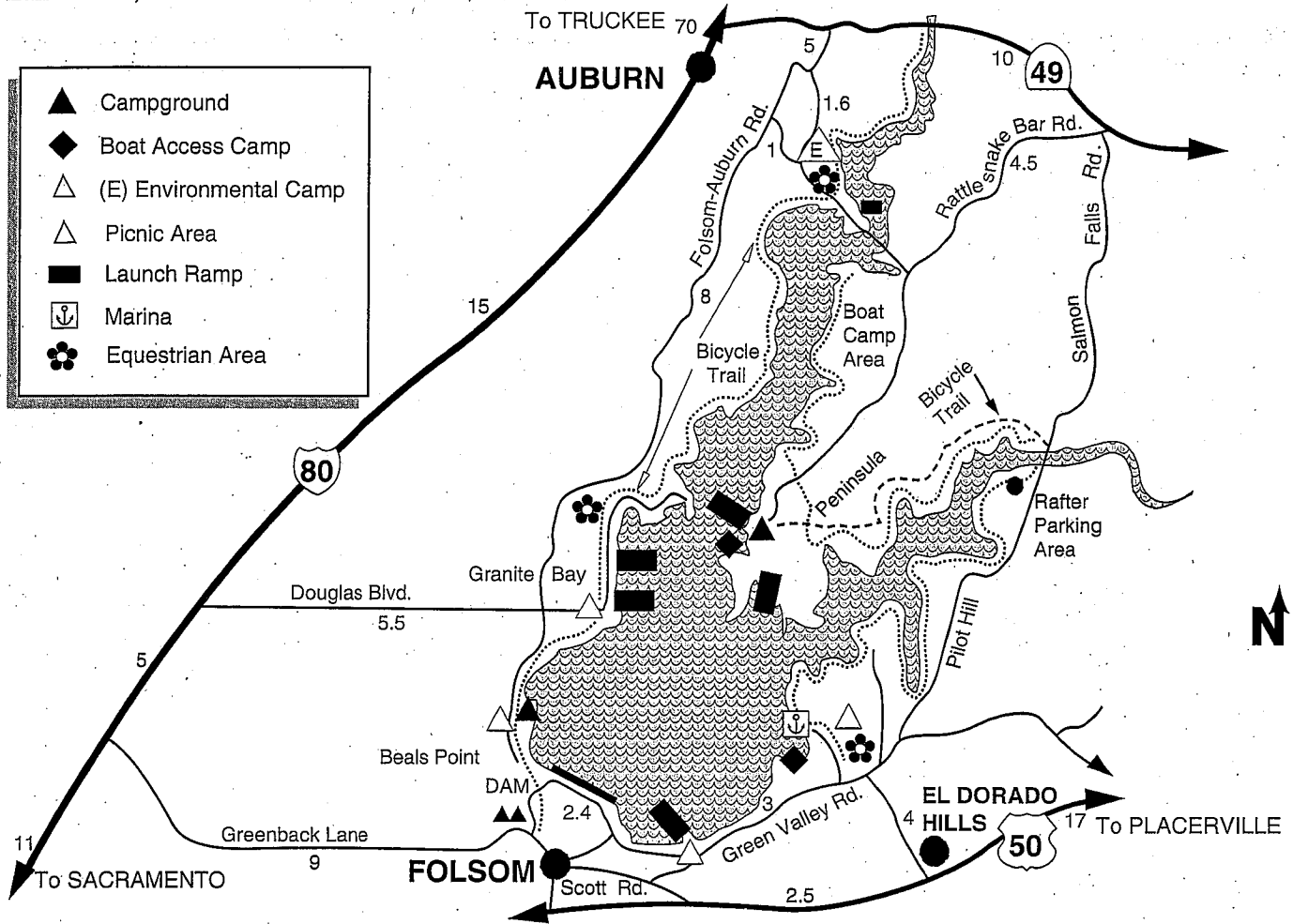


INFORMATION: Yolo Flood Control Fish Report—Ph: (530) 662-0265			
<p>CAMPING</p> <p>15 Dev. Sites for Tents 20 Dev. Sites for R.V.s Fee: \$12 - Plus \$1 Extra Per Person Disposal Station</p> <p>Day Use Fee: \$5.50 3 People per Vehicle Plus \$1 Extra Per Person</p>	<p>BOATING</p> <p>Open to All Boating 10 MPH Speed Limit Paved Launch Ramp</p> <p><i>Beware of Underwater Hazards and Afternoon Winds</i></p>	<p>RECREATION</p> <p>Fishing: Eagle Lake & Rainbow Trout, Large & Smallmouth Bass, Catfish, Blue Gill, Red Ear Perch & Crappie</p> <p>Picnicking Swimming Hiking Birdwatching & Nature Study Hunting on Nearby Bureau of Land Management Area: Waterfowl, Quail, Dove, Turkey, Pig & Bear</p>	<p>OTHER</p> <p>Grocery Store Bait & Tackle Propane On Hwy. 20: Oasis Cafe</p> <p>Access: 10 Mile Dirt Road</p>

FOLSOM LAKE

The Folsom Lake State Recreation Area is one of the most complete recreation parks in California. This 18,000 acre Recreation Area offers an abundance of campsites, picnic areas, swimming beaches and marina facilities. With excellent waters for sailing and other types of boating, Folsom Lake has 11,930 surface acres with 75 miles of shoreline. You

may camp aboard your self-contained boat after registering at the Marina, off Green Valley Road, or at Granite Bay. This is a popular equestrian area with 80 miles of trails. There is a bicycle trail that links Beals Point via the American River Bike Trail to downtown Sacramento.



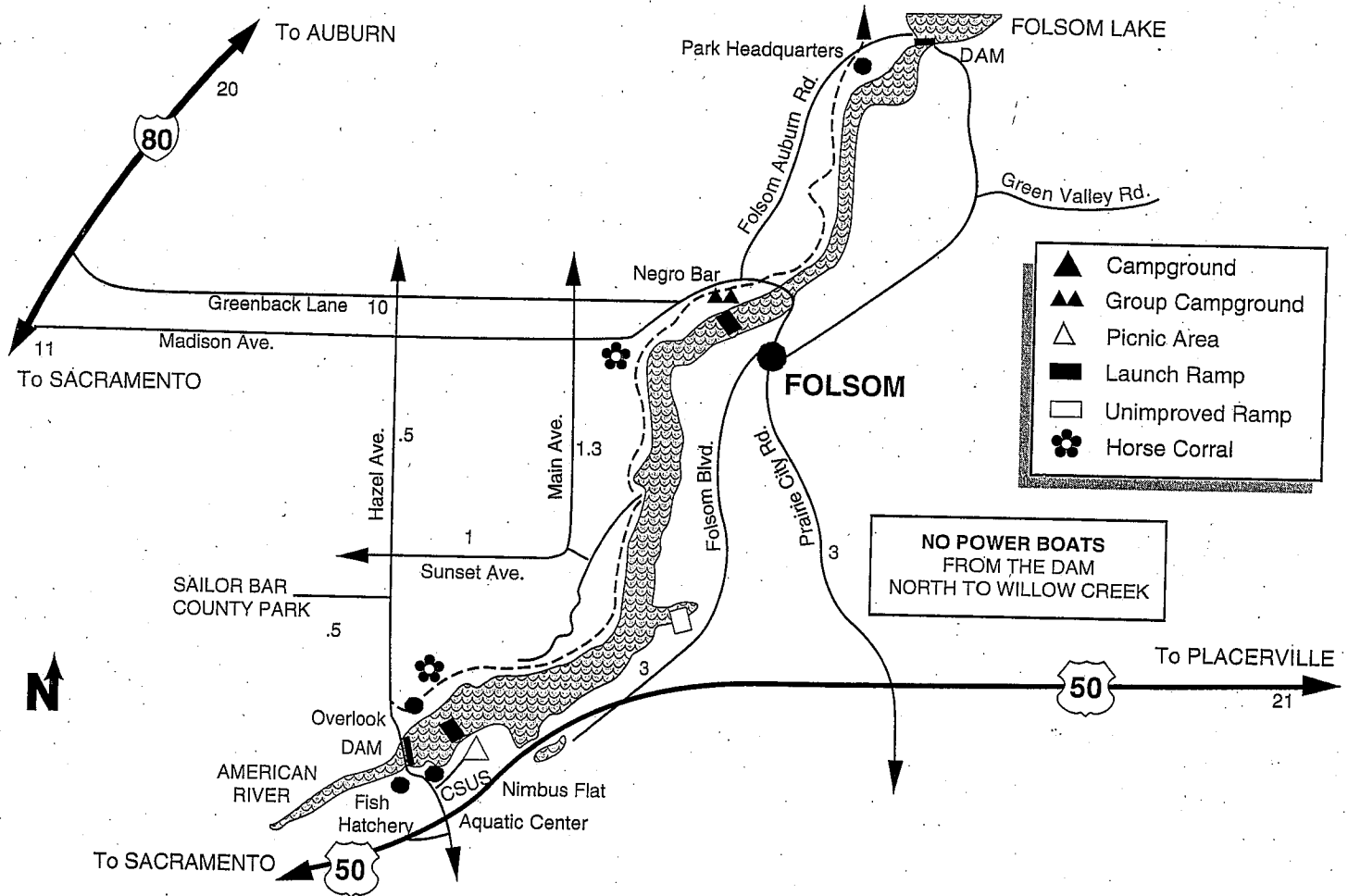
INFORMATION: Folsom Lake, 7806 Folsom-Auburn Rd., Folsom 95630—Ph: (916) 988-0205

CAMPING	BOATING	RECREATION	OTHER
149 Dev. Sites Tents & R.V.s to 31 Feet Fee: \$12 Reserve: Ph: (800) 444-7275 Environmental Camp Reached by Foot or Horseback Boat Camping Equestrian Area up to 50 Riders & Horses Contact Park Hdqtrs.	Open to All Boating Full Service Marina Launch Ramps - Fees Charged Rentals: Fishing, Canoe, Sail & Windsurfing Docks, Berths, Dry Storage & Gas Windsurfing Lessons Low Water Hazards	Fishing: Rainbow Trout, Coho Salmon, Catfish, Bluegill, Crappie, Bass, Perch & Sturgeon Picnicking Swimming - Beaches Bicycle, Hiking & Equestrian Trails Campfire Programs	Snack Bar Bait & Tackle Day Use Fee Full Facilities in Folsom

LAKE NATOMA

Lake Natoma is a part of the Folsom Lake Recreation Area. Resting at an elevation of 126 feet just below Folsom Dam, Natoma is the regulating Reservoir for Folsom Lake. The water is very cold and levels can fluctuate 3 or 4 feet in a day. This small Lake of 500 surface acres flows over dredger piles.

While the piles can create a good fish habitat, they are a boating hazard. Fishing may be difficult, but for those who know the Lake, it can be rewarding. Good trails are available for the equestrian, bicyclist and hiker.



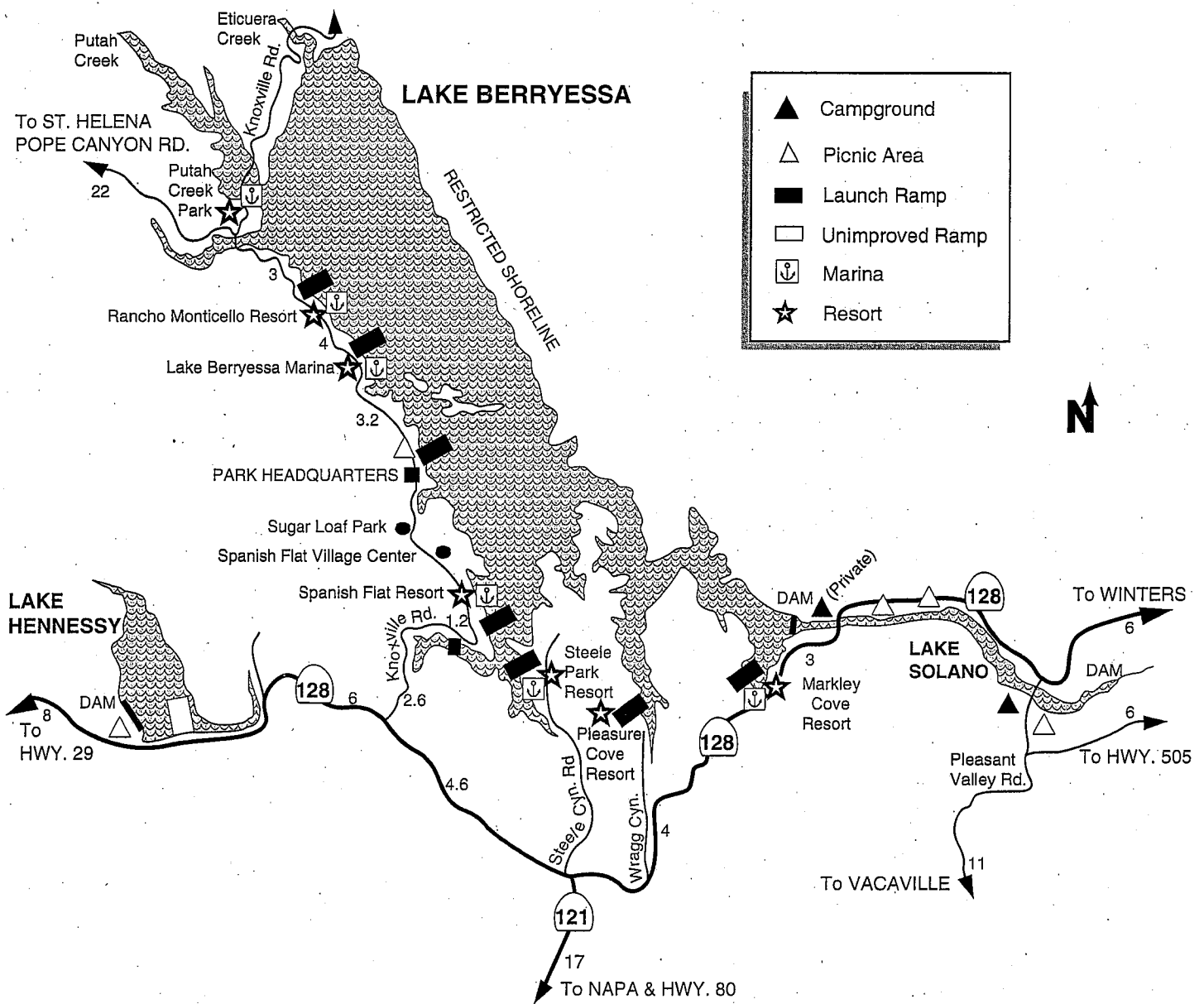
INFORMATION: Folsom Lake, 7806 Folsom-Auburn Rd., Folsom 95630—Ph: (916) 988-0205			
CAMPING	BOATING	RECREATION	OTHER
3 Group Camps at Negro Bar A & B to 50 People \$32 C to 25 People \$18 Reserve: Ph: (800) 444-7275	Power, Row, Canoe, Sail, Windsurf & Inflatables Speed Limit - 5 MPH Launch Ramps - Fee CSUS Aquatic Center: Ph: (916) 985-7239 Rowing, Sail, Canoe, Kayak & Windsurfing Lessons	Fishing: Rainbow Trout, Bluegill, Catfish, Crappie, Large & Smallmouth Bass Swimming - Beaches Picnicking Hiking Horse Rentals Bicycle Trails Home of the Pacific Coast Rowing Championships	Day Use Fee Entrance Fees Enforced Year Around When Park-Ur-Self Machines are in Use Correct Change is Necessary Full Facilities at Folsom

LAKE BERRYESSA, LAKE HENNESSY and LAKE SOLANO

Lake Berryessa is one of Northern California's most popular recreation Lakes. One of the State's largest man-made Lakes, it covers over 13,000 surface acres with 165 miles of shoreline. Surrounding hills are covered with oak and madrone trees. Known for excellent year-around fishing, the angler will find trophy trout, three species of bass and a good warm water fishery. The average water temperature of 78 degrees attracts the waterskier and swimmer. Light and variable winds are good for sailing. Complete resort, camping and marine facilities complement the Lake's natural attractions.

To the west of Lake Berryessa, off Highway 128, is Lake Hennessy. Under the jurisdiction of the City of Napa, this Lake is for day use only and has limited facilities. Lake Solano, southeast of Berryessa, provides swim lagoons, picnic sites, boat rentals and a campground for tents and R.V.s. The water can be cold as it comes out from Lake Berryessa Dam. Non-powered boating and trout fishing are popular.

Continued...



LAKE BERRYESSA.....Continued

LAKE BERRYESSA MARINA RESORT - 5800 Knoxville Rd., Napa 94558—Ph: (707) 966-2161 - Tent & R.V. Sites, Full Hookups, Disposal Station, Courtesy Pumpouts, Hot Showers, Picnic Area, Grocery Store, Laundromat, Restaurant & Lounge, Swim Beach, Full Service Marina, Fishing, Patio & Ski Boat Rentals, Fuel Dock, Launch Ramp, Courtesy Dock.

MARKLEY COVE RESORT - P.O. Box 987, Winters 95694—Ph: (707) 966-2134 - Fishing Boat Rentals, Launch Ramp, Berths, Boat Pumpout Station, Fuel Dock, Private Houseboat Moorage, Store, Bait & Tackle, Snack Bar.

PUTAH CREEK PARK - 7600 Knoxville Rd., Napa 94558—Ph: (707) 966-2116 - Tent & R.V. Sites, Partial and Full Hookups, Disposal Station, Hot Showers, Picnic Area, Motel, Full Service Marina, Ski Boat Rentals, Storage, Bait & Tackle, Store, Restaurant & Lounge, Snack Bar.

RANCHO MONTICELLO RESORT - 6590 Knoxville Rd., Napa 94558—Ph: (707) 966-2188 - Tent & R.V. Sites, Full Hookups, 2 Disposal Stations, Hot Showers, Picnic Areas, Store, Snack Bar, Launch Ramp, Laundromat.

PLEASURE COVE RESORT - 6100 Hwy. 128, Napa 94558—Ph: (707) 966-2172 - Tent & R.V. Sites, Full Hookups, Disposal Station, Hot Showers, Cabin Rentals, Slips, Storage, Fuel Dock, Launch Ramp, Private Houseboat Moorage, Grocery Store, Restaurant & Lounge, Picnic Area, Barbecues, Laundromat.

SPANISH FLAT RESORT - 4290 Knoxville Rd., Napa 94558—Ph: (707) 966-7700 - Tent & R.V. Sites, Hot Showers, Disposal Station, Electric and Water Hookups, 12 Cabins, Full Service Marina, Launch Ramp, Berths, Fishing and Patio Boat Rentals, Grocery Store, Picnic Sites, Barbecues, Swim Beach.

STEELE PARK RESORT - 1605 Steel Canyon Rd., Napa 94558—Ph: (707) 966-2123 - For Reservations—Ph: (800) 522-2123 - Largest Resort on Lake, R.V. Sites, Full Hookups, Disposal Station, Hot Showers, Motel, Housekeeping Cottages, Full Service Marina, Launch Ramp, Covered and Open Berths, Dry Storage, Fuel Dock, Motel & Cottage Courtesy Dock, Jet Skis & Patio Boat Rentals, Ski School, Swim Beach, Tennis Courts, Swimming Pool for Motel Guests, Ice Cream Parlor, Arcade Room, 2 Restaurants, Cocktail Lounge, Grocery Store, Large Picnic Area.

For further information on facilities contact:

NAPA CHAMBER OF COMMERCE

1556 - 1st Street

Napa 94559

Ph: (707) 226-7455

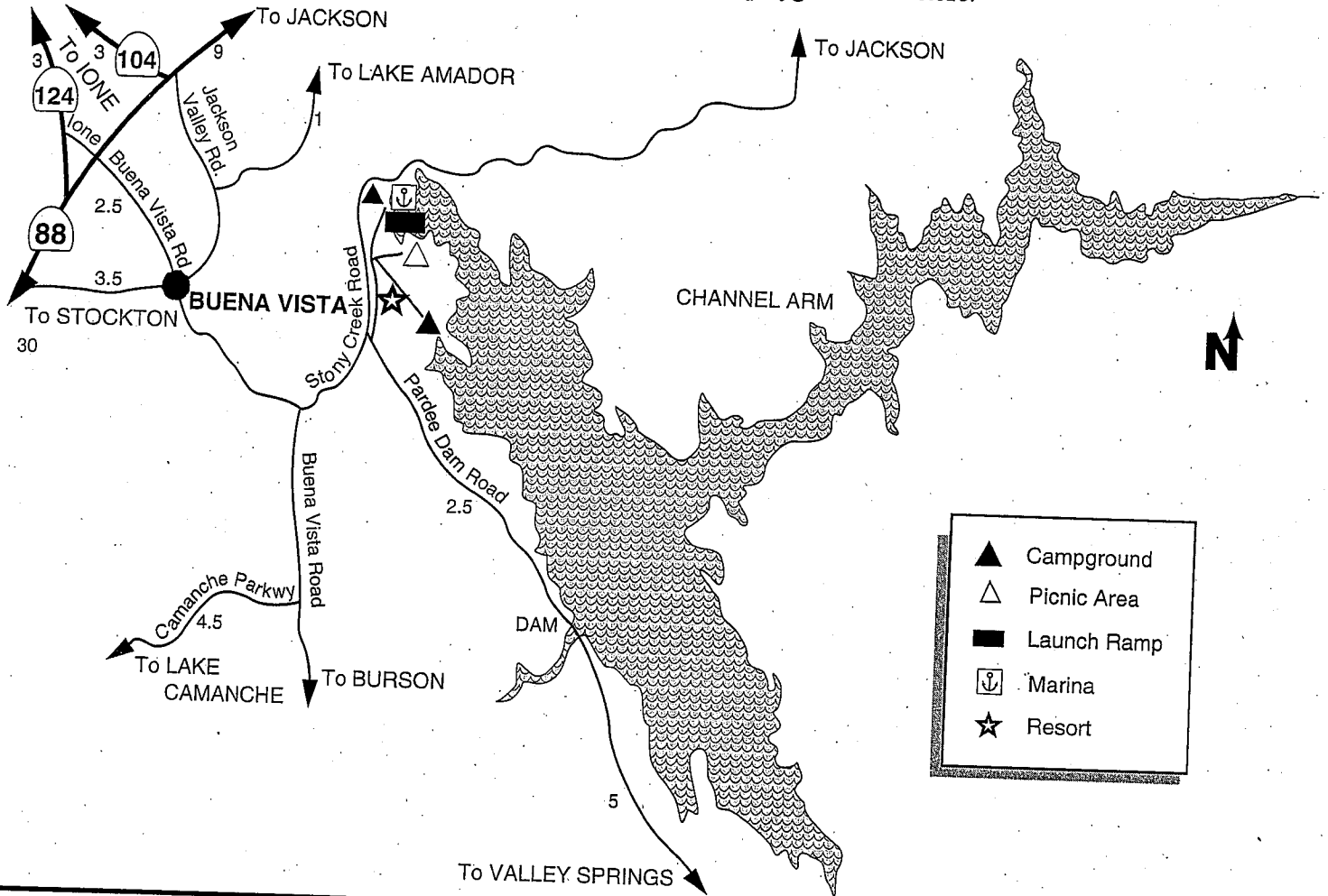
INFORMATION: See Above

CAMPING	BOATING	RECREATION	OTHER
Lake Berryessa Tent & R.V. Sites at Resorts See Above for Details Lake Solano 50 Tent & R.V. Sites Lake Hennessy No Camping	Lake Berryessa Open to All Boating Full Service Marinas Rentals: Houseboats, Waterski, Fishing & Patio Boat Lake Solano Non-Power Boating Only Lake Hennessy 10 HP Max. Limit No Kayaks or Windsurfers	Fishing: Rainbow & Brown Trout, Large & Smallmouth Bass, Catfish, Bluegill, Crappie Swimming - Lakes & Pools Picnic Areas Hiking & Equestrian Trails Wine Country Excursions	Lake Solano: County of Solano Parks Department 603 Texas Street Fairfield 94533 Ph: (707) 421-7925

LAKE PARDEE

Lake Pardee rests at an elevation of 568 feet in the heart of the "Mother Lode Country" and its historic gold towns. Under the jurisdiction of East Bay Municipal Water District, this popular fishing Lake in the Sierra foothills has a surface area of 2,200 acres surrounded by 43 miles of rolling woodland. Trout and Kokanee are the primary gamefish. The angler will

find a good smallmouth and largemouth bass fishery along with abundant catfish. Boating is generally related to fishing. Waterskiing and jet skis are not allowed. There are marine support facilities. This is a nice family area with a large campground, a swimming pool (no lake swimming), picnic area, playground and store.



INFORMATION: Lake Pardee Marina, Inc., 4900 Stony Creek Rd., Ione 95640—Ph: (209) 772-1472

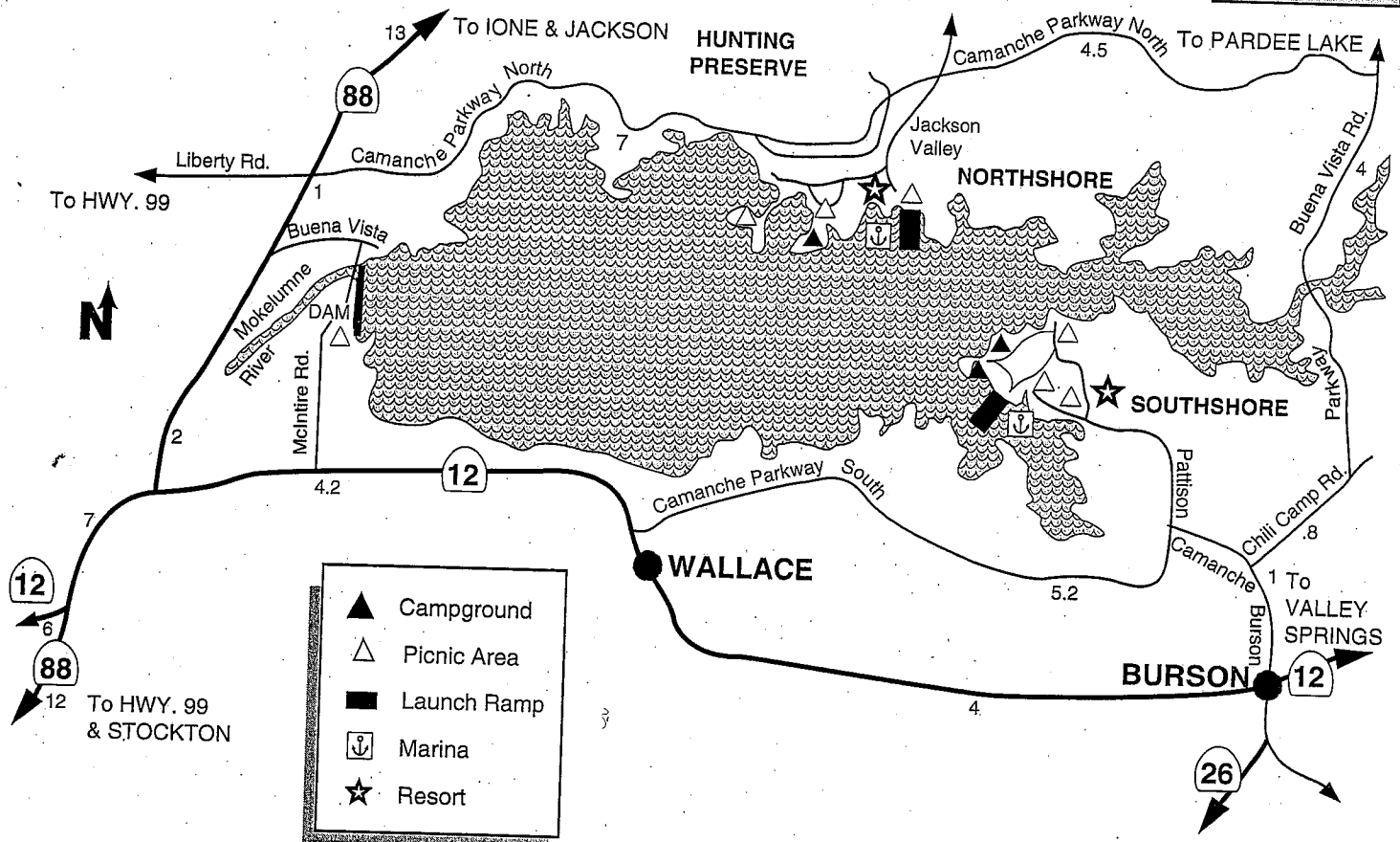
CAMPING	BOATING	RECREATION	OTHER
141 Dev. Tent Sites Fee: \$16 12 Dev. R.V. Sites With Full Hookups Fee: \$22 Disposal Station Additional Monthly R.V. Sites at Trailer Park Reservations at R.V. Sites Only Day Use: \$6 - \$12 Dog: \$1	Power, Row, Canoe, Sail & Inflatables Fuel Must be MTBE Free <i>No Waterskiing or Jet Skis</i> <i>No Body Contact</i> <i>With the Water</i> Full Service Marina Launch Ramp: \$5.50 Rentals: Fishing Boats & Pontoons Docks, Berths, Moorings, Gas Dry Storage	Fishing: Rainbow & Brown Trout, Kokanee Salmon, Catfish, Bluegill, Crappie, Small & Largemouth Bass Fishing Permit: \$2.50 16 and Older Fishing Float Swimming in Pool Picnicking Bicycle Trails Playground	Snack Bar Restaurant Grocery Store Laundromat Gas & Propane Fish Cleaning Station

LAKE CAMANCHE

Lake Camanche is at an elevation of 235 feet in the foothills of the Sierra Nevada. This large Reservoir, part of the East Bay Municipal Utility District, has a surface area of 12 square miles with a shoreline of 53 miles. Camanche is located in the famous "Mother Lode Country," and panning for gold is still popular in the spring when streams are high. Indian grave sites are visible along the shoreline. The water is warm and

clear making water sports a delight. Known for bass fishing, there is also a variety of other good catches. The Resorts at Northshore and Southshore offer complete camping, marine and recreation facilities. There are over 15,000 acres of park lands for the hiker and equestrian. Lake Camanche has complete facilities and easy access from the San Francisco Bay Area.

Continued...



INFORMATION: Camanche Recreation Company Northshore and South Shore - See Next Page

CAMPING	BOATING	RECREATION	OTHER
Over 600 Dev. Sites for Tents & R.V.s Tents & R.V.s: \$18 With Hookups at South Shore Only Fee: \$25 Group Sites: Fee: \$33 to \$160 Disposal Stations Laundromats & Propane Day Use Fee: \$6.50 Dog: \$1	Power, Row, Canoe, Sail, Waterski, Jets, & Inflatables <i>No Waterskiing in Upper Lake</i> Full Service Marinas Launch Ramps Rentals: Fishing & Patio Boats Fishing Rods & Reels Dry Storage Covered Slips	Fishing: Black Bass, Catfish, Bluegill, Crappie, Kokanee, Sunfish, Trout Trout Pond at South Shore Fishing Permit: \$2.50 Swimming Picnicking Tennis Courts Hiking & Equestrian Trails	Cottages & Motels from \$55 to \$230 Extensive Vacation Facilities See Next Page For Details

LAKE CAMANCHE.....Continued

**CAMANCHE RECREATION COMPANY
NORTHSHORE**

2000 Camanche Rd., Lone, 95640
Ph: (209) 763-5121

219 Dev. Sites for Tents & R.V.s
No Hookups
Fee: \$18

Water, Showers, Disposal Station, Trailer Storage,
Laundromat, Playgrounds, Store, Coffee Shop.
Group Reservations for Camping or Picnicking.

Full Service Marina—Ph: (209) 763-5166
6 Lane Launch Ramp - Fee: \$6,
Boat Rentals: Fishing & Patio Boats,
Storage, Berths, Moorings.

Information—Ph: (209) 763-5166.
Deluxe Housekeeping Cottages for 2 to 12 People
Motel Rooms
From \$55 to \$230

Tennis Courts, Golf Courses, Wineries, Special Events.
Nearby: Bird Hunting Preserve and Club,
Two Mobile Home Parks.

**CAMANCHE RECREATION COMPANY
SOUTHSHORE**

11700 Wade Lane
Burson, 95225
Ph: (209) 763-5178

263 Dev. Sites for Tents & R.V.s
Full Hookups
Fee: \$25


120 Sites for Tents and Self-Contained R.V.s
Fee: \$18

Showers, Laundromat, Disposal Station,
Store, Snack Bar.

Full Service Marina
Ph: (209) 763-5915

6-Lane Launch Ramp - Fee: \$6
Boat Rentals: Fishing & Pontoon Boats,
Storage, Berths, Moorings.

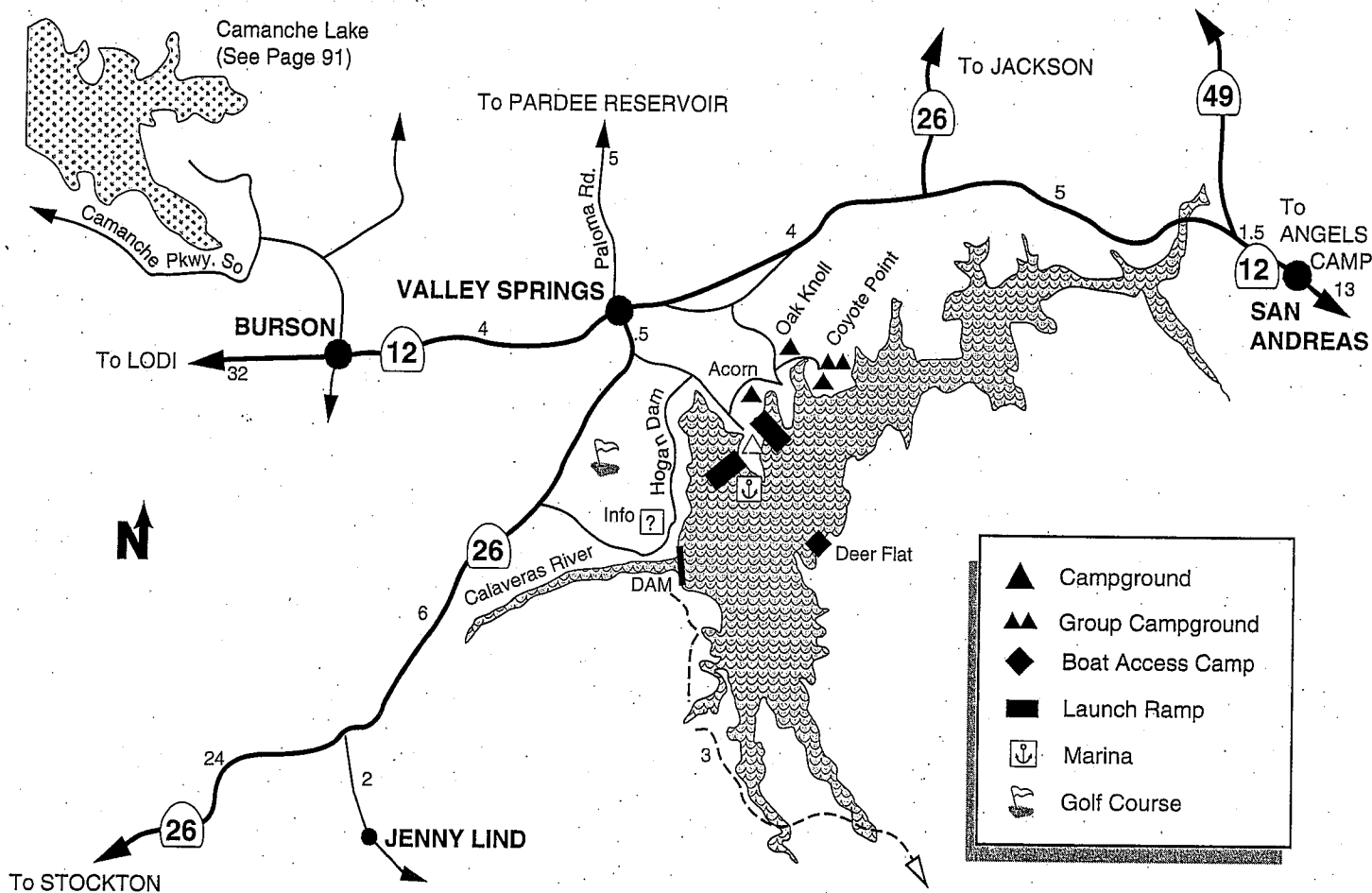
Housekeeping Cottages,
Tennis Courts, Amphitheater with
Movies on Saturdays during High Season,
Recreation Hall, Trout Pond, Mobile Home Park.



NEW HOGAN LAKE

New Hogan Lake is at an elevation of 713 feet in the foothills east of Stockton. The U.S. Army Corps of Engineers hold jurisdiction over the Lake and maintain the marine and camping facilities. The surface area of the Lake is 4,400 acres with 50 miles of shoreline covered with oak, digger pine and brush of chamise and manzanita. In the spring a variety of

colorful wildflowers are on display. Wildlife is abundant with over 153 species of birds. New Hogan is ideal for water-oriented recreation. The Florida strain of largemouth bass is a prime target for anglers. Waterskiing is allowed in the central Lake although many coves and the swimming beaches are restricted.



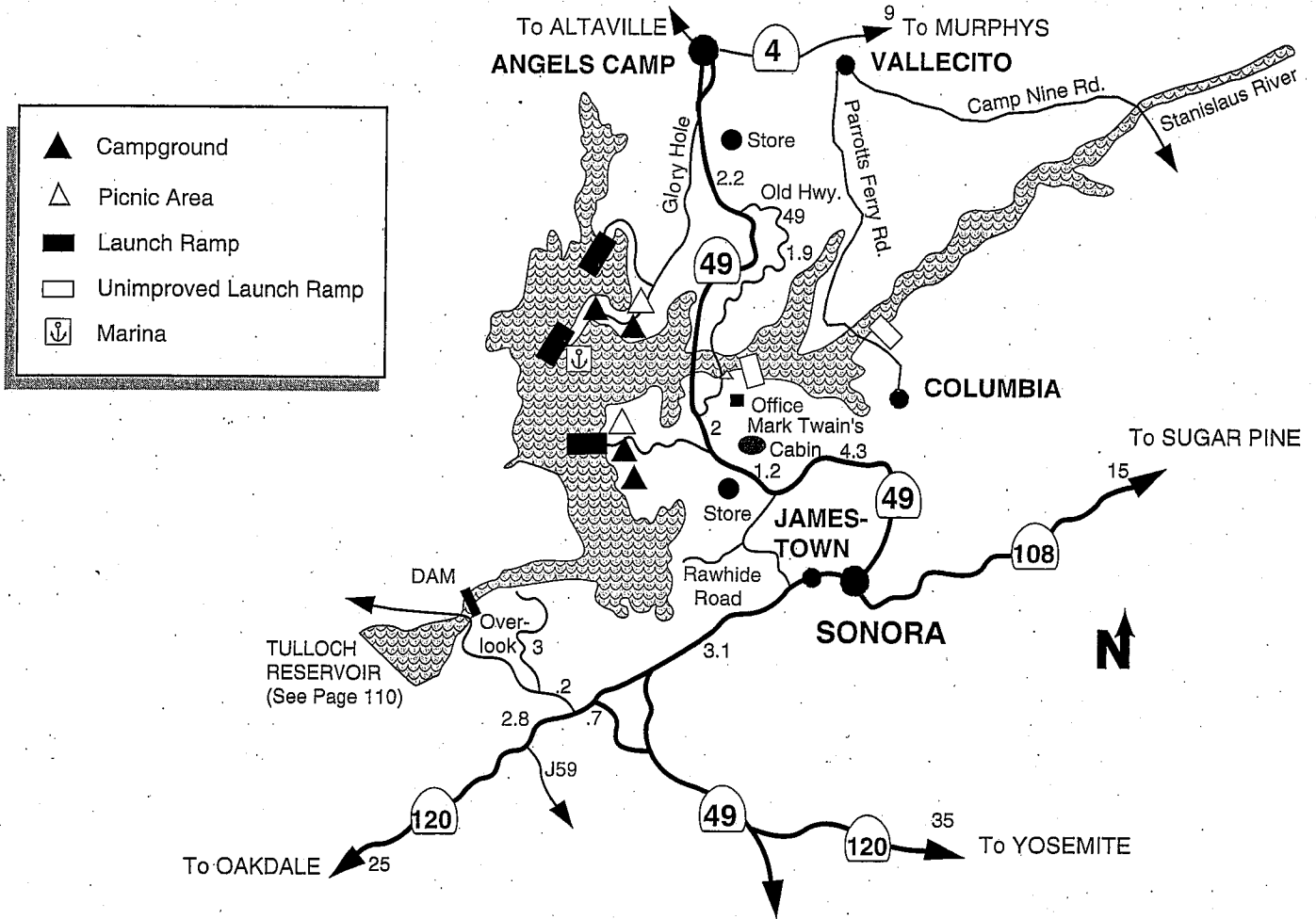
INFORMATION: New Hogan Lake, 2713 Hogan Dam Rd., Valley Springs 95252—Ph: (209) 772-1343

CAMPING	BOATING	RECREATION	OTHER
Acorn West: 58 Dev. Sites for Tents & R.V.s - \$16 Acorn East: 70 Dev. Sites for Tents & R.V.s - \$16 Oak Knoll: 50 Dev. Sites for Tents & R.V.s - \$10 (No Showers) Reserve: (877) 444-6777 30 Boat Access Camps at Deer Flat - No Water Fee: \$8	Power, Row, Canoe, Sail, Waterski, Jets, Windsurf & Inflatable Night Boating: 15 MPH Full Service Marina Launch Ramps Rentals: Fishing Boats & Motors, Patio Boats Docks, Moorings, Dry Storage	Fishing: Catfish, Bluegill, Crappie, Largemouth, Smallmouth & Striped Bass Swimming Picnicking Hiking, Nature & Equestrian Trails Campfire Program Bird Watching Hunting: Deer, Quail, Dove, Upland Game Birds <i>Shotgun or Bow Only</i>	Grocery Store Bait & Tackle Hot Showers Disposal Station Gas Station La Contenta Golf Course Nearby Full Facilities in Valley Springs

NEW MELONES LAKE

New Melones Lake is at an elevation of 1,088 feet in the Mother Lode Gold Country of Central California. The damming of the Stanislaus River has created the largest Lake in this area with 12,500 surface acres and over 100 miles of tree-covered shoreline. This is one of California's prime recreational Lakes. Extensive facilities have been developed un-

der the management of the U. S. Bureau of Reclamation. There are 2 large campgrounds as well as day use areas. The boater will find launch ramps and a full service marina. Fishing for a variety of species is considered good. *Call for information regarding water levels.*



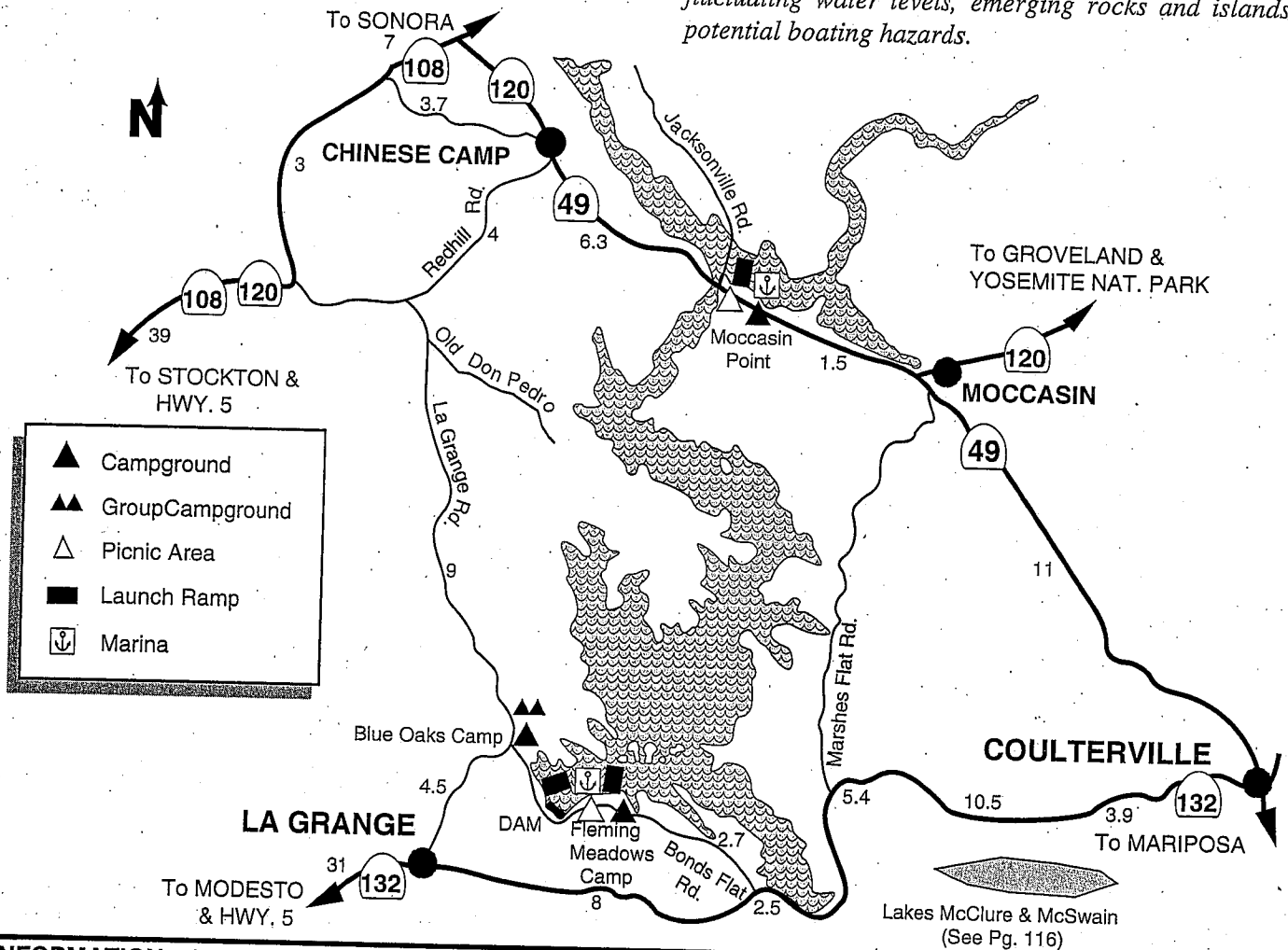
INFORMATION: Resource Manager, 6850 Studhorse Flat Road, Sonora 95370—Ph: (209) 536-9094

CAMPING	BOATING	RECREATION	OTHER
Glory Hole: 144 Dev. Sites for Tents & R.V.s Tuttle town: 158 Dev. Sites for Tents & R.V.s Disposal Station Fee: \$14 2 Group Sites: Reservations Only	Open to All Boating Launch Ramps Full Service Marina Ph: (209) 785-3300 Fuel Dock Boat Pumpout Rentals: Fishing Boats Pontoon, Houseboats	Fishing: Rainbow & Brown Trout, Large & Smallmouth Bass, Bluegill, Catfish & Crappie Picnicking Hiking Trails Bicycle Trails Gold Panning Mark Twain's Cabin No ORVs	Visitors Center Stores Angel's R.V. Park Dev. Sites for Tents & R.V.s - Hookups Ph: (209) 736-0404 Full Facilities in Nearby Towns

DON PEDRO LAKE

Don Pedro Lake is at an elevation of 800 feet in the Sierra foothills of the southern region of the Gold Country. This huge Lake has a surface area of 12,960 acres with 160 miles of pine and oak-covered shoreline. The extensive facilities which include three recreation areas and two full service

marinas are under the jurisdiction of the Don Pedro Recreation Agency. The vast size and irregular shoreline provides a multitude of opportunities from boat-in camping to waterskiing. The angler, whether novice or on the Pro Bass Tour, will find a good varied fishery. *Be aware, due to fluctuating water levels, emerging rocks and islands are potential boating hazards.*



INFORMATION: Don Pedro Recreation Agency, 31 Bonds Flat Rd., La Grange 95329—Ph: (209) 852-2396

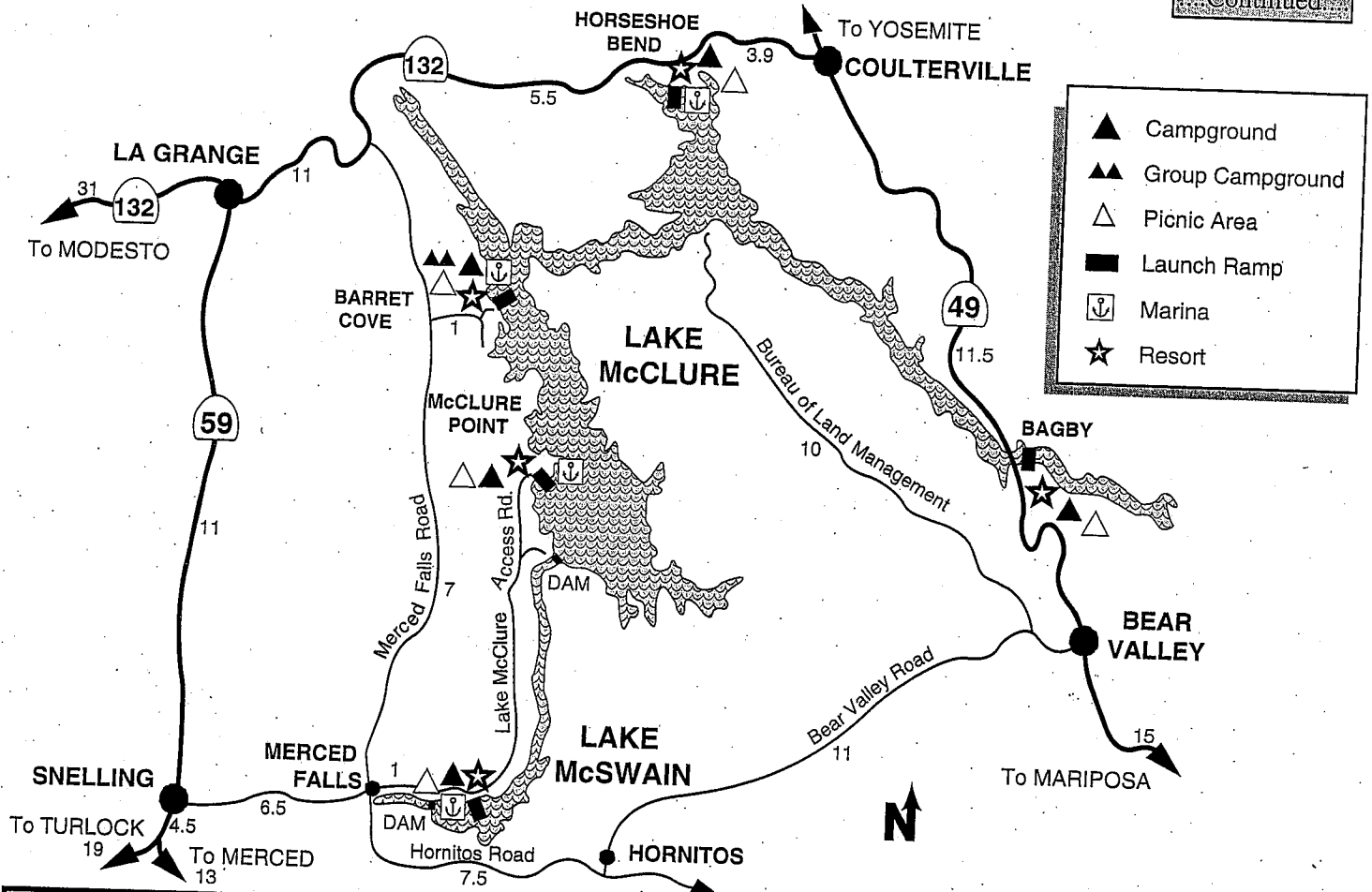
CAMPING	BOATING	RECREATION	OTHER
550 Dev. Sites for Tents & R.V.s Fees: Tents - \$15 - \$17 Full Hookups - \$22 - \$25 Group Camp Facility Walk-in Sites. Reservations: \$5 Fee per Site Boat-in Camping Most Anywhere Except Near Campgrounds No Pets Allowed Day Use Fee: \$5	Power, Row, Canoe, Sail, Waterski, Jets, Windsurf & Inflatable Sailing Slalom Course Full Service Marinas 3 Launch Ramps - \$5 Rentals: Fishing & Ski Boats, Houseboats, Pontoons & PWCs Docks, Berths, Moorings Dry Storage & Gas Private Houseboats Require Permit	Fishing: Trout, Catfish, Bluegill, Crappie, Perch, Silver Salmon, Florida Black Bass Swimming Lagoon Handicap Access Picnicking Group Picnic Area Hiking Trails	Snack Bars Restaurant Grocery Store Bait & Tackle Hot Showers Laundromat Disposal Stations Gas Station Propane

LAKE MC CLURE and LAKE MC SWAIN

Located in the Mother Lode Country of the Sierra foothills, these Lakes are at an elevation of 867 feet. Lake McClure has a surface area of 7,100 acres with 82 miles of pine and oak-covered shoreline. Lake McSwain, with 7-1/2 miles of shoreline, is the forebay of Lake McClure. Both these Lakes have campgrounds, marinas and full recreation facilities. Many coves are popular for houseboats at Lake McClure and the

waterskiier will find 26 miles of open water. The very cold water flowing from the dam into Lake McSwain has created a good fishery, enhanced by weekly trout plants in season. There is a 10 MPH speed limit for boaters on Lake McSwain. Campsites next to the water are available and this Lake remains full year around. Waterskiing and houseboats are not allowed at McSwain.

Continued



	Campground
	Group Campground
	Picnic Area
	Launch Ramp
	Marina
	Resort

INFORMATION: See Following Page for Recreation Areas - Park Headquarters Ph: (800) 468-8889

CAMPING	BOATING	RECREATION	OTHER
614 Dev. Sites for Tents & R.V.s Fee: \$16 167 Electric & Water Hookups Fee: \$22 84 Electric & Water & Sewer Hookups Fee: \$22 Day Use Fees: Vehicle: \$5.50 Boat: \$5 Pet: \$2	All Boating Allowed at Lake McClure No Waterskiing or Houseboats at Lake McSwain Full Service Marinas Launch Ramps Rentals: Fishing & Pontoon Boats, Houseboats Docks, Berths Moorings, Gas Boat Storage	Fishing: Trout, Catfish, Bluegill, Crappie, Perch, Black & Florida Bass Swim Lagoons at Lake McClure Beaches Picnicking Group Picnic Shelter Hiking Trails Playgrounds Sightseeing - Gold Rush Towns	Snack Bars Grocery Stores Bait & Tackle Hot Showers Laundromats Disposal Stations Gas Stations Propane

LAKE MC CLURE and LAKE MC SWAIN.....Continued

Mc CLURE POINT:

M I D Parks Department
9090 Lake McClure Rd.
Snelling 95369
Ph: (209) 378-2521

McClure Point Marina
Call for Information at
Barrett Cove Marina
Ph: (209) 378-2441

100 Developed Campsites for Tents & R.V.s, 52 Water & Electric Hookups. Fees: \$14 - \$22. 64 Picnic Sites. Full Service Marina with Gas for Boats & Cars, 3-Lane Launch Ramp, Docks, Berths, Moorings, Storage. Swim Lagoon, Grocery Store, Laundromat, Showers. *Reservations through Parks Department Office at (800) 468-8889. Reservation Fee: \$5.*

BARRETT COVE:

M I D Parks Department
Barrett Cove Rec. Area
Star Route
La Grange 95329
Ph: (209) 378-2611

Barrett Cove Marina
Star Route
La Grange 95329
Ph: (209) 378-2441

275 Developed Campsites for Tents & R.V.s, 55 Full Hookups, 34 Water and Electric Hookups. Fees: \$14 - \$22. 100 Picnic Sites Plus Group Picnic Facility to 100 People Maximum. Full Service Marina with Gas for Boats & Cars, 3-Lane Launch Ramp, Boat Rentals: Fishing, Houseboats, Pontoons. Moorings, Storage. Swim Lagoon, Playground, Snack Bar, Grocery Store, Laundromat, Showers. *Reservations through Parks Department Office at (800) 468-8889. Reservation Fee: \$5.*

HORSESHOE BEND:

M I D Parks Department
Horseshoe Bend Rec. Area
4244 Highway 132
Coulterville 95311
Ph: (209) 878-3452

Horseshoe Bend Marina
Call for Information at
Barrett Cove Marina
Ph: (209) 378-2441

110 Developed Campsites for Tents & R.V.s, 7 Full Hookups, 28 Water & Electric Hookups. Fees: \$14 - \$22. 32 Picnic Sites, 2-Lane Launch Ramp, Swim Lagoon, Laundromat, Showers. *Reservations through Parks Department Office at (800) 468-8889. Reservation Fee: \$5.*

BAGBY:

Bagby Recreation Area
8324 Highway 49 North
Mariposa 95338

30 Developed Campsites for Tents & R.V.s., 10 Water & Electric Hookups, Fees: \$13 - \$21
25 Picnic Sites, Launch Ramp.

LAKE MC SWAIN:

M I D Parks Department
9090 Lake McClure Rd.
Snelling 95369
Ph: (209) 378-2521

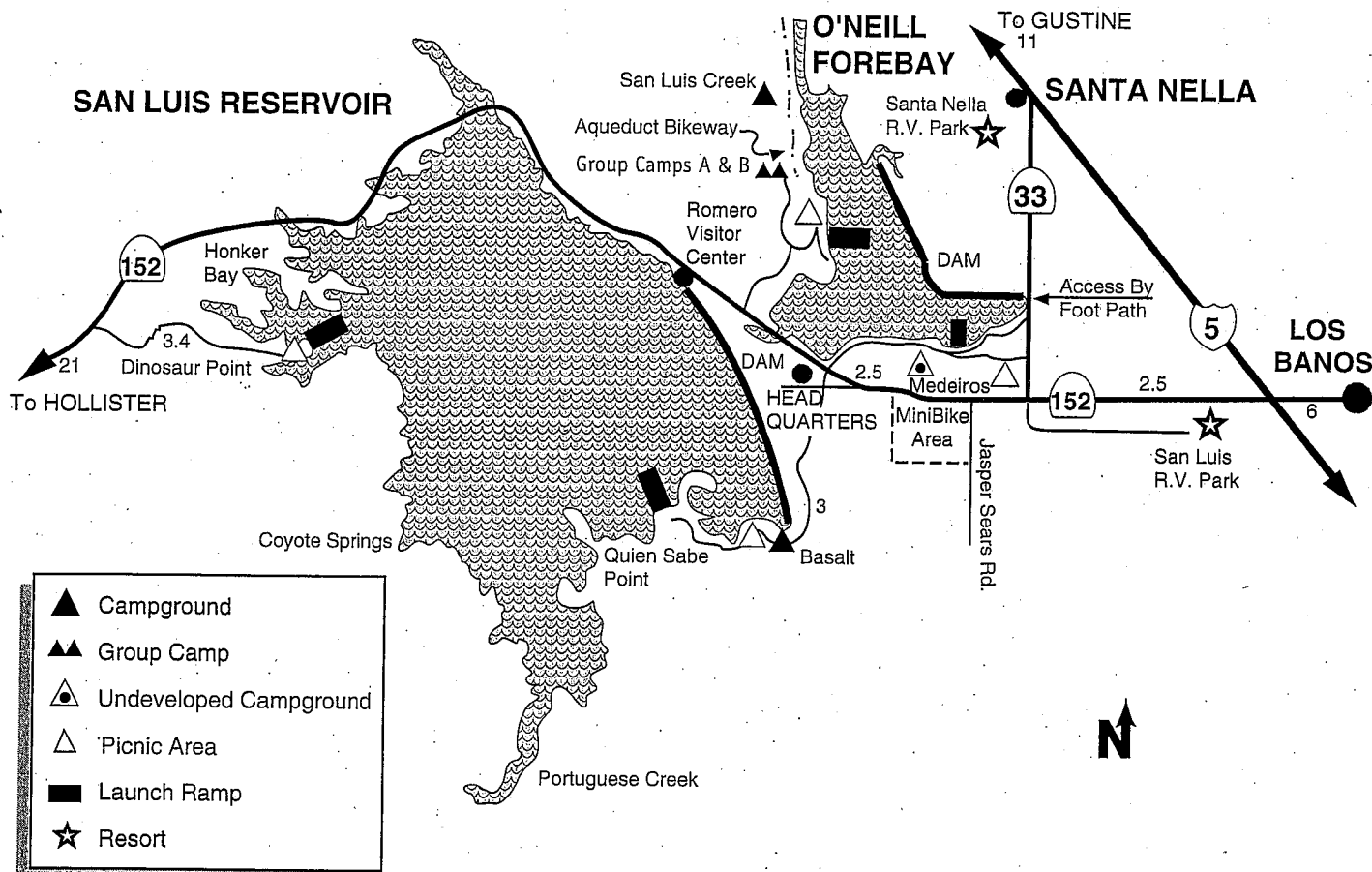
Lake McSwain Marina
8044 Lake McClure Road
Snelling 95369
Ph: (209) 378-2534

99 Developed Campsites for Tents & R.V.s, 22 Full Hookups, 43 Water & Electric Hookups. Fees: \$14 - \$22. Picnic Sites and Group Picnic Facility up to 200 People. Full Service Marina with Gas for Boats & Cars, 2-lane Launch Ramp, Rentals: Fishing Boats. Moorings, Snack Bar, Grocery Store, Laundromat, Showers, Playground Area. *Reservations through Parks Department Office at (800) 468-8889. Reservation Fee: \$5.*

SAN LUIS RESERVOIR and O'NEILL FOREBAY

San Luis Reservoir State Recreation Area is at an elevation of 544 feet in the eastern foothills of the Diablo Mountain Range west of Los Banos. This huge Reservoir has 13,800 surface acres and 65 miles of grassy shoreline. In addition to good fishing, San Luis Reservoir is popular for boating, swimming and windsurfing but sudden strong winds can be a hazard. Warning lights are located at the Romero Overlook, Basalt

campground and Quien Sabe Point at the Reservoir as well as the Medeiros launch ramp and San Luis Creek area at the Forebay. The O'Neill Forebay has a surface area of 2,000 acres with 14 miles of brush-covered shoreline. The 67-mile San Joaquin Section of the California Aqueduct Bikeway ends at the Forebay. Boating and fishing are popular. Waterfowl hunting is allowed at these Lakes in season.



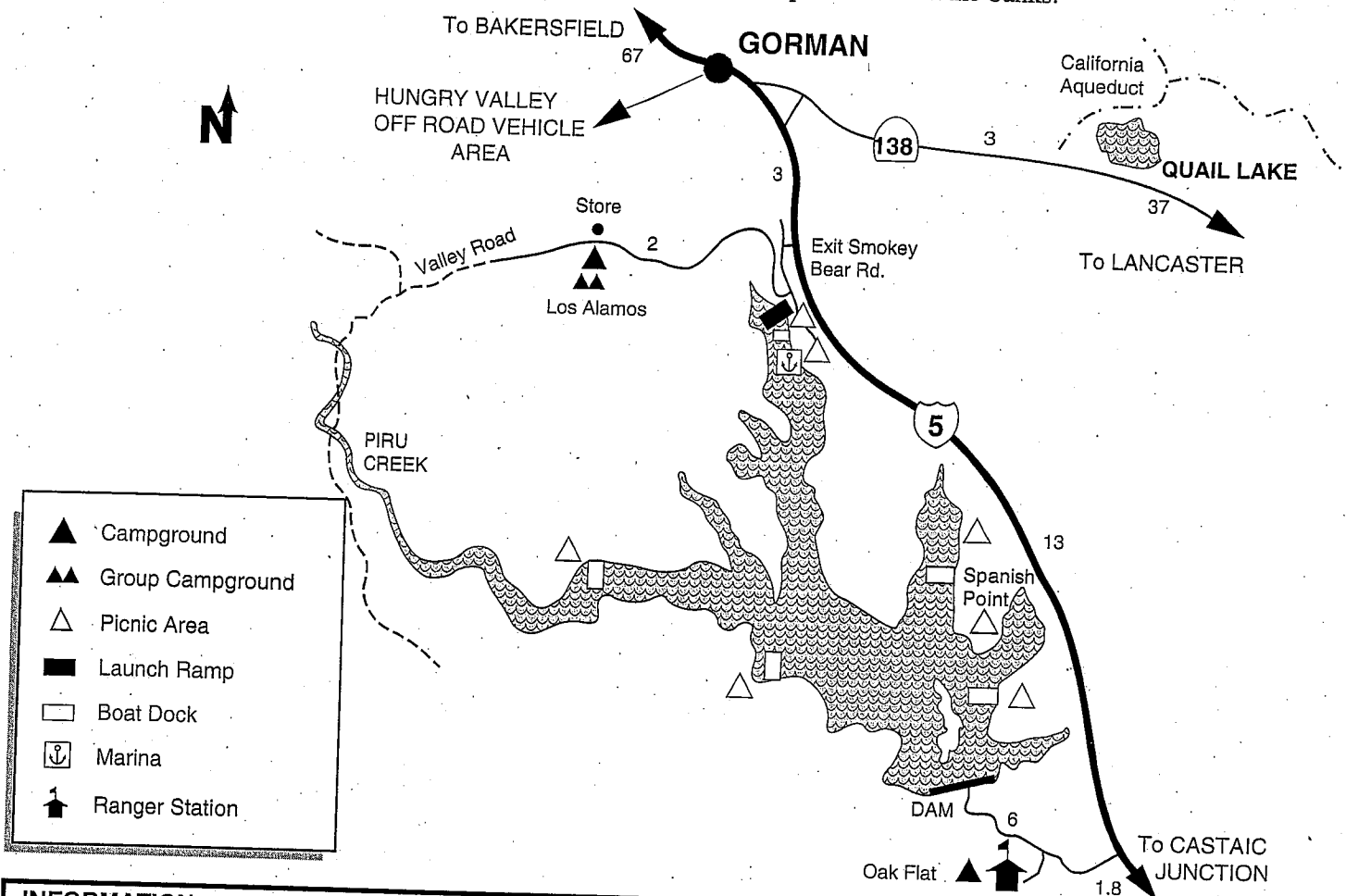
INFORMATION: San Luis Reservoir State Rec. Area, 31426 Gonzaga Rd., Gustine 95322—Ph: (209) 826-1196

CAMPING	BOATING	RECREATION	OTHER
Basalt: 79 Dev. Sites for Tents & R.V.s - \$12 Disposal Station Reserve: Ph: (800) 444-7275 Medeiros: 350 Undev. Sites for Tents & R.V.s - \$7 San Luis Creek: 53 Dev. Sites for Tents & R.V.s With Hookups - \$14 Group Camps: A: 60 Pers. 15 Veh. \$45 & B: 30 Pers. 10 Veh. \$22.50 Day Use Only Fee: \$2	Power, Row, Canoe, Sail, Waterski, Jets, Windsurf & Inflatable Launch Ramps <i>Beware of Sudden Winds</i> 24 Hour Weather Conditions Updated Every 20 Min. Ph: (800) 805-4805 <i>Water May Fluctuate up to 200 Feet Annually</i>	Fishing: Catfish, Bluegill, Crappie, Striped & Black Bass, Sturgeon, Shad Swimming - Beaches Picnicking Hunting: Waterfowl Only in Season 157 Acre Minibike Trail Area California Aqueduct Bikeway	Visitor's Center at Romero Overlook Santa Nella R.V. Park Full Hookups Ph: (209) 826-3105 San Luis R.V. Park Full Hookups Ph: (209) 826-5542 Full Facilities in Los Banos and Santa Nella

PYRAMID LAKE

Pyramid Lake is at an elevation of 2,606 feet in the Angeles National Forest in Northwestern Los Angeles County. This popular Lake has a surface area of 1,297 acres. Most of the 21 miles of rugged shoreline are accessible only by boat. There are boat-in picnic sites and restrooms scattered around the Lake. Spanish Point is a favorite spot with picnic sites and a

beach. While there is also a good trout and warm water fishery, Pyramid is known as one of Southern California's prime striped bass waters. There are good marine and campground facilities under concession from the U.S. Forest Service. Quail Lake, the beginning of the southern portion of the California Aqueduct, offers no facilities. Anglers can fish for striped bass from the banks.



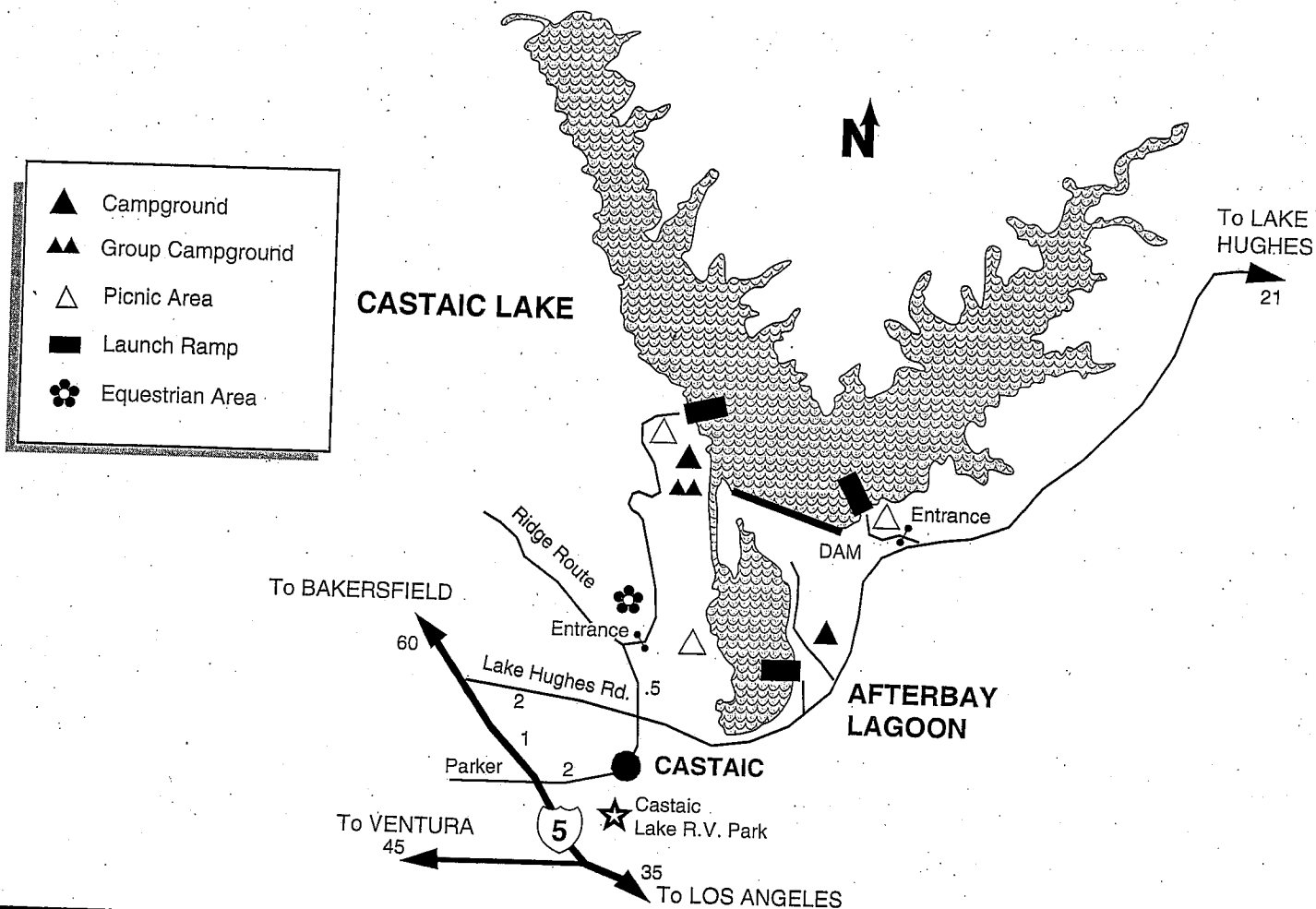
INFORMATION: Pyramid Lake, c/o Pyramid Enterprises, P.O. Box 249, Piru 93040—Ph: (661) 295-1245

CAMPING	BOATING	RECREATION	OTHER
Los Alamos: 93 Dev. Sites for Tents & R.V.s Fee: \$12 48 First Come Basis 45 Sites Can be Reserved 3 Group Sites to 30 People Each Reservations Only Ph: (800) 416-6992	Open to All Boating, Waterskiing & Windsurfing Speed Limit 35 MPH Full Service Marina Ph: (661) 257-2892 Docks & Slip Rentals Launch Ramp Rentals: Fishing Boats	Fishing: Striped Bass, Largemouth & Smallmouth Bass, Rainbow Trout, Channel Catfish, Bluegill, Crappie & Sunfish Swimming Beaches Picnicking Boat-In Picnic Sites Off Road Vehicles: Only at Hungry Valley Designated Area	Snack Bar Bait & Tackle Fish Cleaning Station

CASTAIC LAKE

Castaic Lake and the Afterbay Lagoon are at an elevation of 1,500 feet and operated by the County of Los Angeles. The large recreation area covers 8,800 acres. The Main Reservoir has 29 shoreline miles and the Afterbay Lagoon has 3 shoreline miles. The east arm of the Main Reservoir is open to slower boating while the west arm is for waterskiing and

faster boating. The Lagoon is open to non-power boating and swimming from mid-June through September. Fishing at the Main Reservoir is from sunrise to sunset, but the Lagoon offers 24-hour fishing on the east shoreline. There is a good warm water fishery and trout are stocked in the winter months.



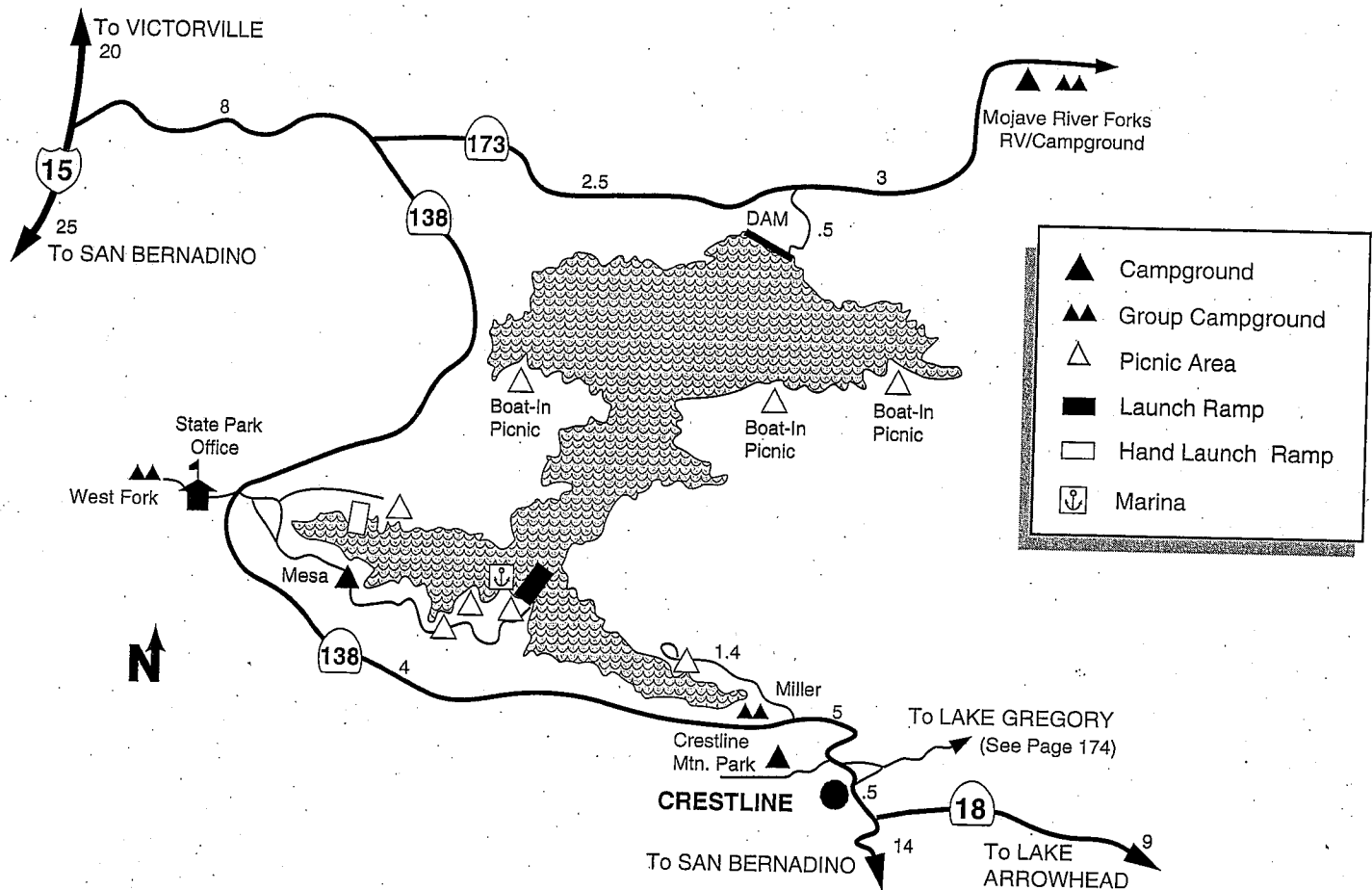
INFORMATION: Castaic Lake, 32132 Castaic Lake Dr., Castaic 91384—Ph: (661) 257-4050

CAMPING	BOATING	RECREATION	OTHER
60 Dev. Sites for Tent & R.V. Sites to 35 feet No Hookups Fee: \$12 Tent Sites are Limited Disposal Station Reservations: Ph: (661) 257-4050 Day Use Fee: \$6	Main Reservoir: All Boating Allowed 35 MPH Speed Limit Launch Ramps: \$6 Rentals: Fishing Boats with Motors Afterbay: Non-Power Boats Launch Ramp: \$6	Fishing: Trout, Catfish, Large & Smallmouth Bass Afterbay Lagoon: 24-Hour Fishing Area Afterbay Lagoon: Swim Beach Open Mid-May to Mid-Sept. Picnicking - Group Areas Hiking, Bicycle & Equestrian Trails Playgrounds	Snack Bar Bait & Tackle Marine Supplies Castaic Lake R.V. Park 103 R.V. Sites Full Hookups Fees to \$37 Ph: (661) 257-3340 <i>No Launching After 500 Boats & 125 PWCs</i>

SILVERWOOD LAKE

Silverwood State Recreation Area is located in the San Bernardino Mountains at an elevation of 3,350 feet. This is a popular recreation Lake with a surface area of 1,000 acres and 13 miles of shoreline. The Lake is open to all types of boating. Several brushy areas were left uncleared when filling the Lake which has provided a natural fish habitat. The angler

will find a varied fishery with trophy size largemouth and striped bass. 10 miles of paved trails are available for the hiker and bicyclist and the Pacific Crest Trail passes through this area. Reservations are highly recommended at this scenic area. In addition to the oak-shaded campsites at Silverwood, the camper will find sites at nearby Mojave River Forks.



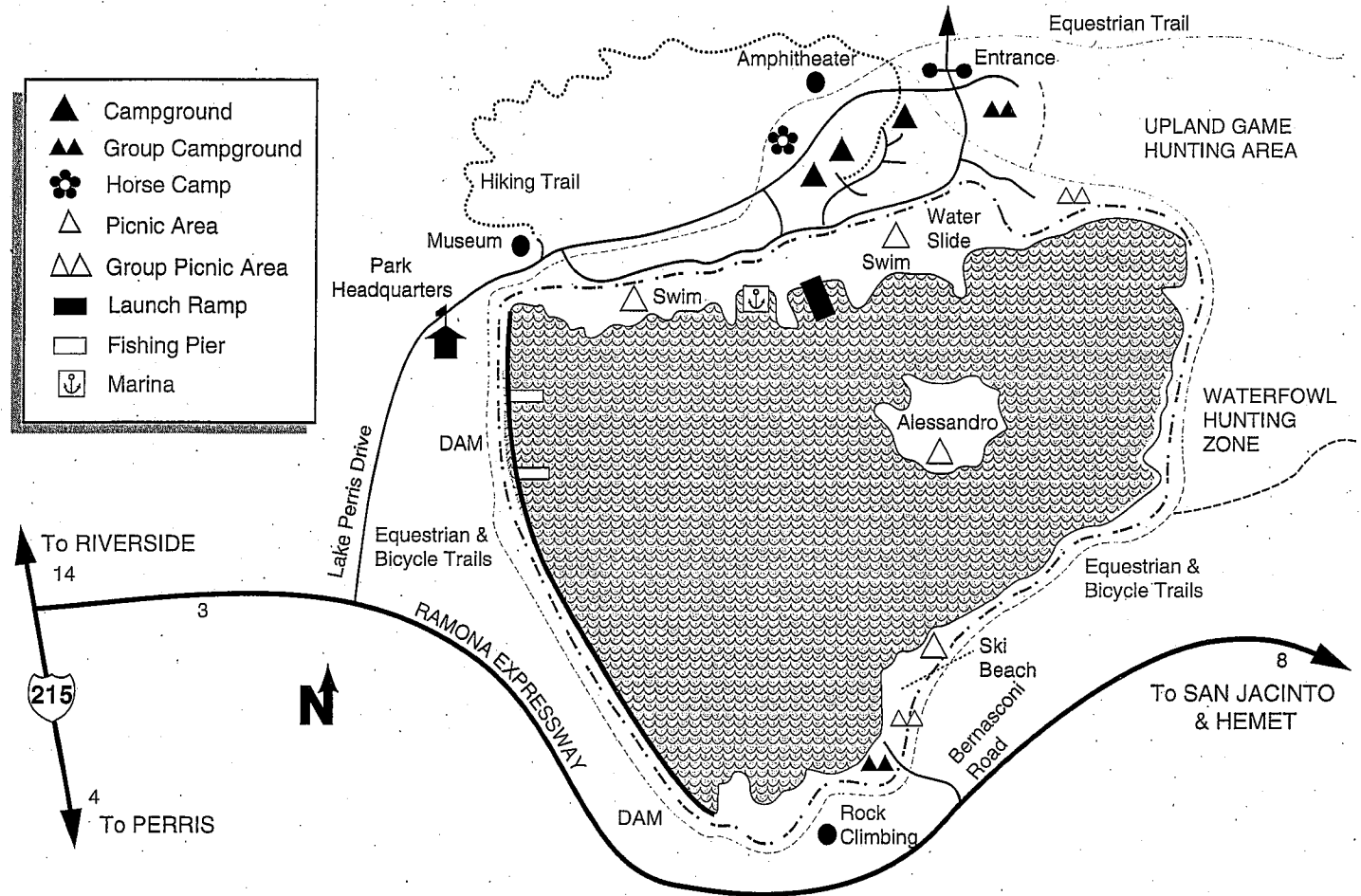
INFORMATION: State Recreation Area, 14651 Cedar Circle, Hesperia 92345—Ph: (760) 389-2303

CAMPING	BOATING	RECREATION	OTHER
131 Dev. Sites for Tents & R.V.s to 34 Feet Fee: \$8 - No Hookups Group Sites: \$40 to \$75 100 People Maximum Disposal Station 7 Bike-In or Hike-In Sites Fee: \$1 per person Reserve: Ph: (800) 444-7275 Reservations Recommended Summer Weekends No Campfires/Boat-In Areas	Power, Row, Canoe, Sail, Waterski, Jets & Windsurf Speed Limit - 35 MPH Designated Boating Zones Launch Ramps: \$3 Rentals: Fishing Boats & Jets Docks, Berths	Fishing: Rainbow Trout, Catfish, Bluegill, Crappie, Trophy Largemouth & Striped Bass, Swimming Picnicking Hiking Trails Visitor Center Campfire Program Bald Eagle Boat Tours: Contact Park for Reservations	Snack Bar Grocery Store Bait & Tackle Disposal Station Mojave River Forks R.V. Campground 18107 Highway 173 Hesperia 92345 Ph: (760) 389-2322 90 Dev. Sites for Tents & R.V.s Group Campground

LAKE PERRIS

Lake Perris State Recreation Area is the southern terminus of the California Water Project. The Lake's 2,200 surface acres are surrounded by rocky mountains towering to more than a thousand feet above the water's surface. Alessandro Island, rising to 230 feet, is a favorite boat-in picnic area. The complete recreation park provides an enormous number of

activities and facilities. Fishing is good from boat or shore. This is a popular Lake for waterskiing, windsurfing, sailing and fishing. There are specific hunting areas for waterfowl and upland game. The hiker, bicycler and equestrian will find extensive trails. There are also designated rock climbing scuba diving areas. Camping reservations are a must.



INFORMATION: State Recreation Area, 17801 Lake Perris Dr., Perris 92371—Ph: (909) 940-5603

CAMPING	BOATING	RECREATION	OTHER
167 Dev. Tent Sites Fee: \$8 254 R.V. Sites to 31 Feet with Hookups Fee: \$14 6 Group Campgrounds Disposal Station Reserve: (800) 444-7275 Boat Camping in Slips Only With Prior Approval	Open to All Boating Designated Zones 35 MPH Speed Limit 5 MPH Areas Full Service Marina Launch Ramps: Storage, Slips Gas, Docks Rentals: Fishing & Patio Boats, Knee Boards, Life Jackets, Waterskis Marine Supplies Boat Repairs	Fishing: Trout, Alabama Spotted & Largemouth Bass, Bluegill, Channel Catfish, Sunfish Picnicking 3 Group Sites Swimming, Scuba Diving Beaches & Waterslide Hiking, Bicycle & Equestrian Trails Rock Climbing Area Hunting: Waterfowl & Upland Game	Horse Camp: Corrals, Picnic Tables to 50 People Snack Bar Restaurant Bait & Tackle