



Search

Search input field with a 'Go' button.

Site Map

Shasta-Trinity National Forest

Home

Special Places

Recreation

Alerts & Notices

Passes & Permits

Maps & Publications

Land & Resources Management

Learning Center

Working Together

About the Forest

News & Events

Contact Information

Shasta-Trinity National Forest Headquarters 3644 Avtech Parkway Redding, CA 96002 (530) 226-2500 711 (TTY) All Offices

Big Bar Ranger Station CLOSED

Hayfork Ranger Station (530) 628-5227

McCloud Ranger Station (530) 964-2184

Mt. Shasta Ranger Station (530) 926-4511

Shasta Lake Ranger Station (530) 275-1587

Weaverville Ranger Station (530) 623-2121

Yolla Bolla Ranger Station (Platina) (530) 352-4211

USDA is an equal opportunity provider, employer, and lender.

Stay Connected



Contact Us

Maps & Publications


The US Forest Service provides several types of publications and maps to the public. The material is available in many forms: brochures, maps, Recreational Opportunity Guides (ROGs), on such subjects as recreation, sightseeing, wilderness, travel management, and vegetation.

Forest Maps

The Forest Service publishes a variety of map products to help you plan your next adventure or enjoy your next visit!

For example:

- You can purchase National Forest Visitor Maps through the National Forest Map Store or our partner organization, Discover Your Northwest. Several types of mobile compatible maps are available from Avenza Maps. US Geological Survey website offers USGS Topographic Maps and a wide variety of maps on-line and for purchase.



In general, forest visitor and other kinds of maps may also be purchased at most Shasta-Trinity National Forest Offices.

Forest Publications

Our publications fall into a few broad categories: administrative, general, recreation and research publications. Select the "Forest Publications" link for even more opportunity guides.

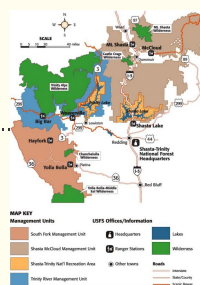
Recreation Opportunity Guides

Biking and OHV:

- Mountain Biking Opportunities (Weaverville area) OHV Recreation Opportunities

Boating:

- Boat Ramps at Shasta Lake Boat Rentals at Shasta Lake Boating on the Trinity River How far to the Water? (Shasta Lake area) Iron Canyon Reservoir Public Boat Ramps with Loading Platforms (Shasta & Trinity Lakes)



Camping:

- AH-DI-NA: A Short History (McCloud area) Big Bar Campgrounds Campground Host Program Commercial Services (Weaverville & Trinity Lake area) Commercial Services at Shasta Lake Group Campgrounds (Trinity Lake area) Guide to I-5 Campgrounds Iron Canyon Reservoir McCloud Area Recreation Guide Medicine Lake Highlands Volcanic Area Recreation Facilities Guide (Entire forest) Recreation Facilities Guide (Hayfork area) Recreation Facilities Guide/a> (Trinity Lake area) Recreation Opportunities (Mt. Shasta area) Shasta Lake Camping Upper McCloud River Area

Fishing:

Quick Links

National FS Publications

Alerts & Warnings

Hazardous Road Conditions Across the Forest

- Hwy 299 Road Closure Quagga and Zebra Mussel Alert Marijuana gardens in the woods? Serpentine and Naturally Occurring Asbestos (NOA)

View All Forest Alerts

Highlights

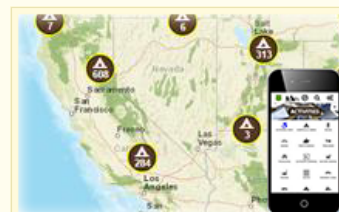
RECREATION OPPORTUNITY GUIDES...

...offer tips about Shasta-Trinity recreation, such as bicycling to wildlife viewing and everything in between. The guides are updated once a year in the spring.

Maps for mobile devices



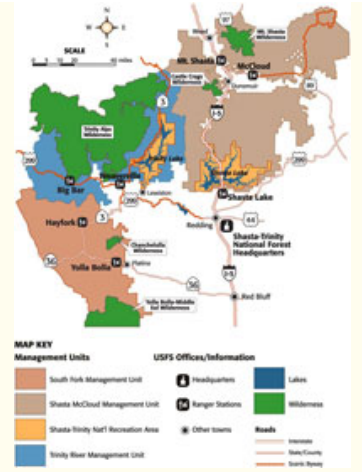
After downloading and using the app, let us know what you think at r5digitalmaps@fs.fed.us.



Interactive Visitor Map: Shasta-Trinity National Forest

- ▶ [Fishing at Shasta Lake](#)
- ▶ [Fishing Guide](#) (Trinity River & Lakes, Trinity Alps Wilderness)

*These are just a sampling of the types of handouts that are free at your local forest office.*



Shasta-Trinity National Forest

# Treeesearch

Treeesearch



GPO's Federal Digital System (FDSys)