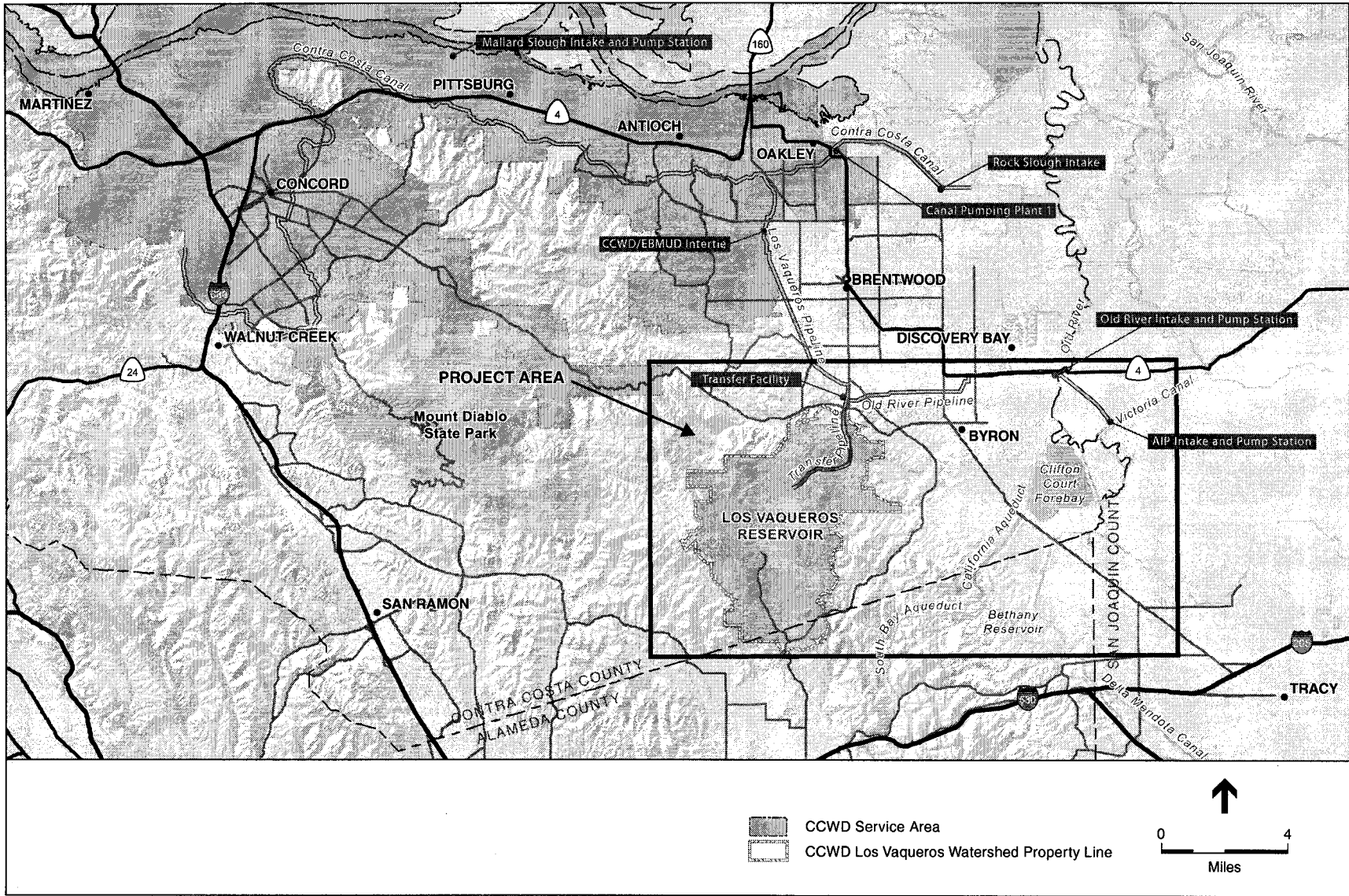


SOURCE: DeLorme Street Atlas USA, 2000; and ESA, 2008

Los Vaqueros Reservoir Expansion Project . 201110

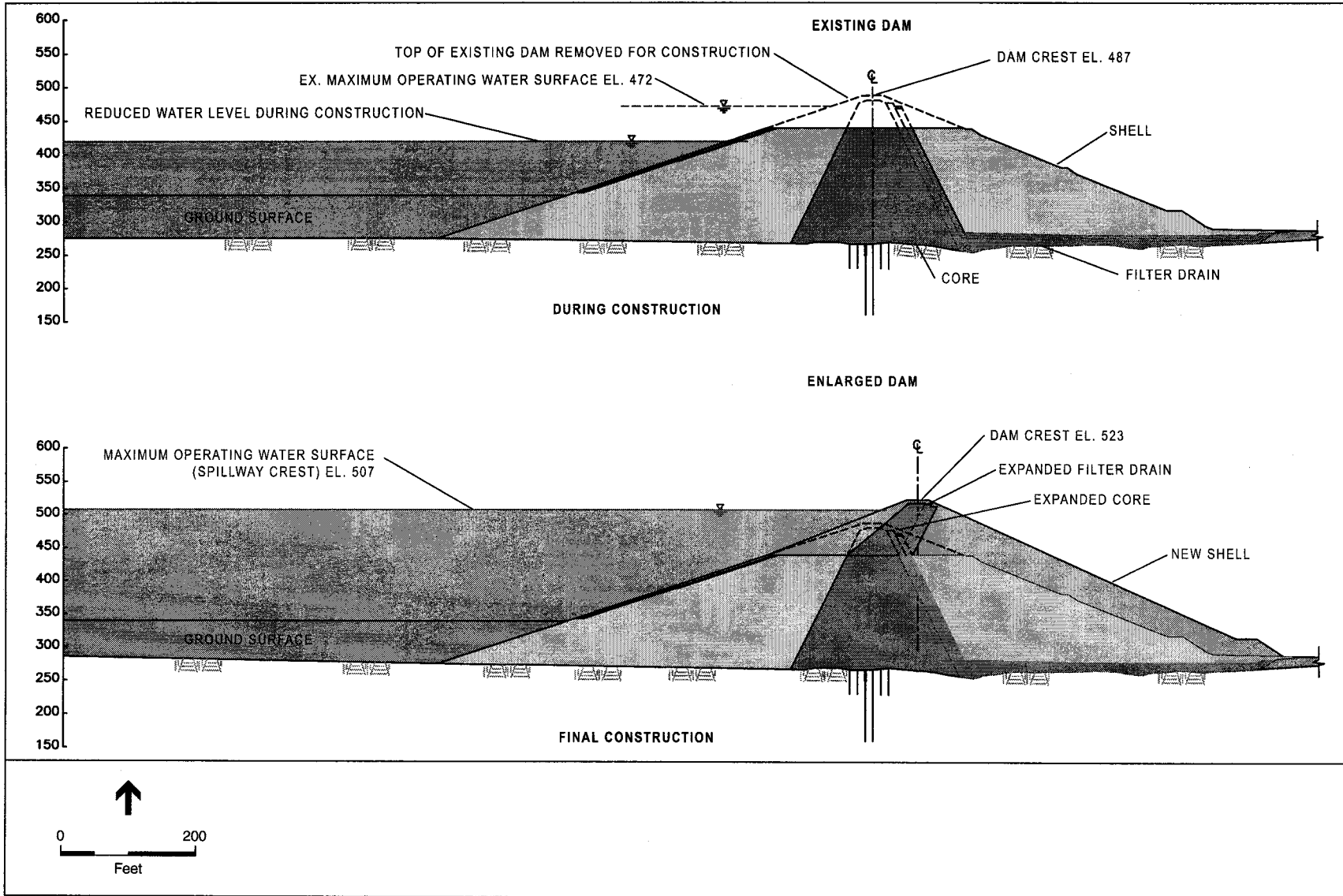
PUBLIC NOTICE 19900070
Figure 1 Of 4



SOURCE: USGS, 1993 (base map); and ESA, 2008

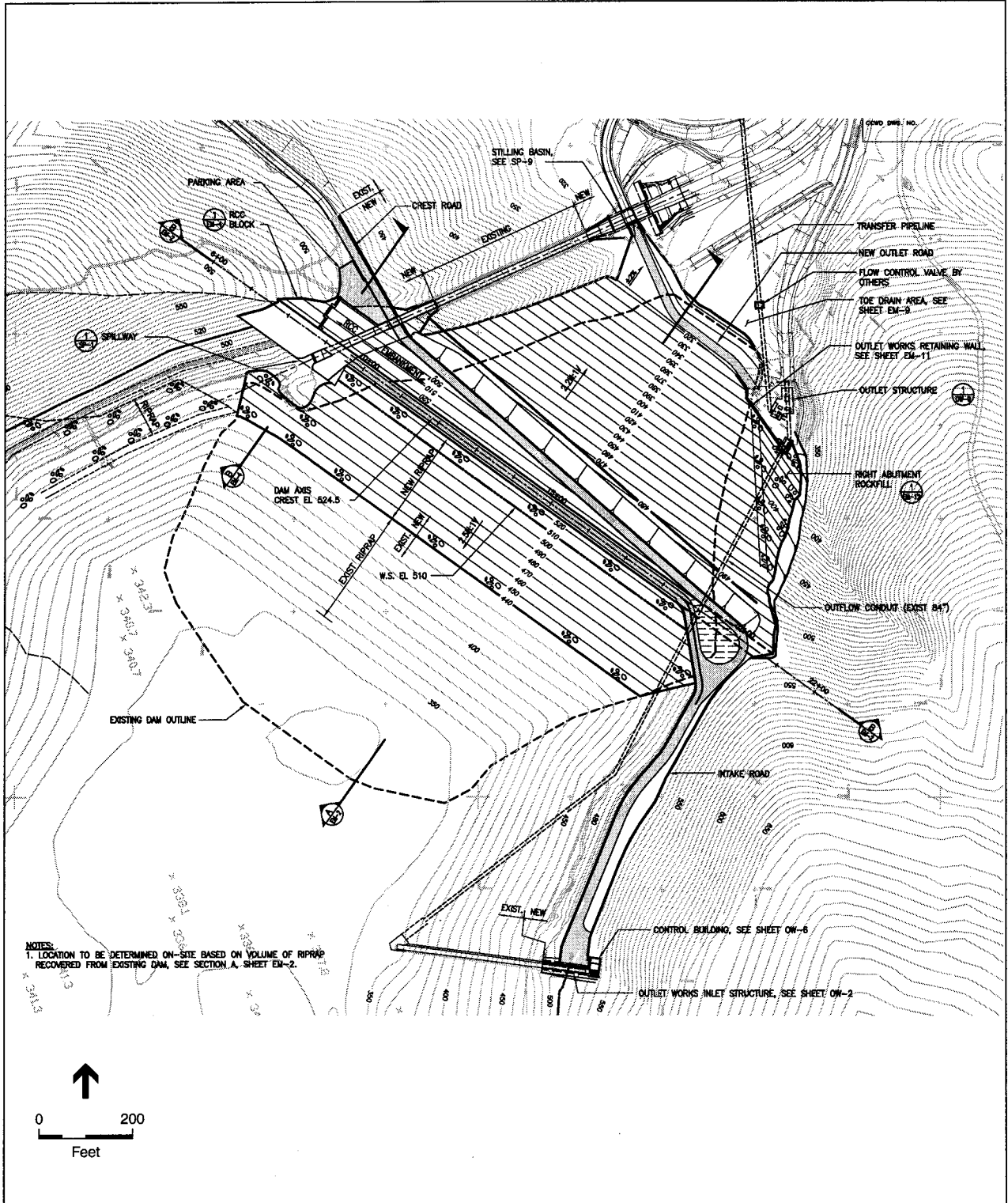
Los Vaqueros Reservoir Expansion Project . 201110

Figure 2
 Project Area Location Relative to
 CCWD Existing Water System Facilities



SOURCE: URS Corporation, 2008; and ESA, 2008

PUBLIC NOTICE 199000070
 Figure 3 of 4
 Profile View of Dam Raise



SOURCE: URS, 2009; and ESA, 2009

PUBLIC NOTICE 199000070
 Figure 4 of 4
 Plan View of Dam Raise