

Appendix L

Groundwater Existing Conditions

This page left blank intentionally.

Source for all Appendix L Data:

DWR. Water Data Library 2015, Available at:

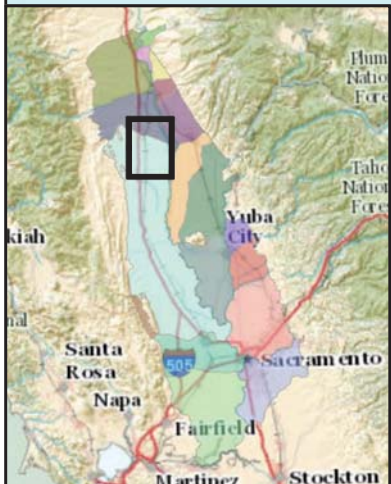
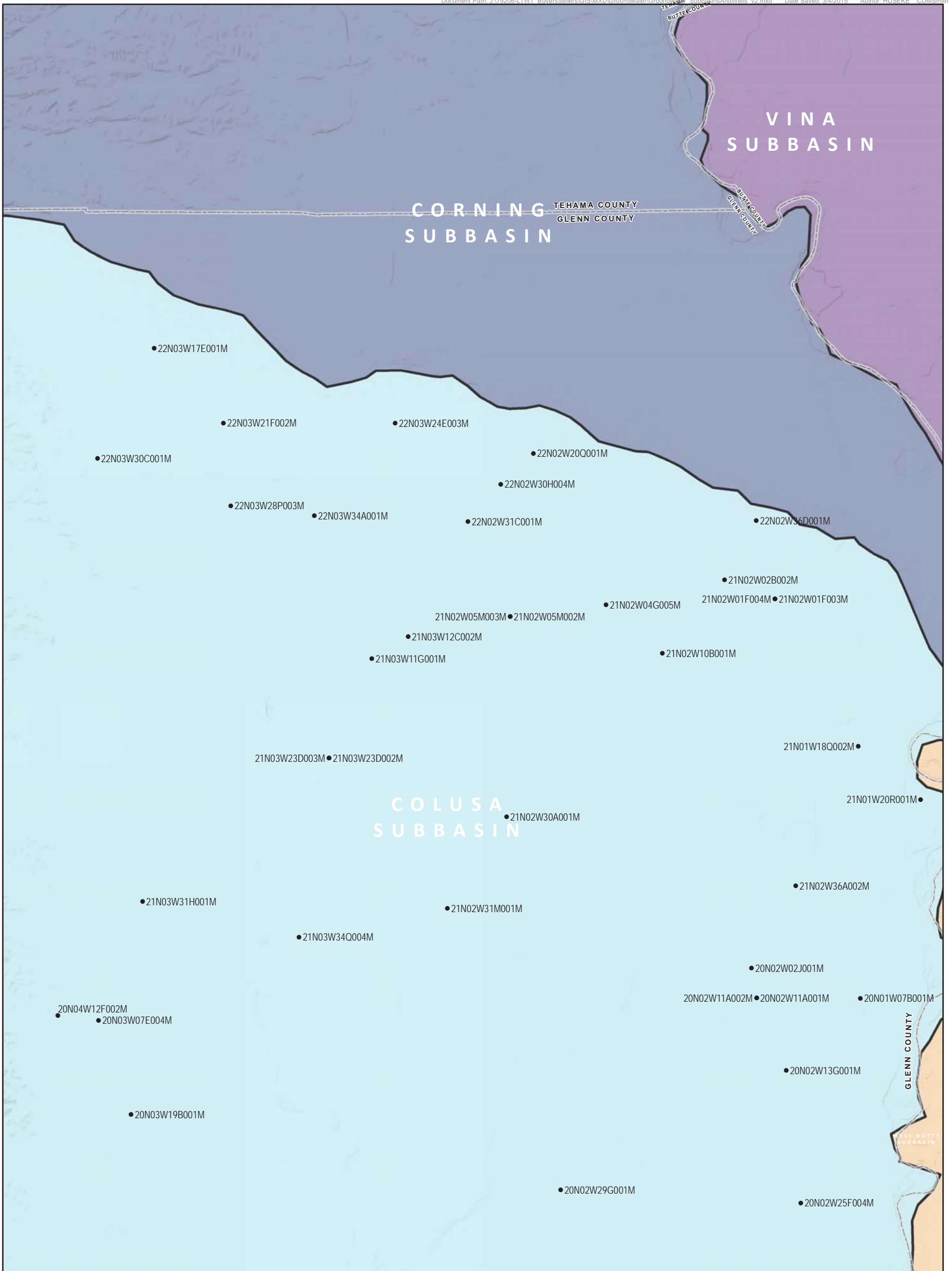
<http://www.water.ca.gov/waterdatalibrary/docs/Hydstra/index.cfm?site=22N02W15C002M>.

Accessed March, 2015.

This page left blank intentionally.

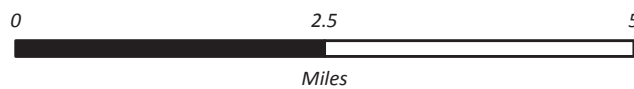
Location Maps for Shallow, Intermediate and Deep Groundwater Monitoring Wells

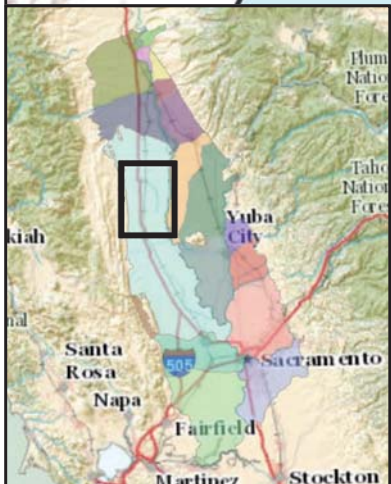
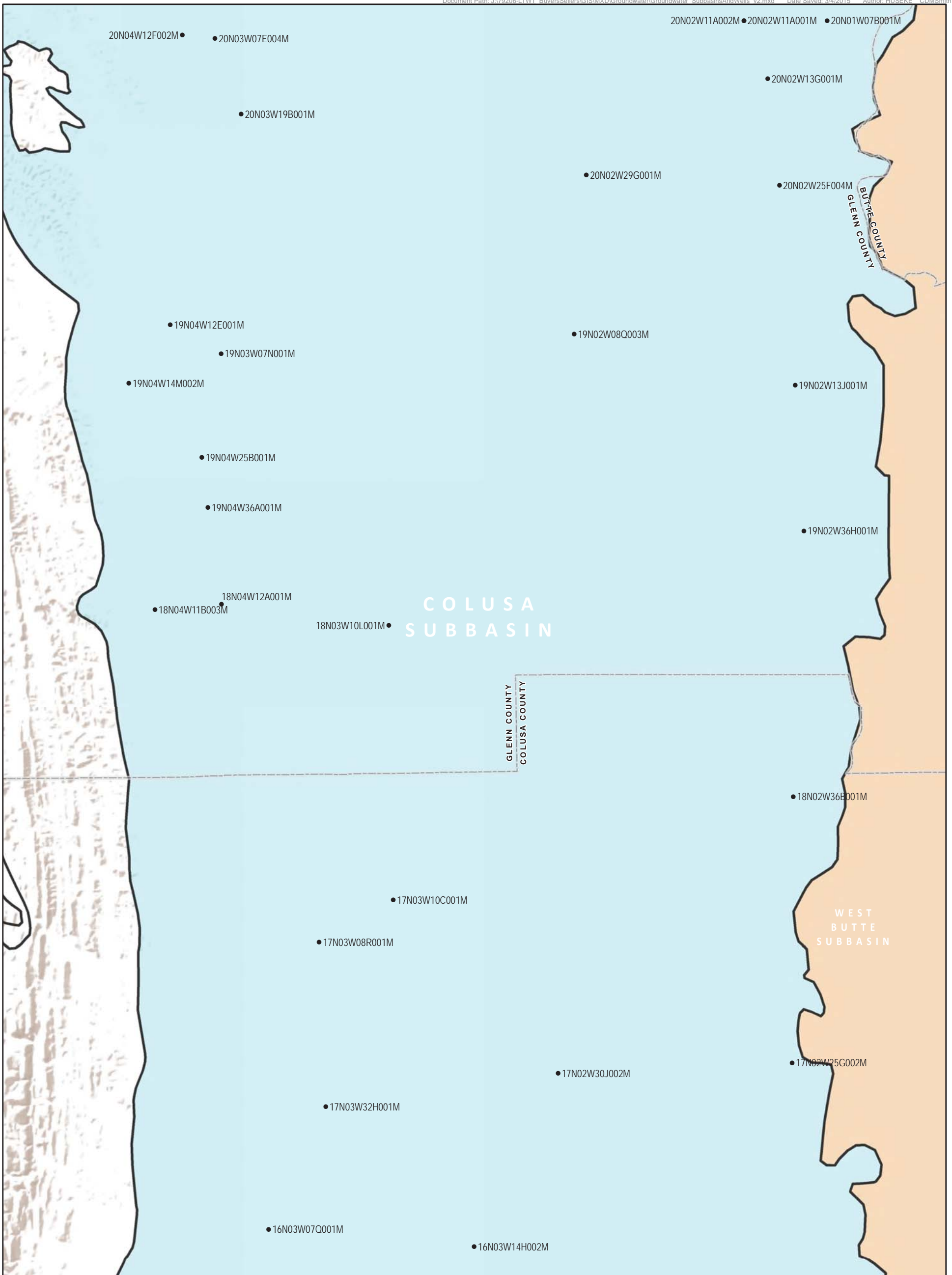
This page left blank intentionally.



Location of Shallow Groundwater Monitoring Wells Colusa Subbasin Part 1 of 4

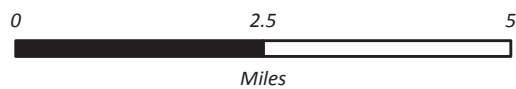
Note: For readability, the full ID of wells identified with a single digit can be found in a list on the figure.

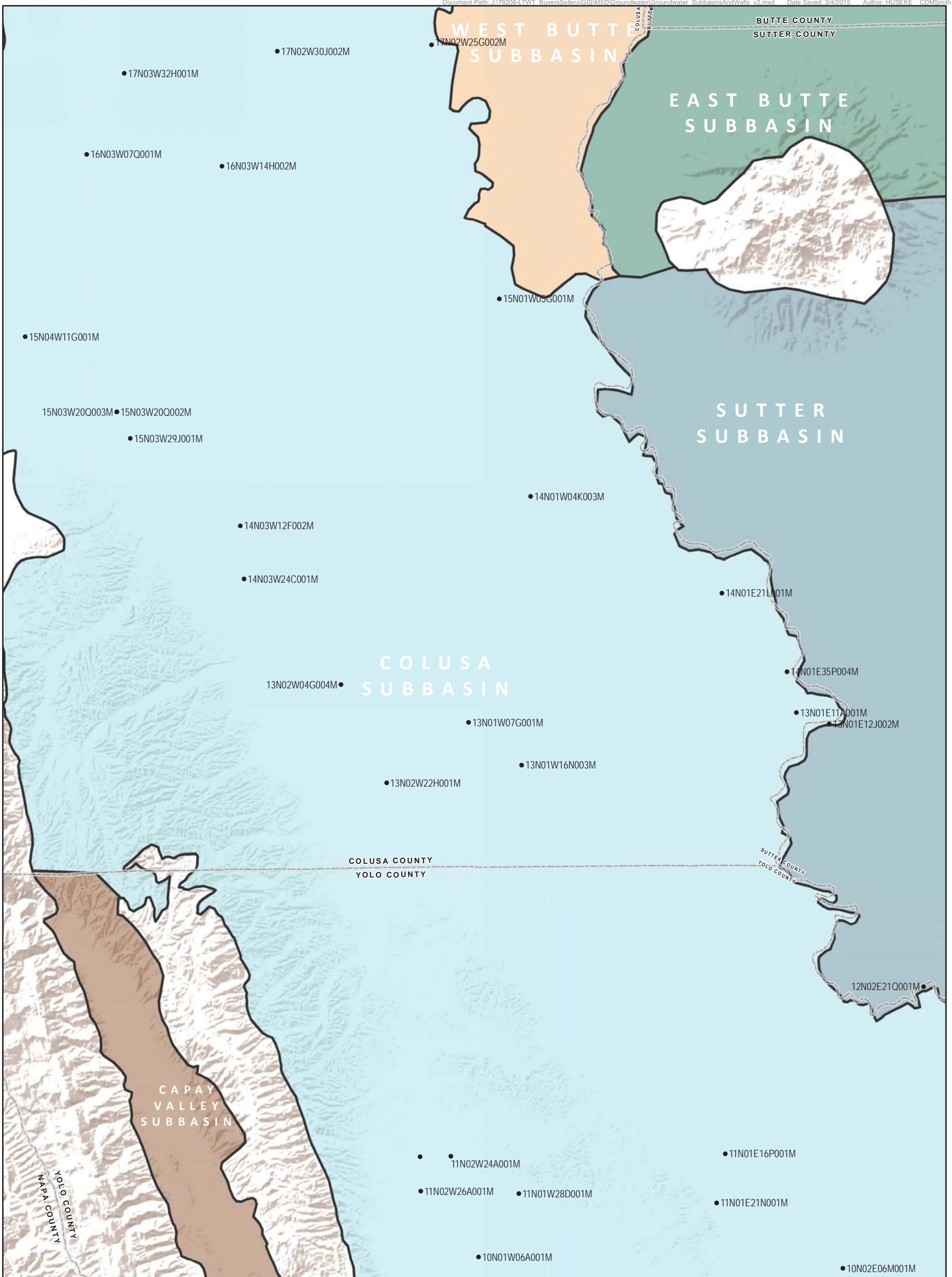




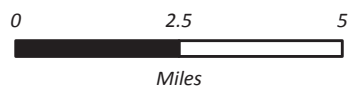
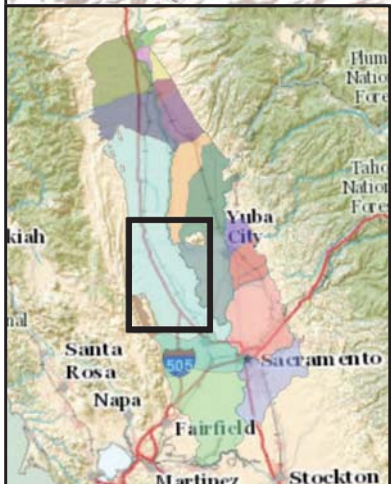
Location of Shallow Groundwater Monitoring Wells Colusa Subbasin Part 2 of 4

Note: For readability, the full ID of wells identified with a single digit can be found in a list on the figure.



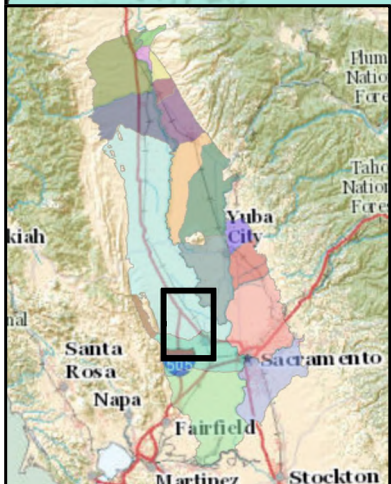
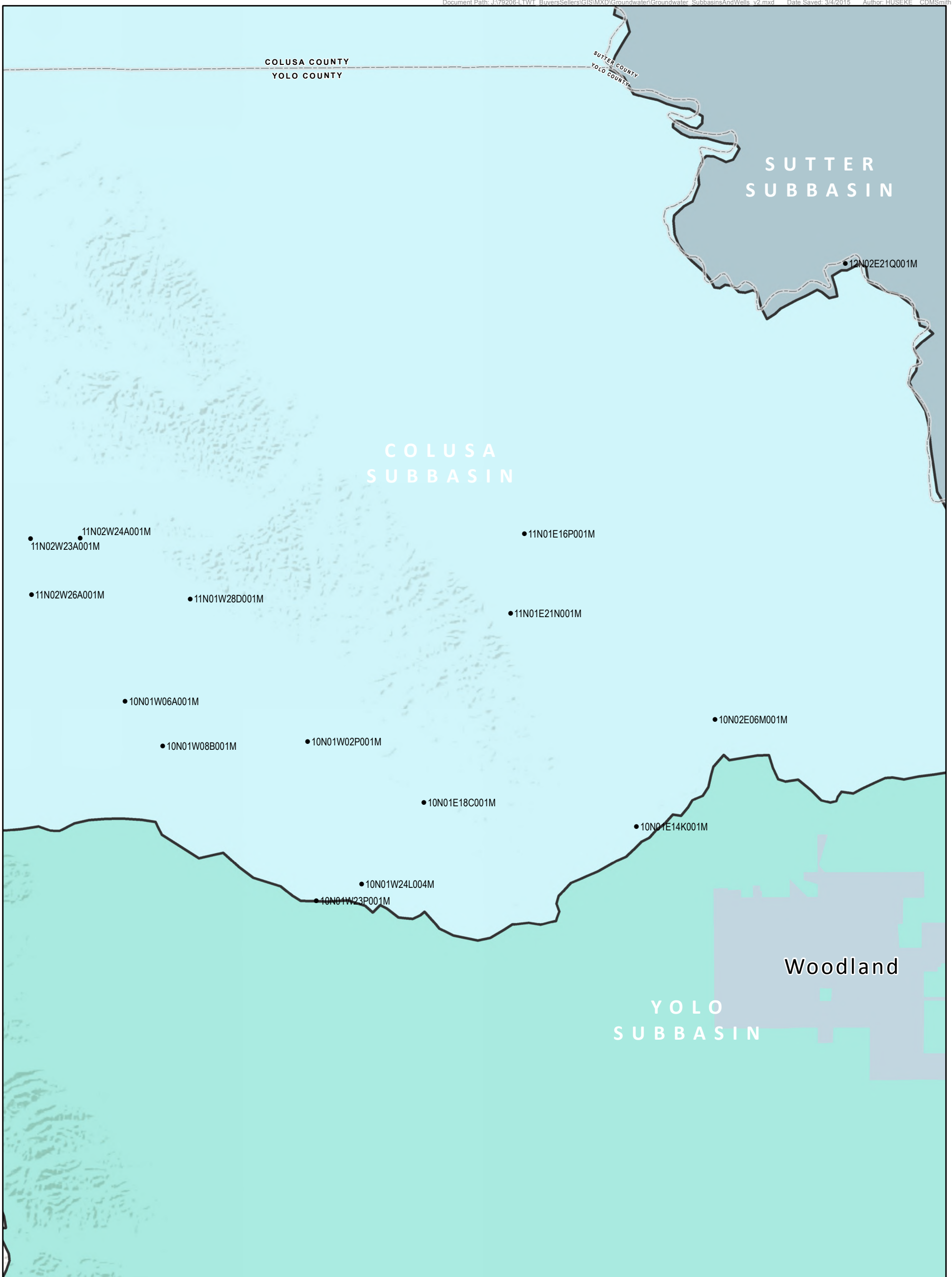


Location of Shallow Groundwater Monitoring Wells Colusa Subbasin Part 3 of 4



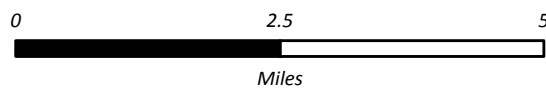
Note: For readability, the full ID of wells identified with a single digit can be found in a list on the figure.

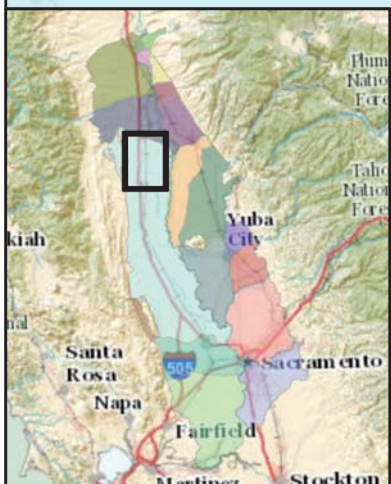
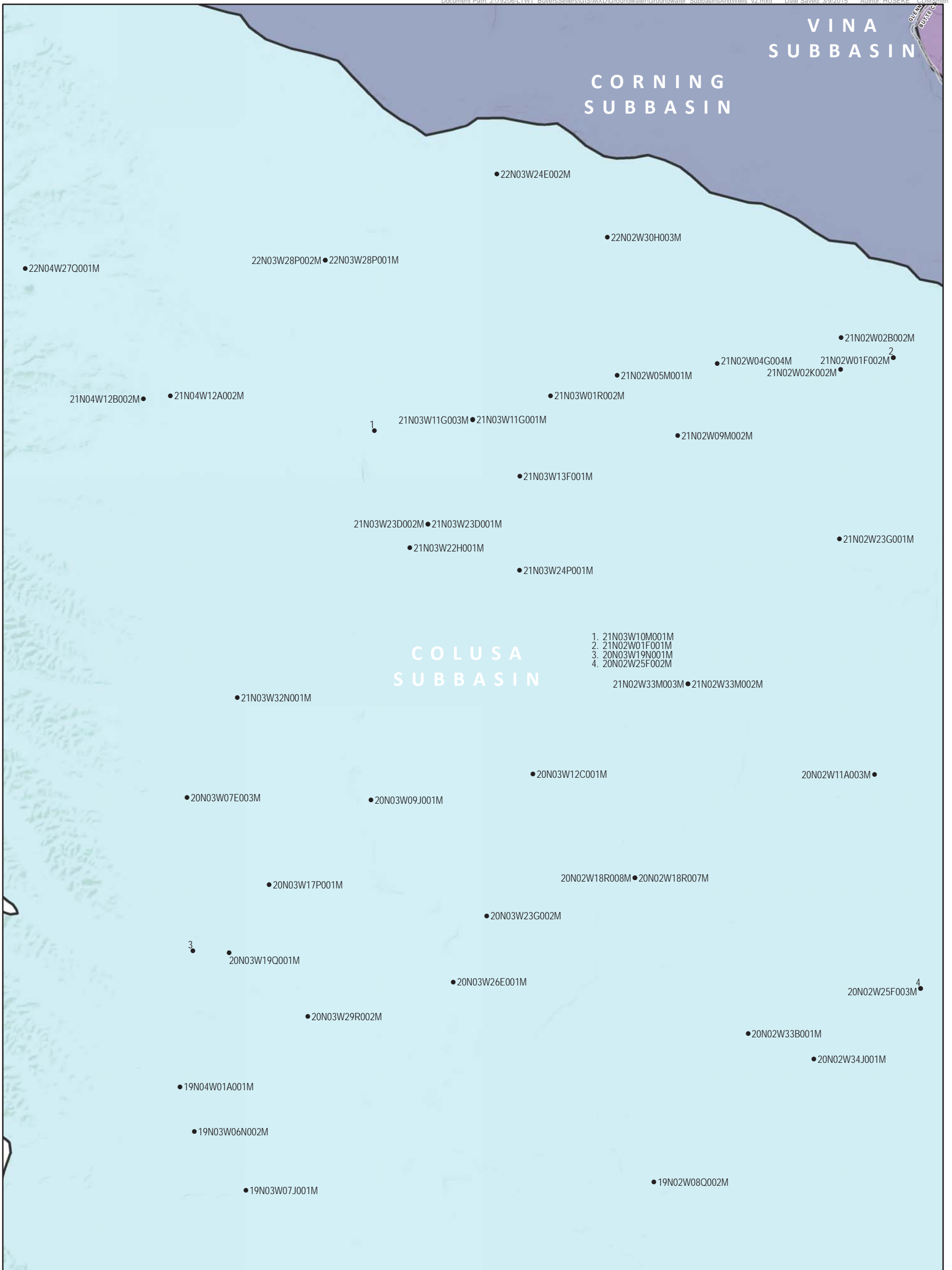




Location of Shallow Groundwater Monitoring Wells
Colusa Subbasin
Part 4 of 4

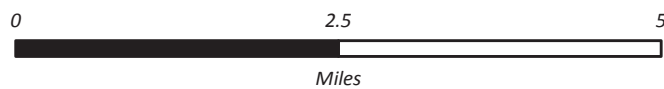
Note: For readability, the full ID of wells identified with a single digit can be found in a list on the figure.

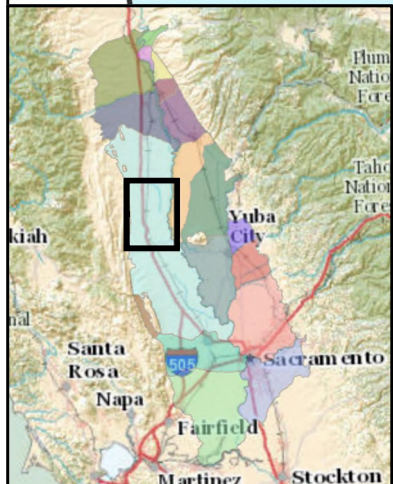
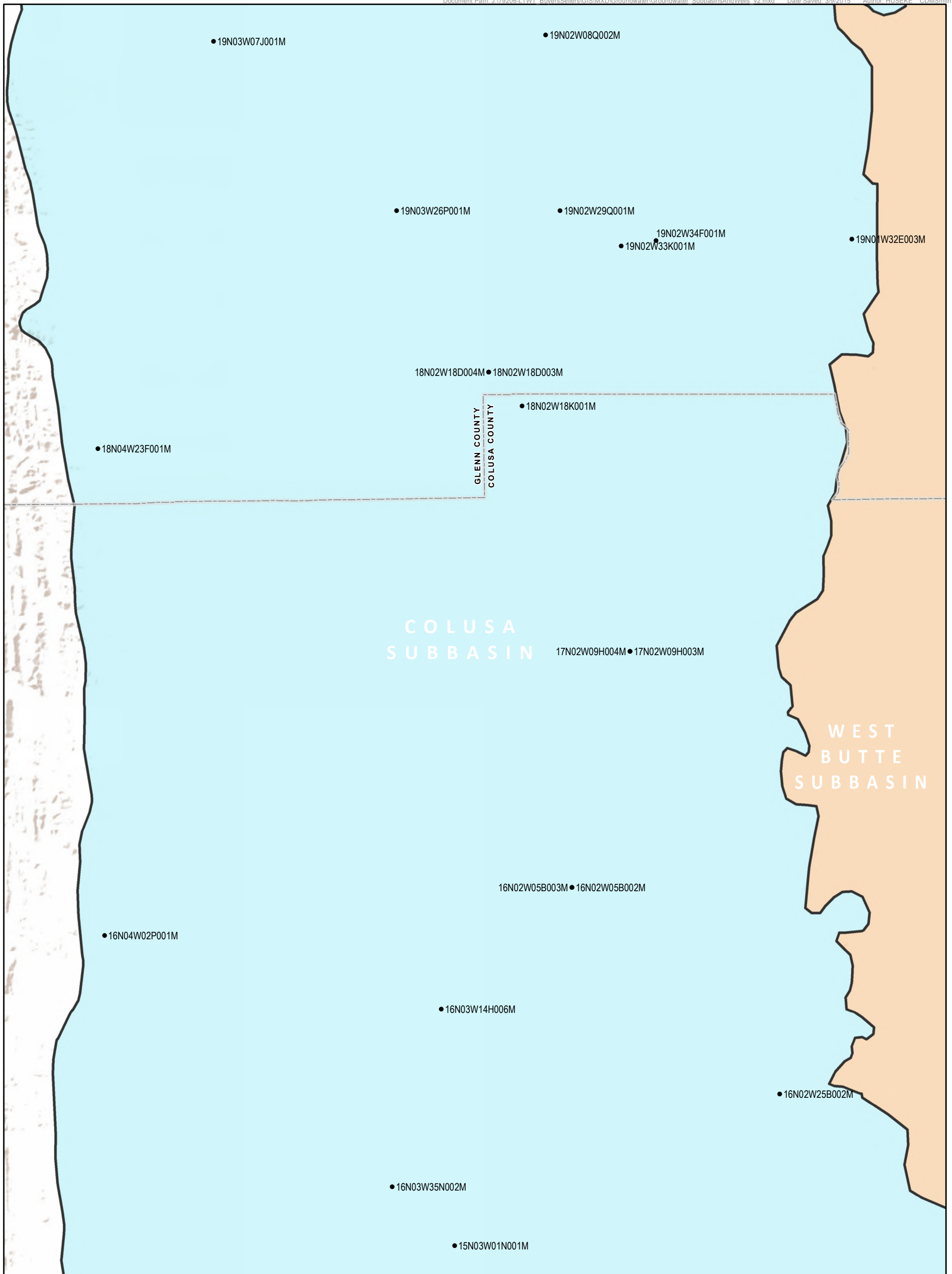




Location of Intermediate Depth Groundwater Monitoring Wells Colusa Subbasin Part 1 of 4

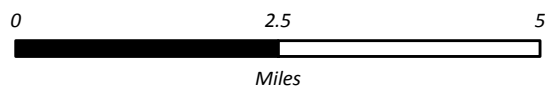
Note: For readability, the full ID of wells identified with a single digit can be found in a list on the figure.

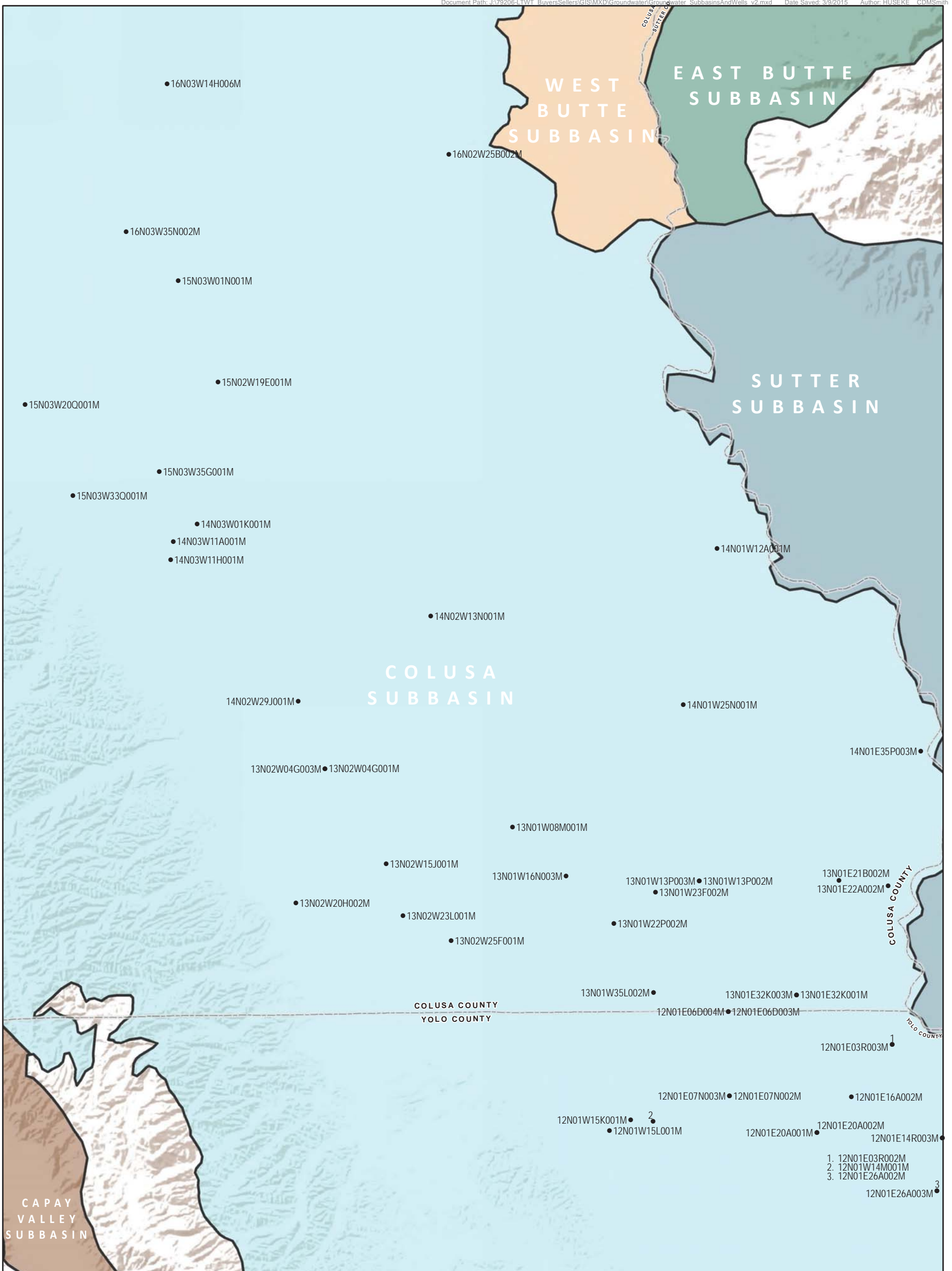




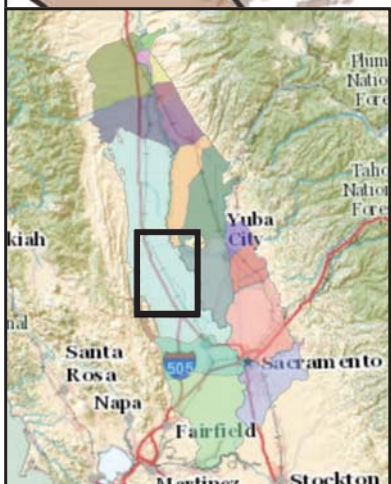
Location of Intermediate Depth Groundwater Monitoring Wells Colusa Subbasin Part 2 of 4

Note: For readability, the full ID of wells identified with a single digit can be found in a list on the figure.



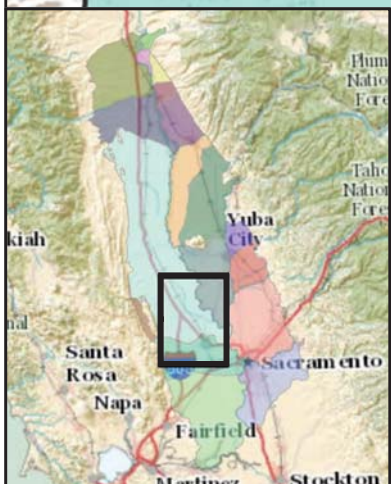


Location of Intermediate Depth Groundwater Monitoring Wells Colusa Subbasin Part 3 of 4



Note: For readability, the full ID of wells identified with a single digit can be found in a list on the figure.

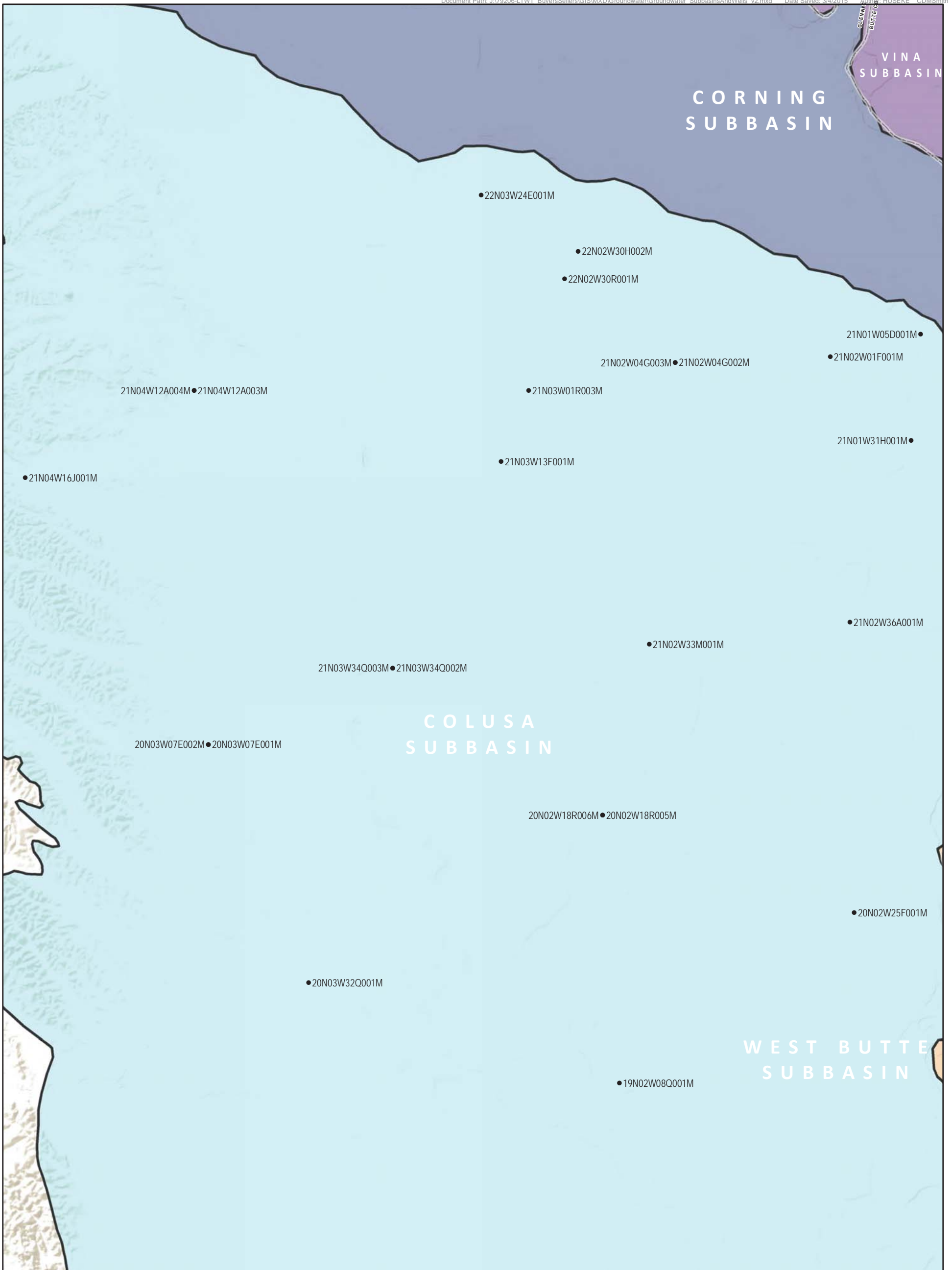




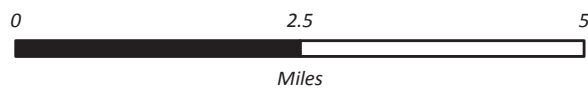
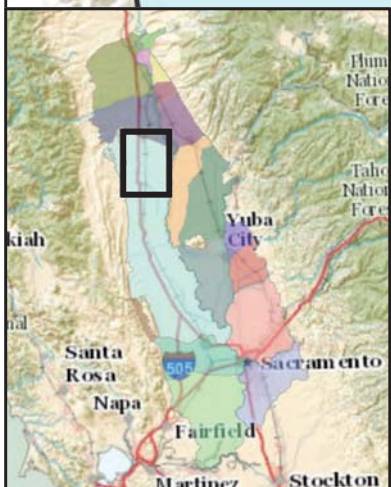
Location of Intermediate Depth Groundwater Monitoring Wells Colusa Subbasin Part 4 of 4

Note: For readability, the full ID of wells identified with a single digit can be found in a list on the figure.



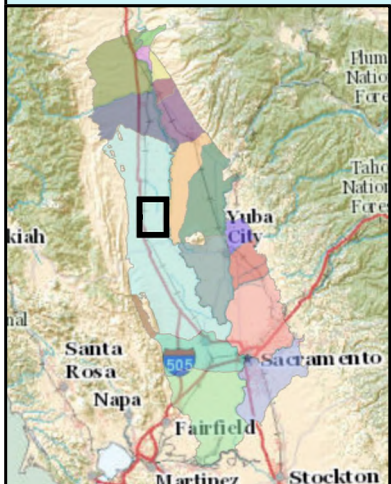


Location of Deep Groundwater Monitoring Wells Colusa Subbasin Part 1 of 3



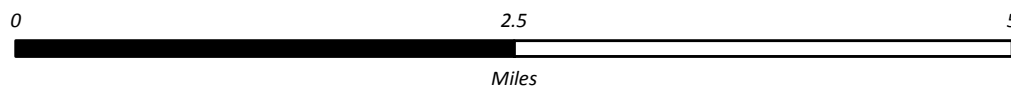
Note: For readability, the full ID of wells identified with a single digit can be found in a list on the figure.

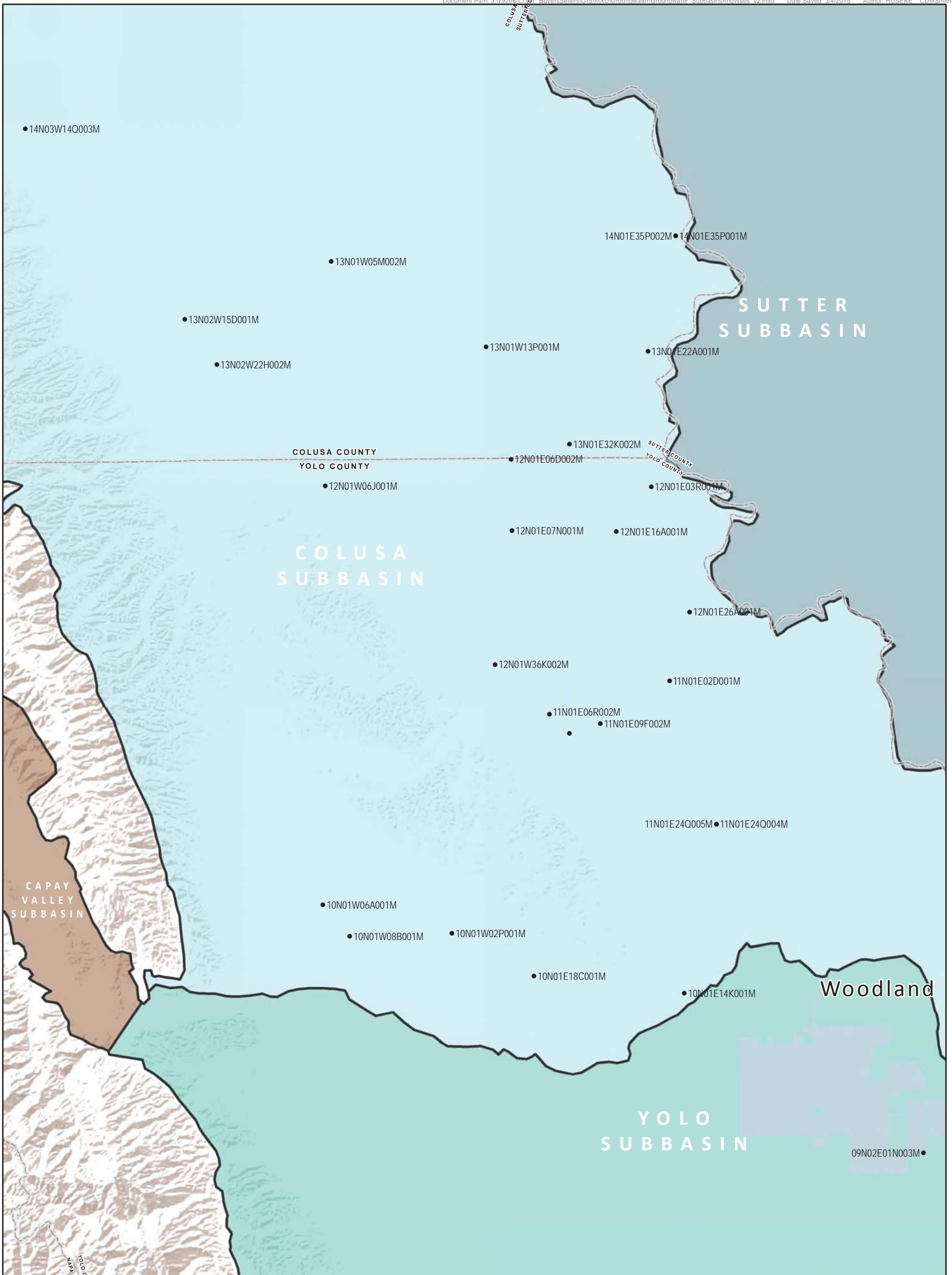




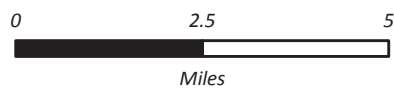
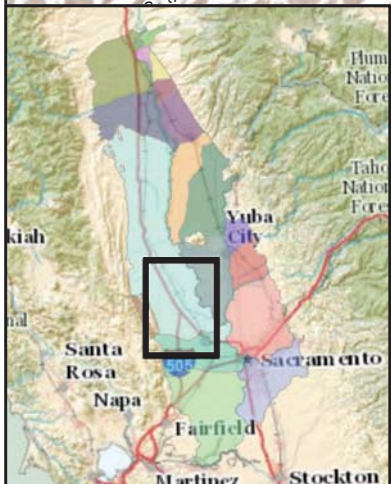
Location of Deep Groundwater Monitoring Wells Colusa Subbasin Part 2 of 3

Note: For readability, the full ID of wells identified with a single digit can be found in a list on the figure.





Location of Deep Groundwater Monitoring Wells Colusa Subbasin Part 3 of 3



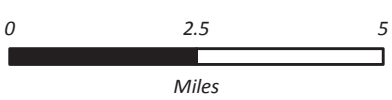
Note: For readability, the full ID of wells identified with a single digit can be found in a list on the figure.

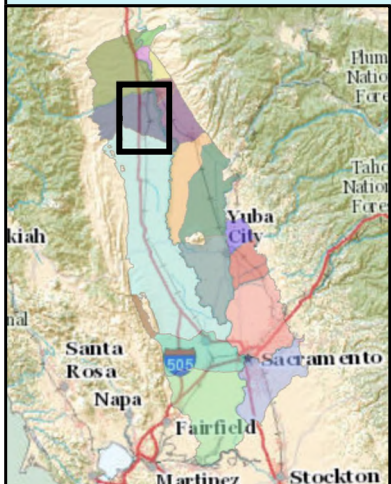
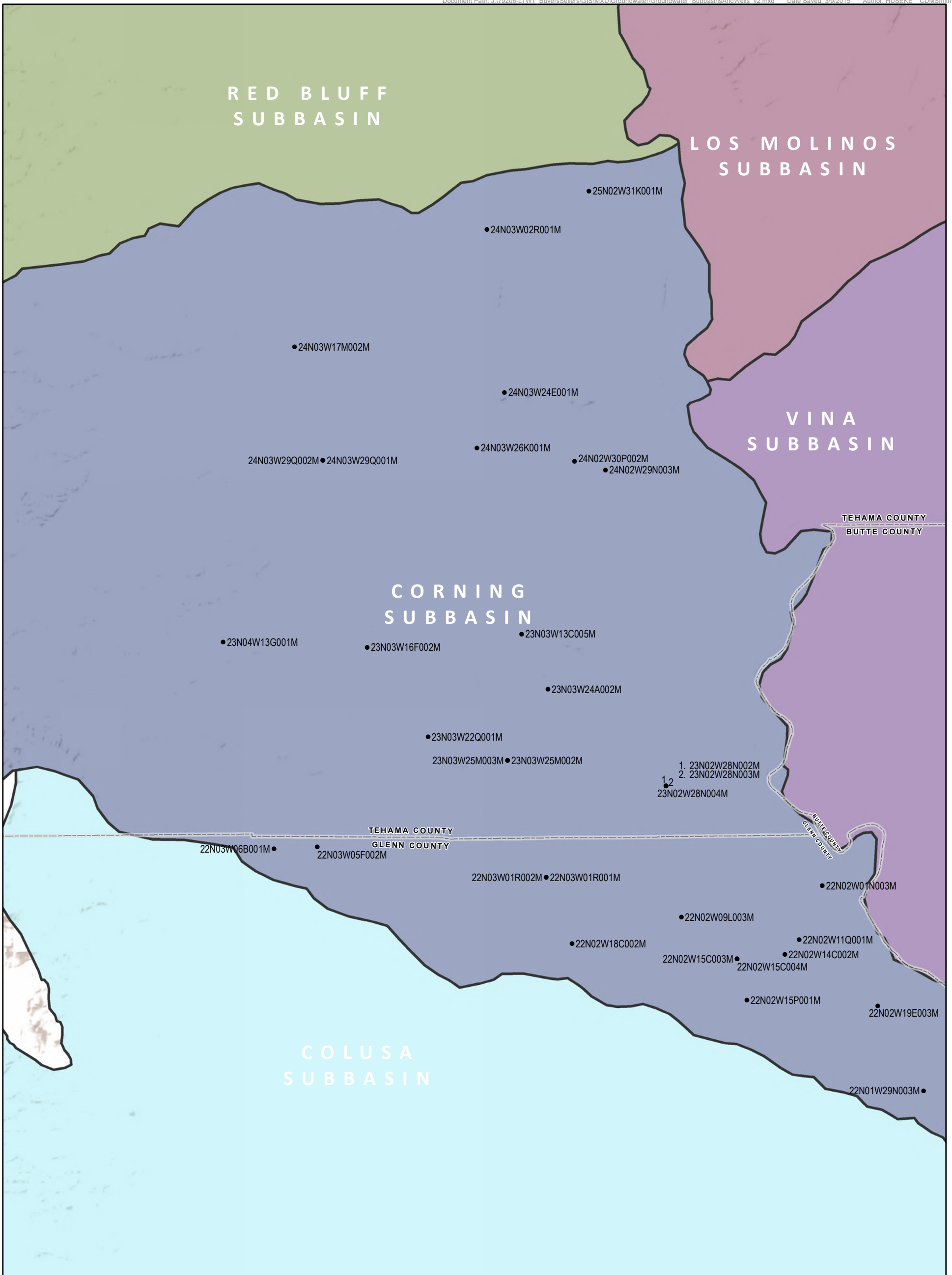




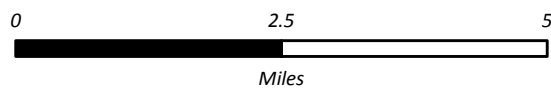
Location of Shallow Groundwater Monitoring Wells Corning Subbasin Part 1 of 1

Note: For readability, the full ID of wells identified with a single digit can be found in a list on the figure.



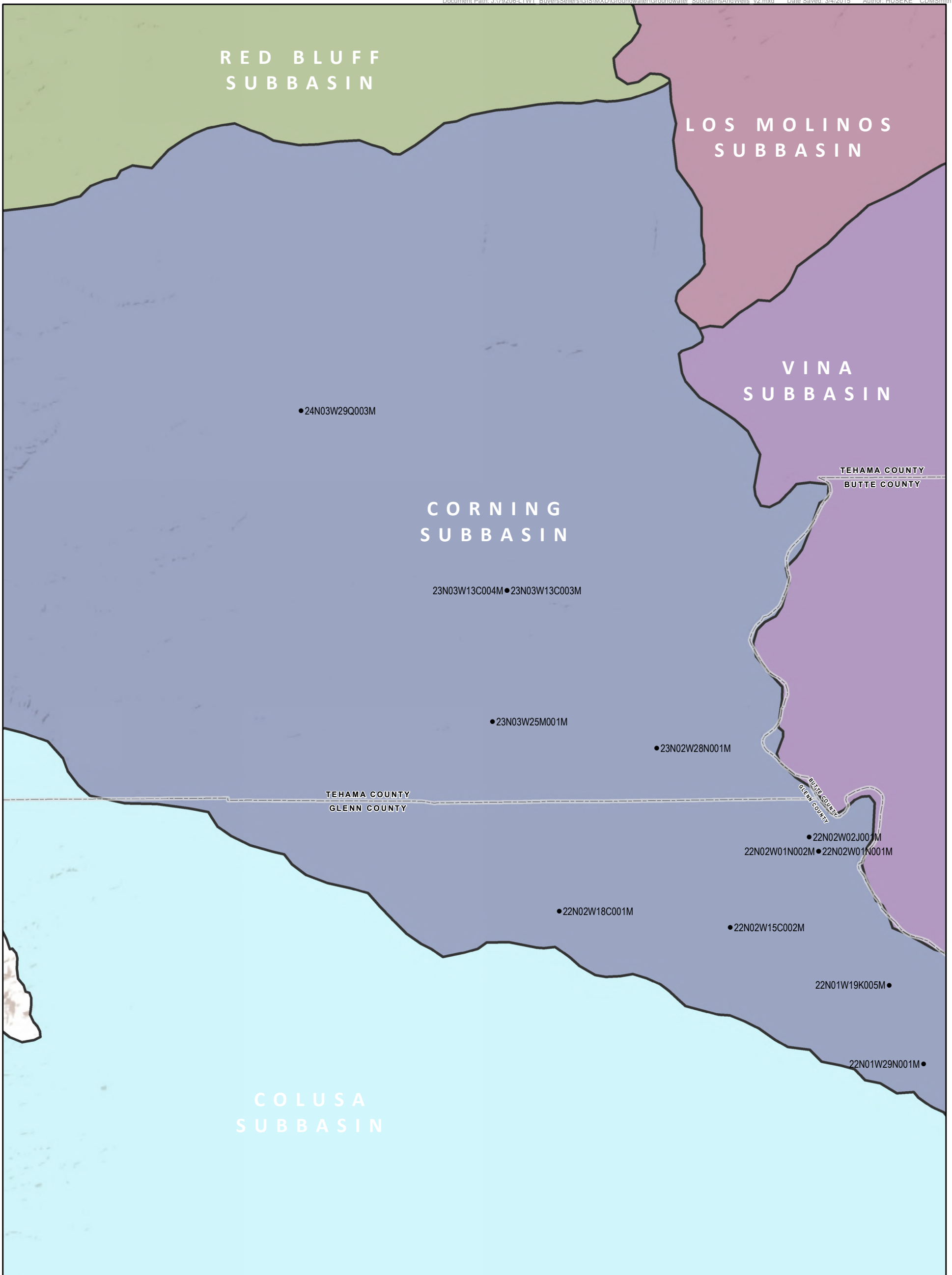


Location of Intermediate Depth Groundwater Monitoring Wells Corning Subbasin Part 1 of 1

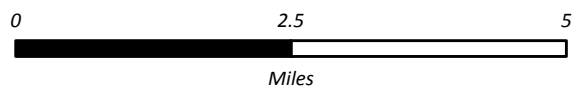
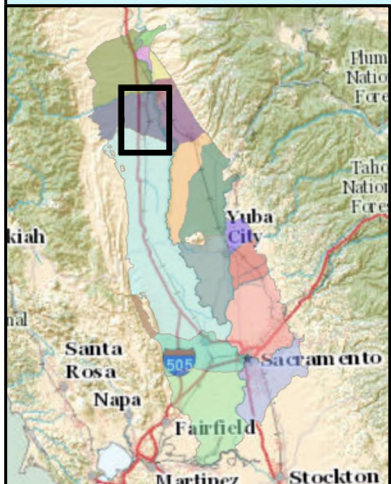


Note: For readability, the full ID of wells identified with a single digit can be found in a list on the figure.



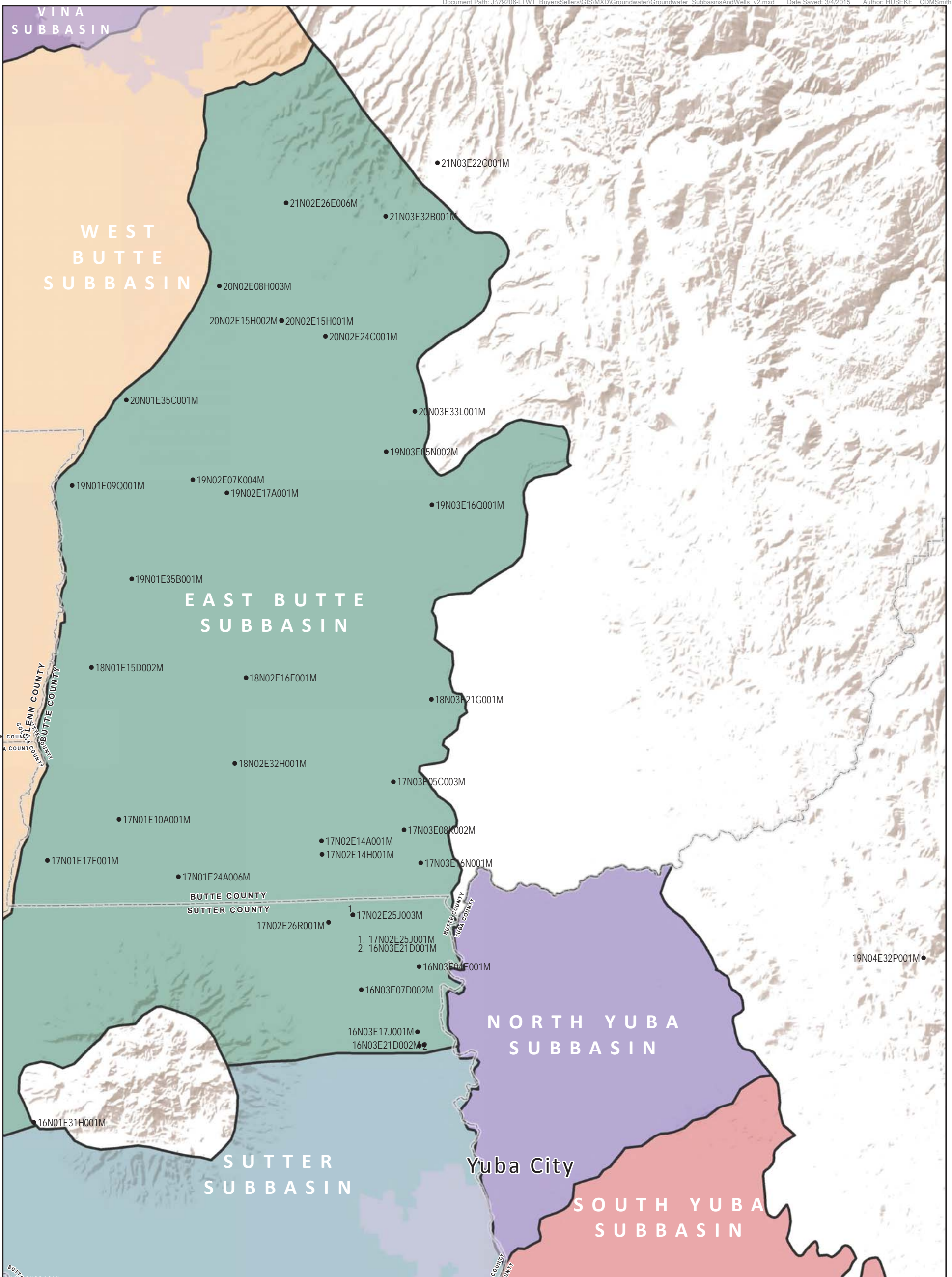


Location of Deep Groundwater Monitoring Wells Corning Subbasin Part 1 of 1

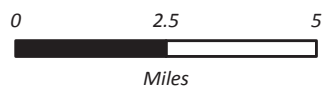
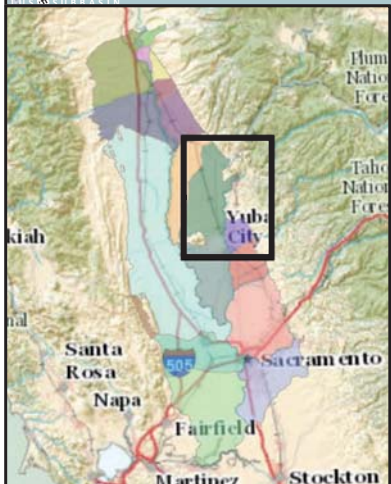


Note: For readability, the full ID of wells identified with a single digit can be found in a list on the figure.

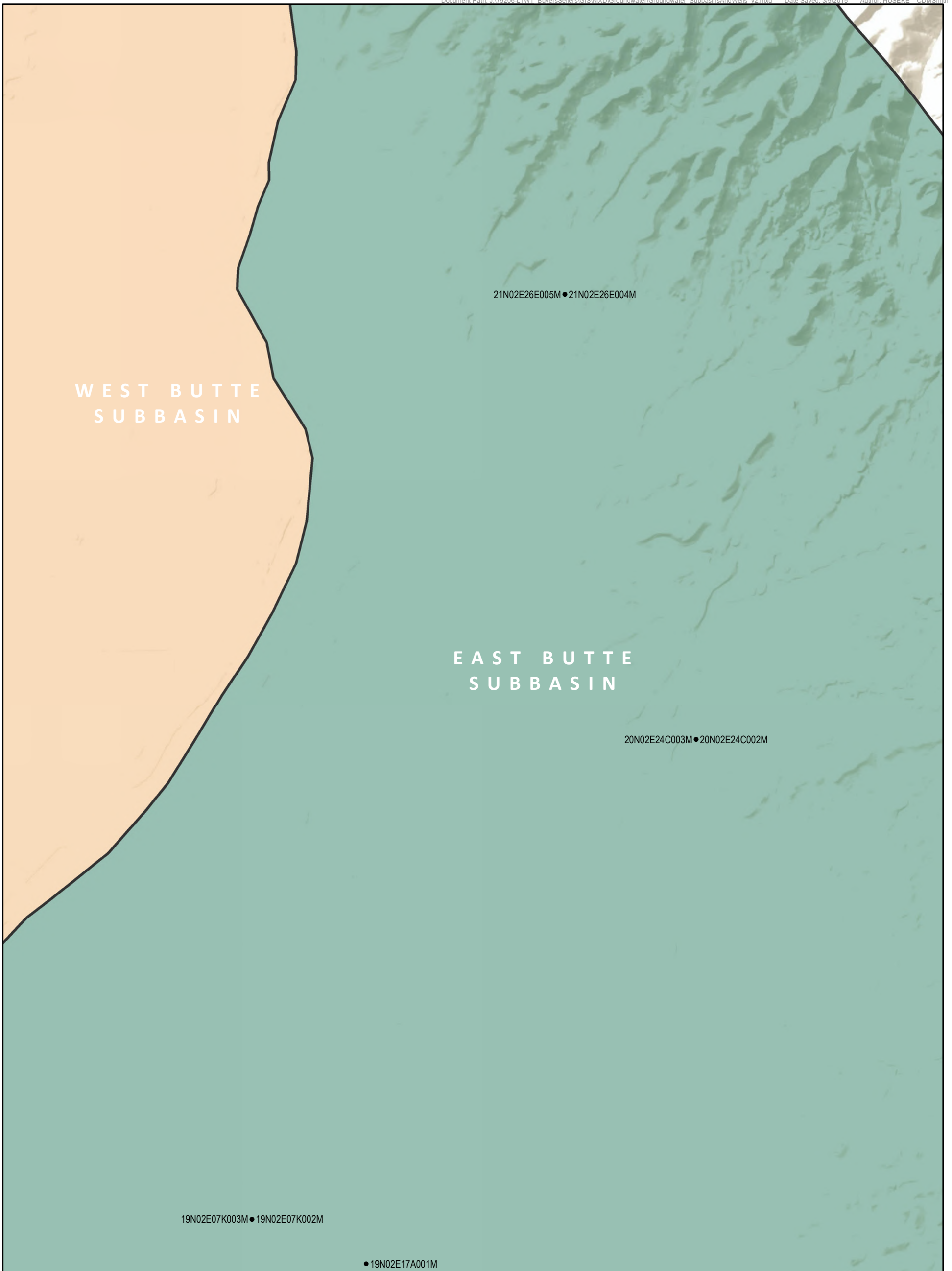




Location of Shallow Groundwater Monitoring Wells East Butte Subbasin Part 1 of 1

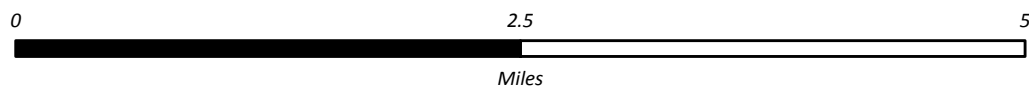


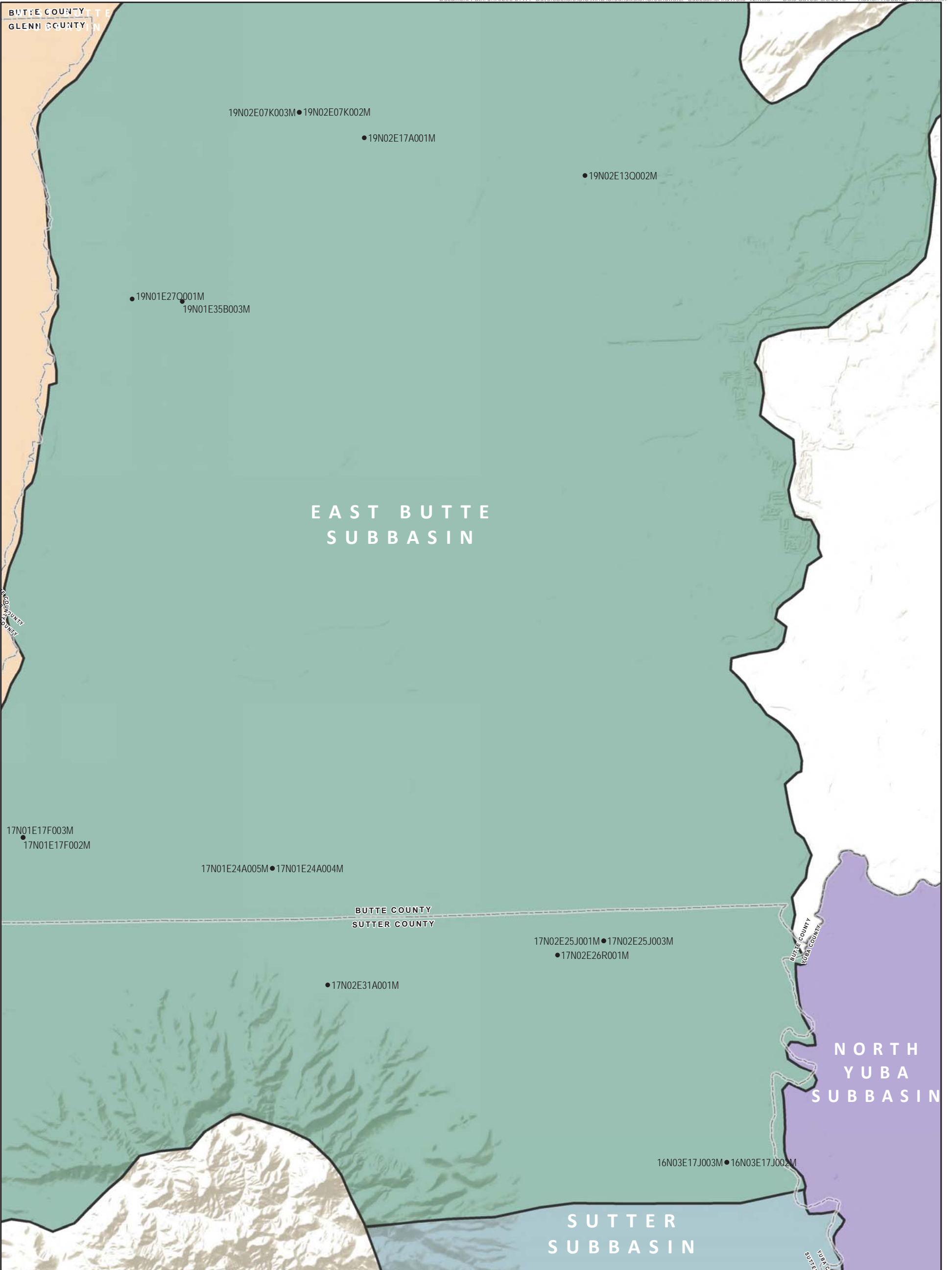
Note: For readability, the full ID of wells identified with a single digit can be found in a list on the figure.



Location of Intermediate Depth Groundwater Monitoring Wells East Butte Subbasin Part 1 of 2

Note: For readability, the full ID of wells identified with a single digit can be found in a list on the figure.

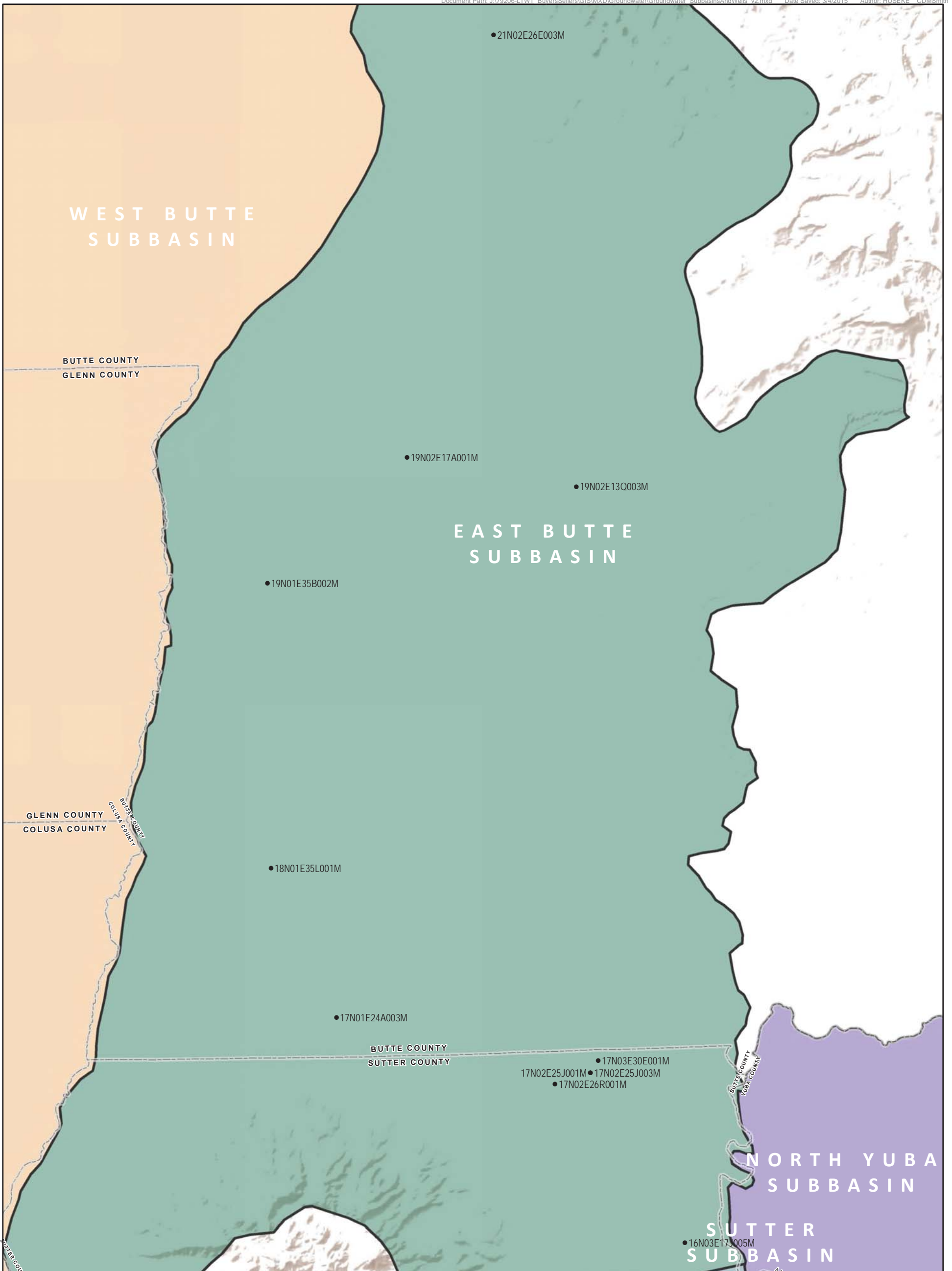




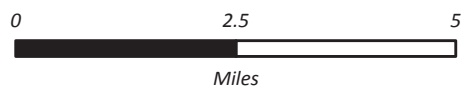
Location of Intermediate Depth Groundwater Monitoring Wells
East Butte Subbasin
Part 2 of 2

Note: For readability, the full ID of wells identified with a single digit can be found in a list on the figure.



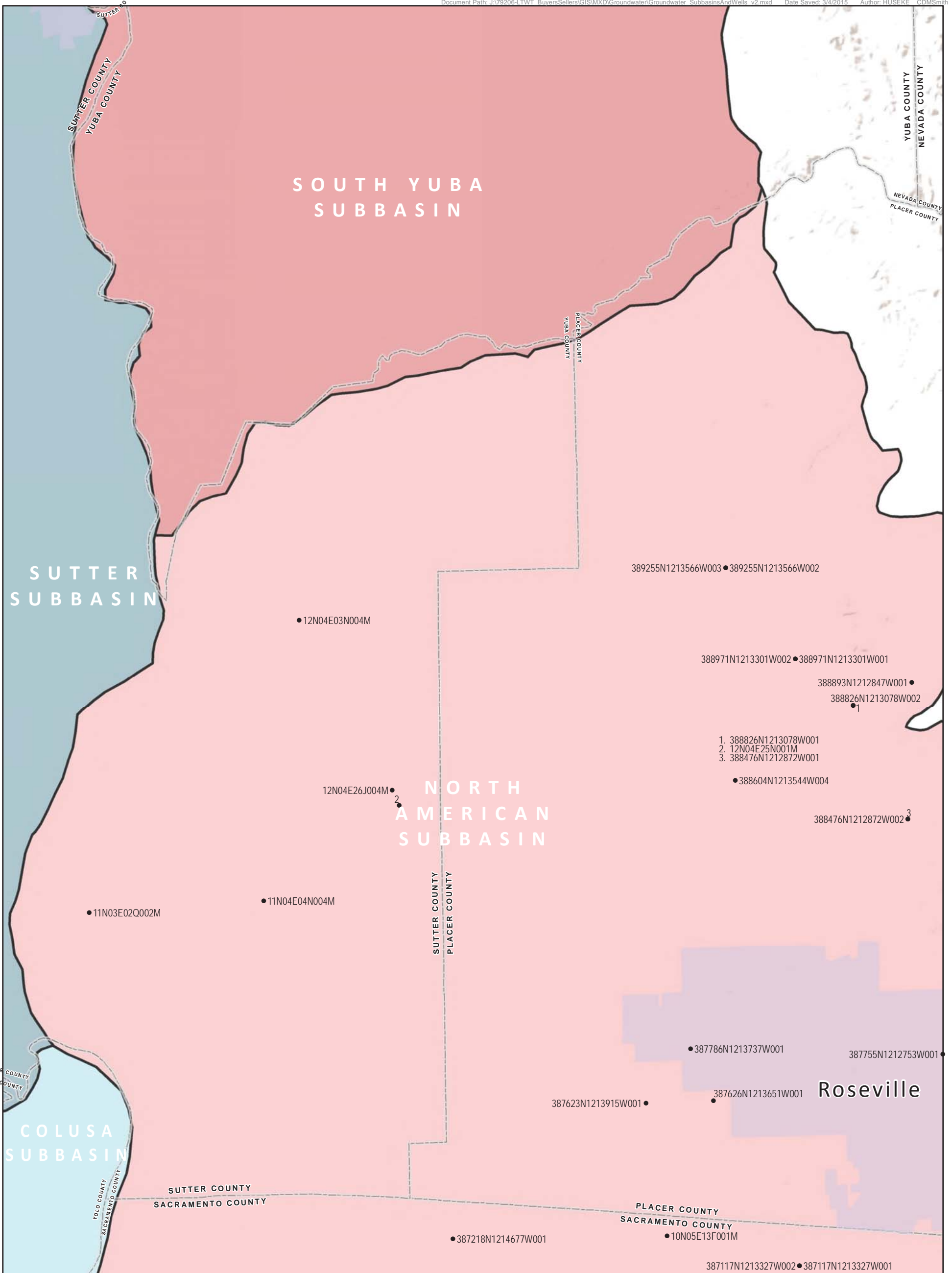


Location of Deep Groundwater Monitoring Wells East Butte Subbasin Part 1 of 1



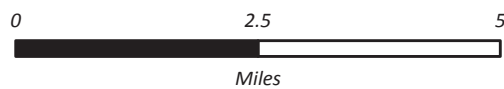
Note: For readability, the full ID of wells identified with a single digit can be found in a list on the figure.

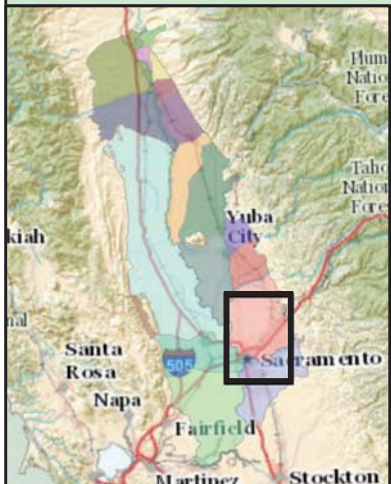
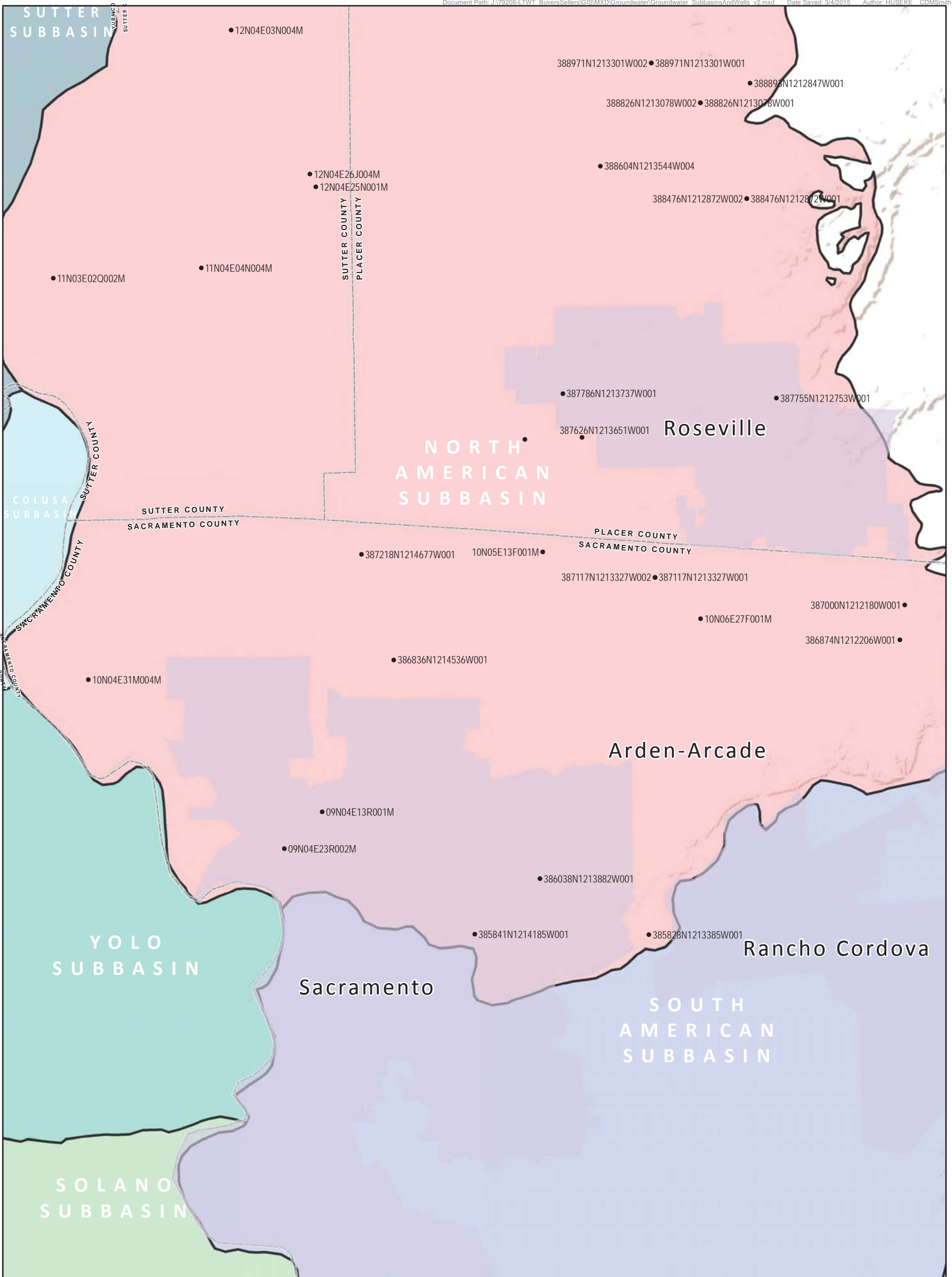




Location of Shallow Groundwater Monitoring Wells North American Subbasin Part 1 of 2

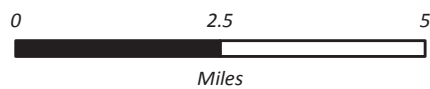
Note: For readability, the full ID of wells identified with a single digit can be found in a list on the figure.

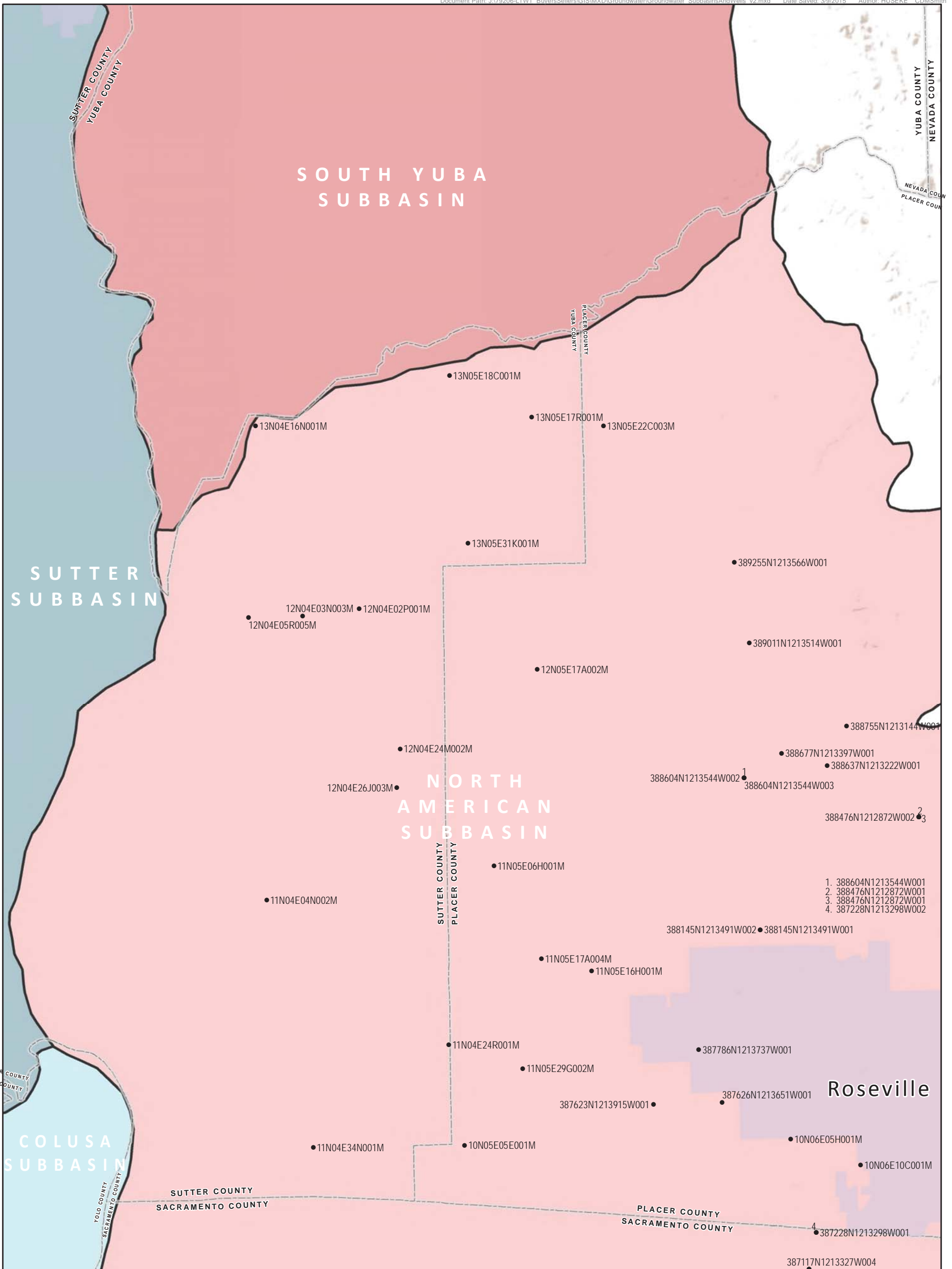




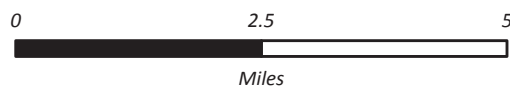
Location of Shallow Groundwater Monitoring Wells North American Subbasin Part 2 of 2

Note: For readability, the full ID of wells identified with a single digit can be found in a list on the figure.

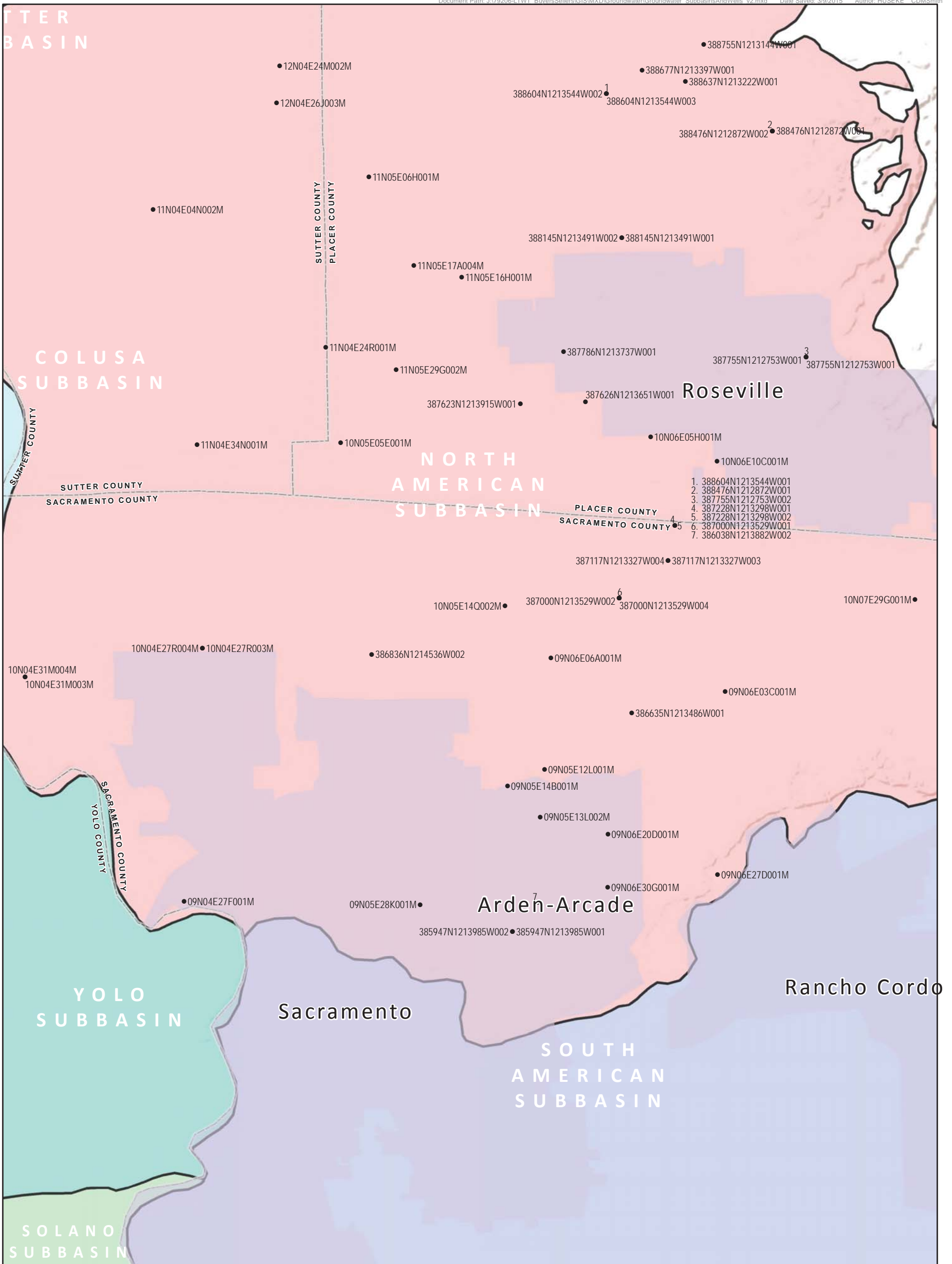




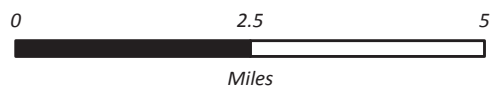
Location of Intermediate Depth Groundwater Monitoring Wells North American Subbasin Part 1 of 2



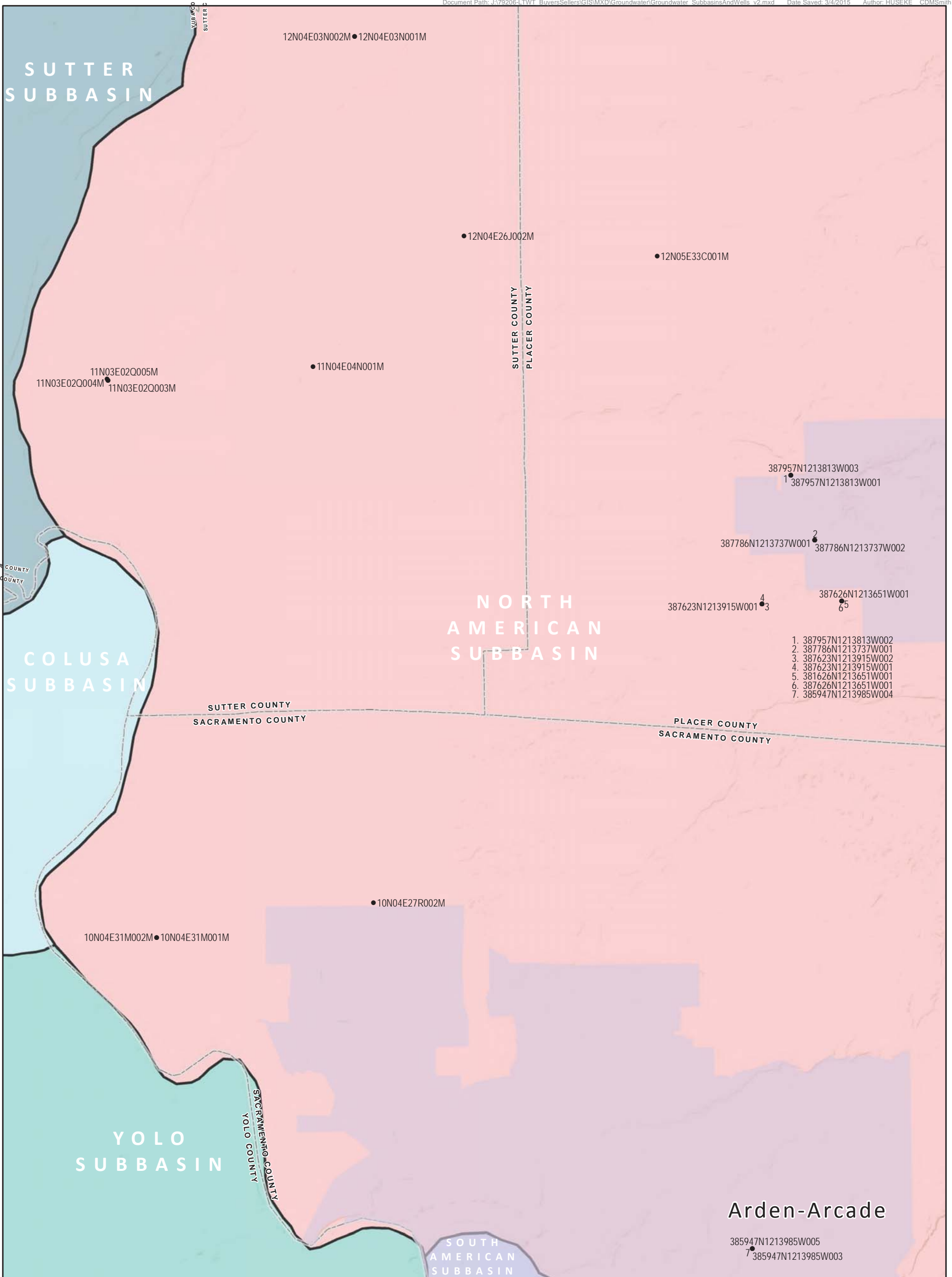
Note: For readability, the full ID of wells identified with a single digit can be found in a list on the figure.



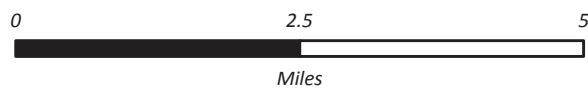
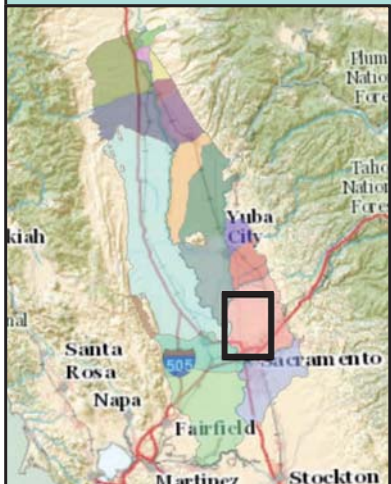
Location of Intermediate Depth Groundwater Monitoring Wells North American Subbasin Part 2 of 2



Note: For readability, the full ID of wells identified with a single digit can be found in a list on the figure.

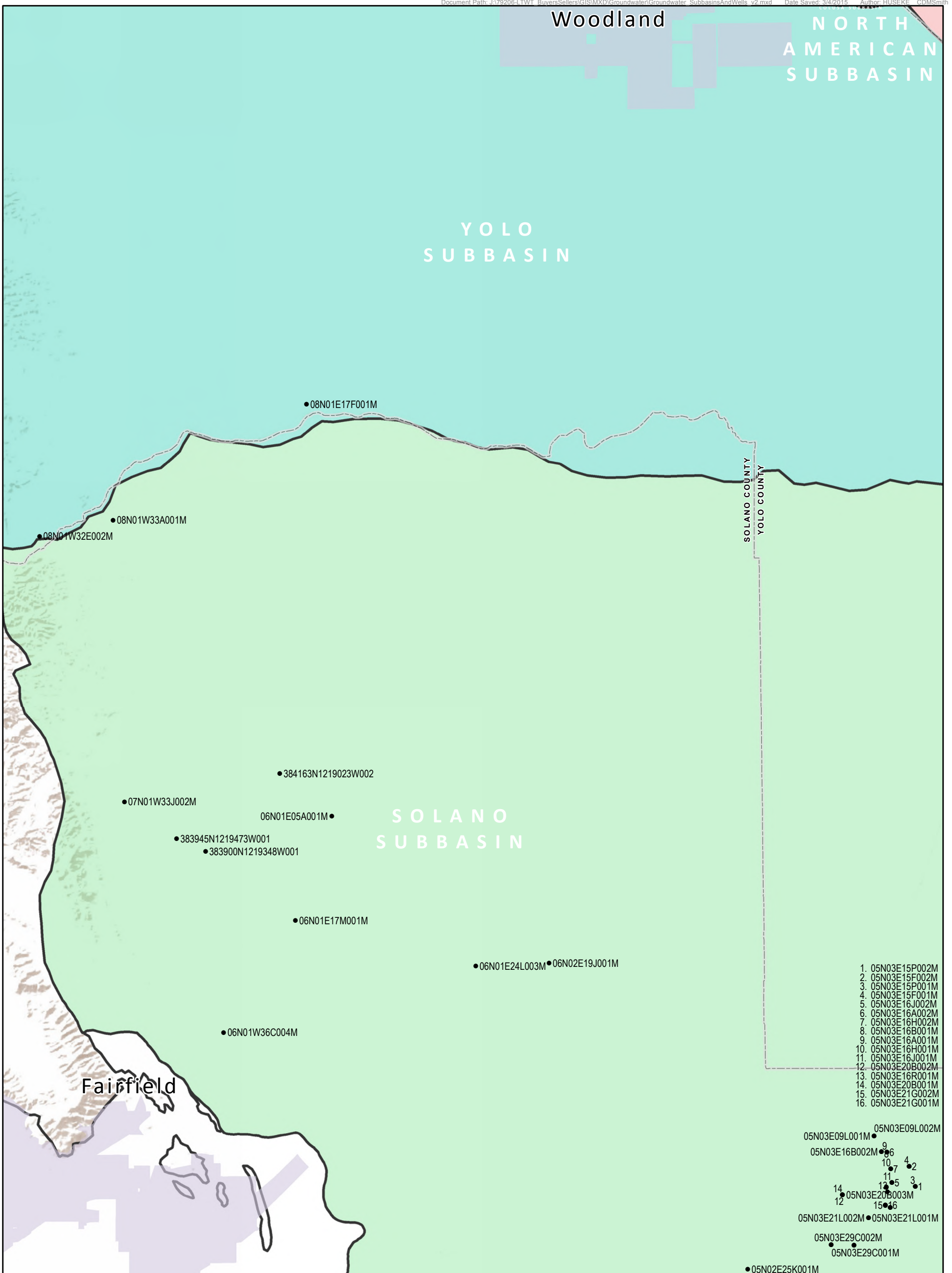


Location of Deep Groundwater Monitoring Wells North American Subbasin Part 1 of 1



Note: For readability, the full ID of wells identified with a single digit can be found in a list on the figure.



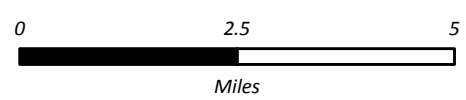
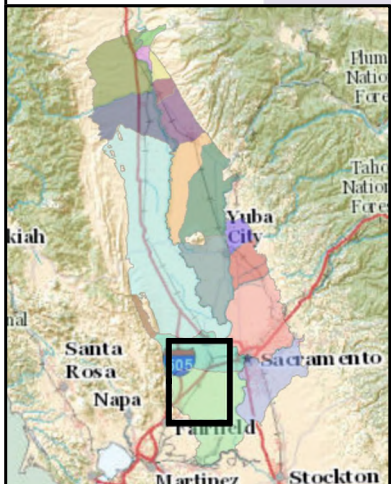


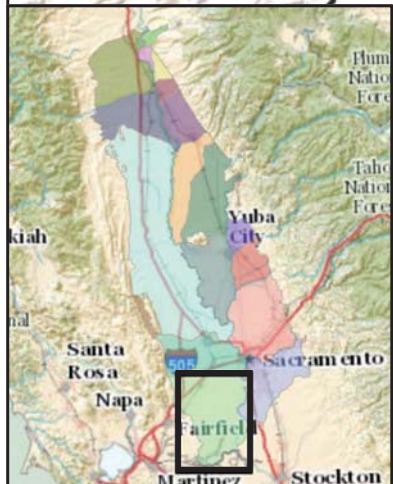
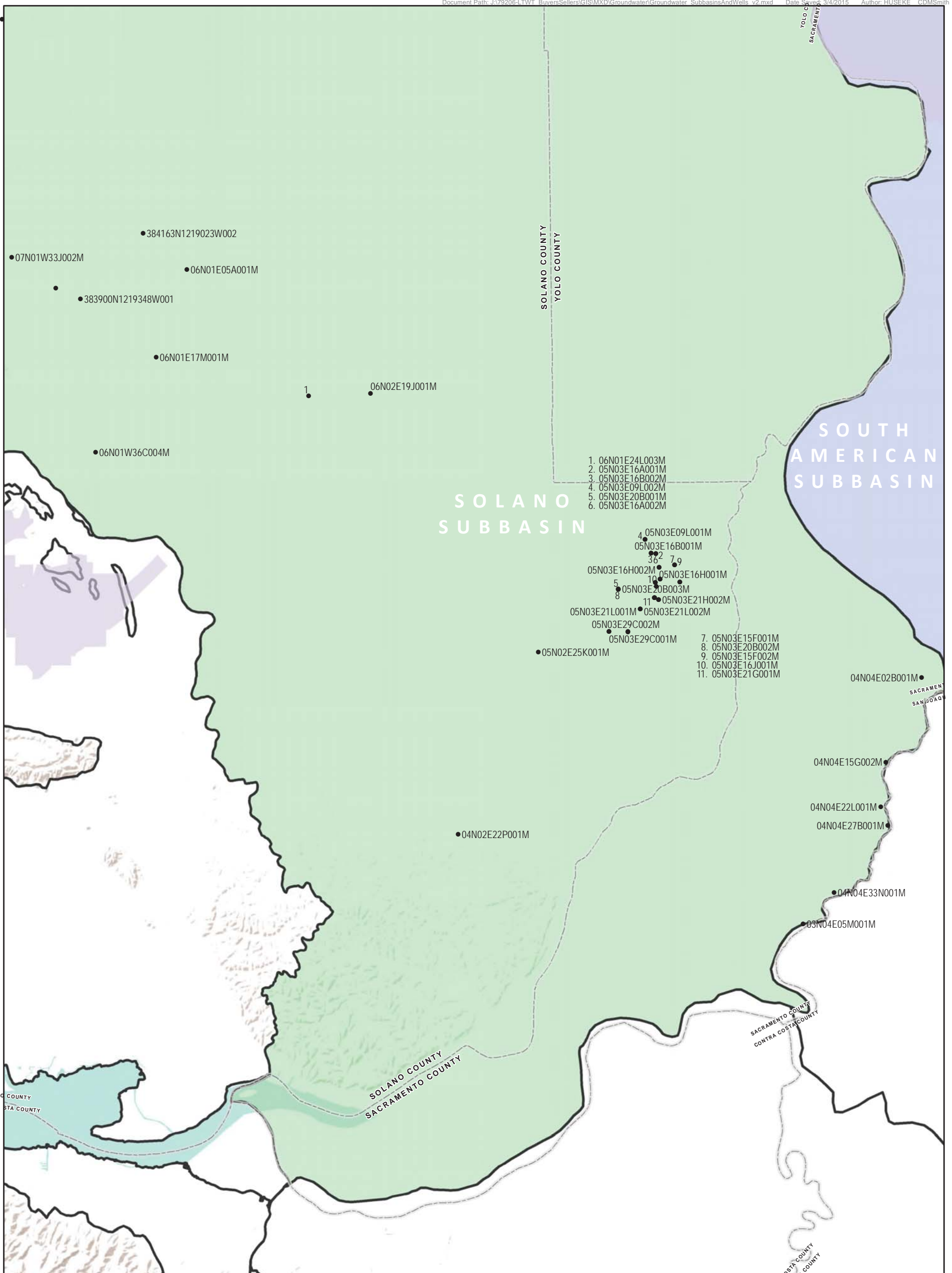
1. 05N03E15P002M
2. 05N03E15F002M
3. 05N03E15P001M
4. 05N03E15F001M
5. 05N03E16J002M
6. 05N03E16A002M
7. 05N03E16H002M
8. 05N03E16B001M
9. 05N03E16A001M
10. 05N03E16H001M
11. 05N03E16J001M
12. 05N03E20B002M
13. 05N03E16R001M
14. 05N03E20B001M
15. 05N03E21G002M
16. 05N03E21G001M

- 05N03E09L001M
- 05N03E09L002M
- 05N03E16B002M
- 05N03E20B003M
- 05N03E21L002M
- 05N03E21L001M
- 05N03E29C002M
- 05N03E29C001M
- 05N02E25K001M

Location of Shallow Groundwater Monitoring Wells Solano Subbasin Part 1 of 2

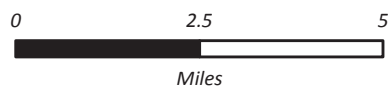
Note: For readability, the full ID of wells identified with a single digit can be found in a list on the figure.

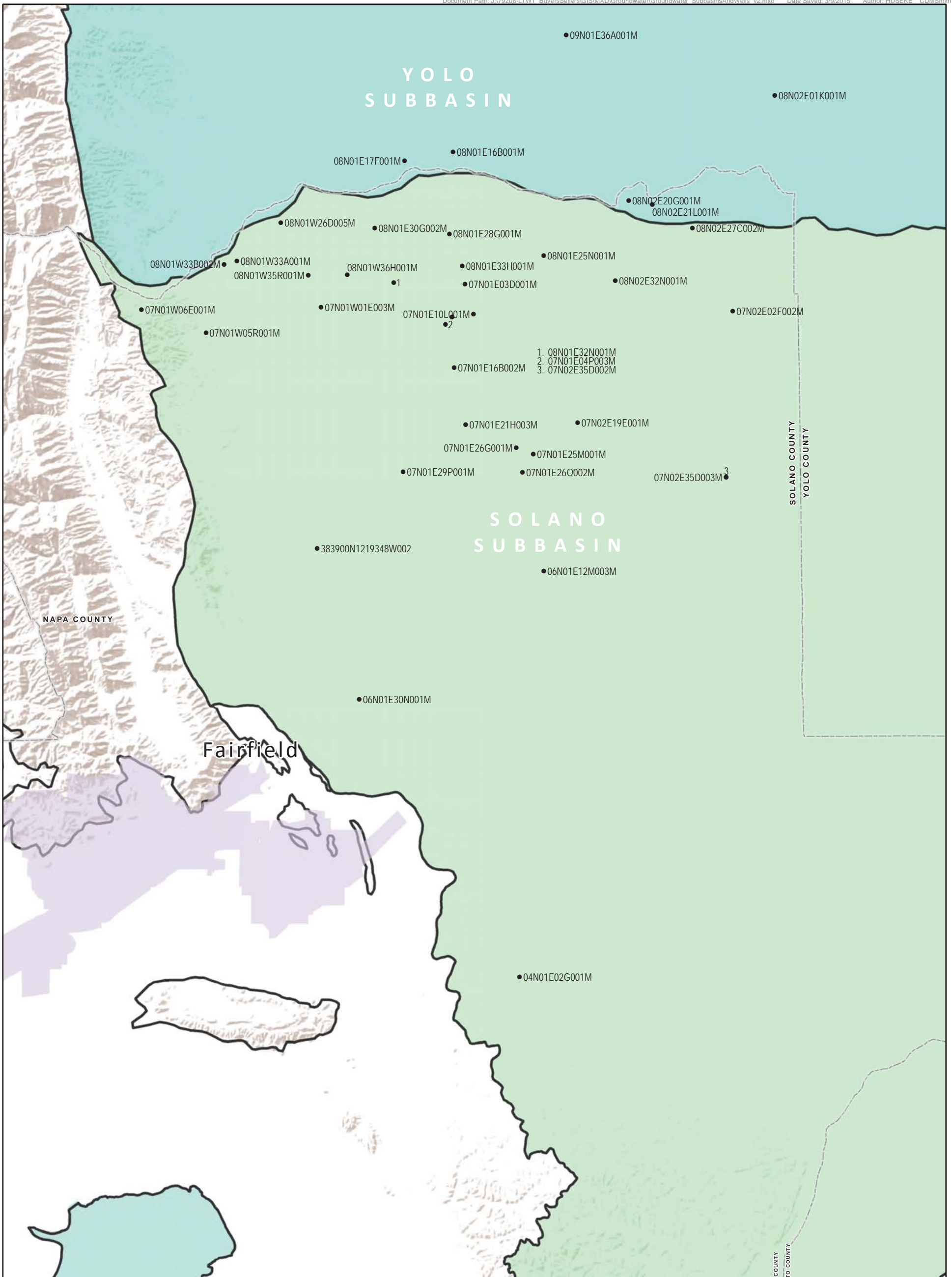




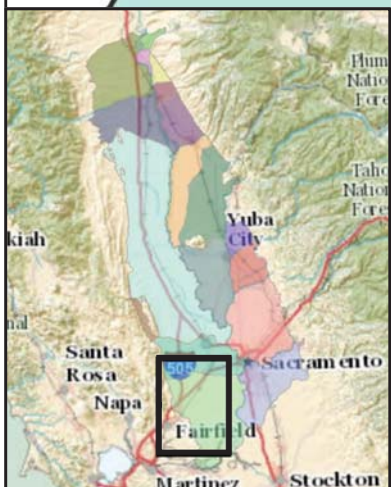
Location of Shallow Groundwater Monitoring Wells Solano Subbasin Part 2 of 2

Note: For readability, the full ID of wells identified with a single digit can be found in a list on the figure.





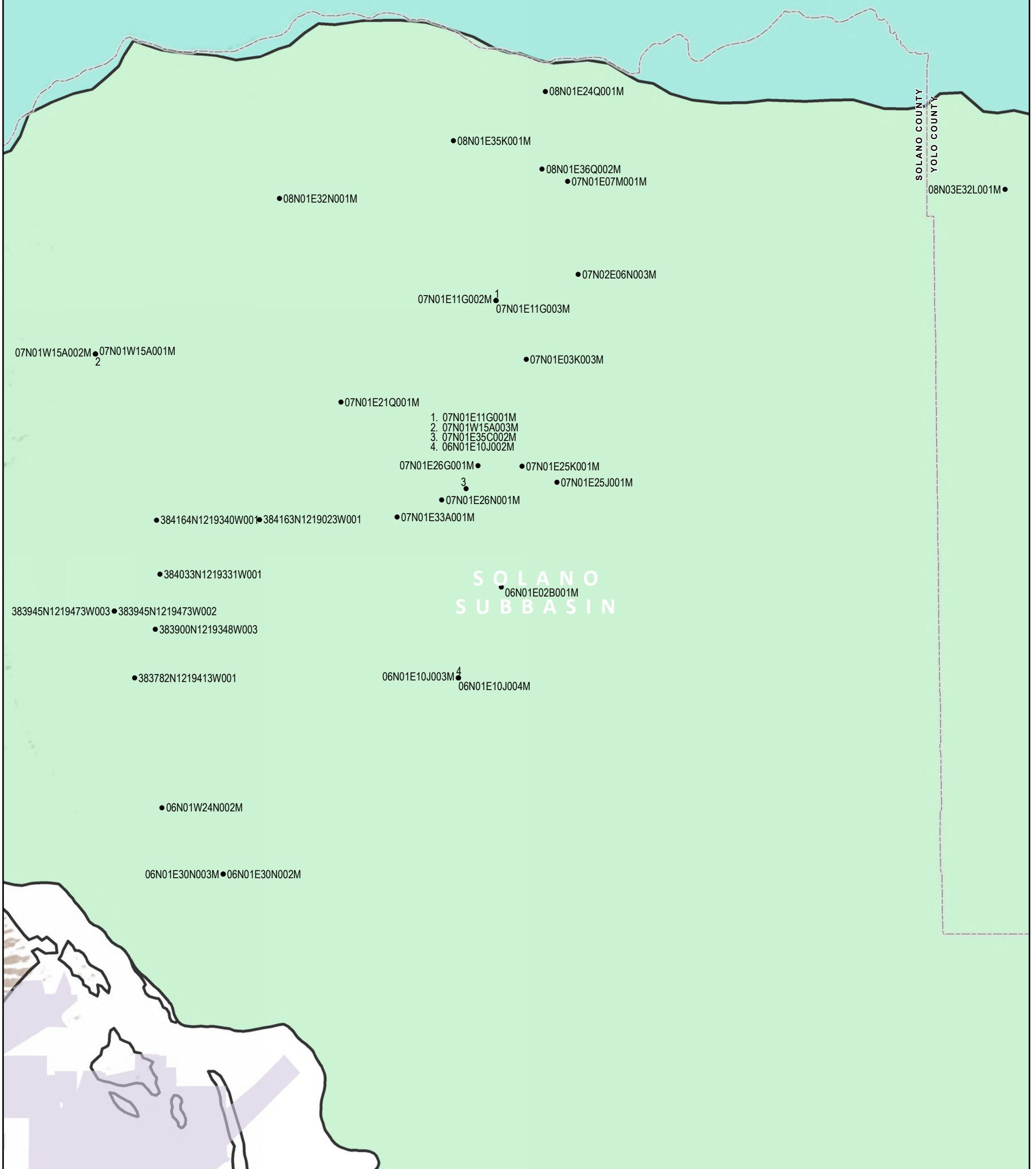
Location of Intermediate Depth Groundwater Monitoring Wells Solano Subbasin Part 1 of 1



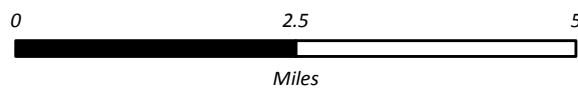
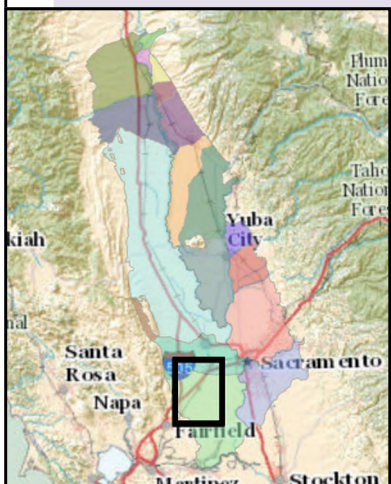
Note: For readability, the full ID of wells identified with a single digit can be found in a list on the figure.



YOLO SUBBASIN

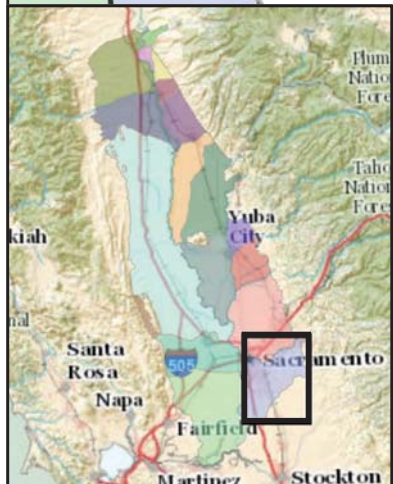
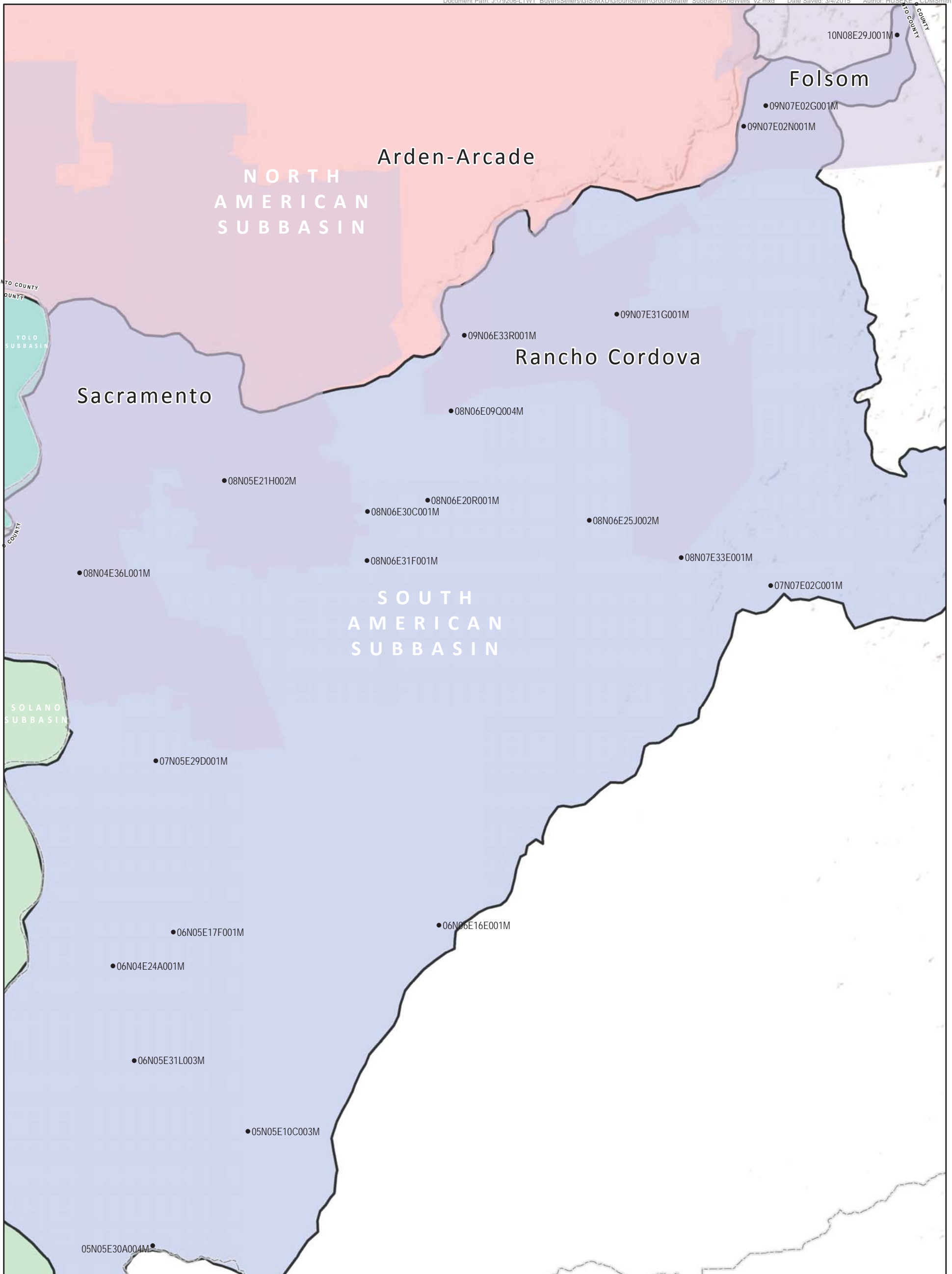


Location of Deep Groundwater Monitoring Wells Solano Subbasin Part 1 of 1



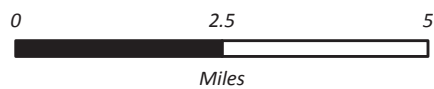
Note: For readability, the full ID of wells identified with a single digit can be found in a list on the figure.

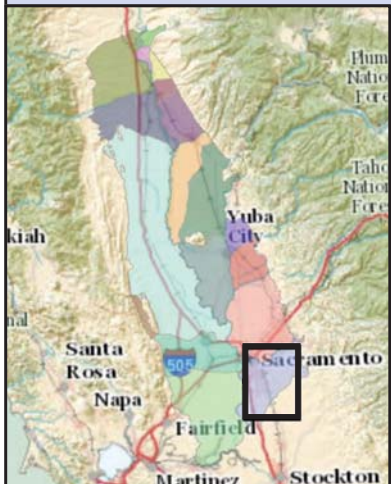
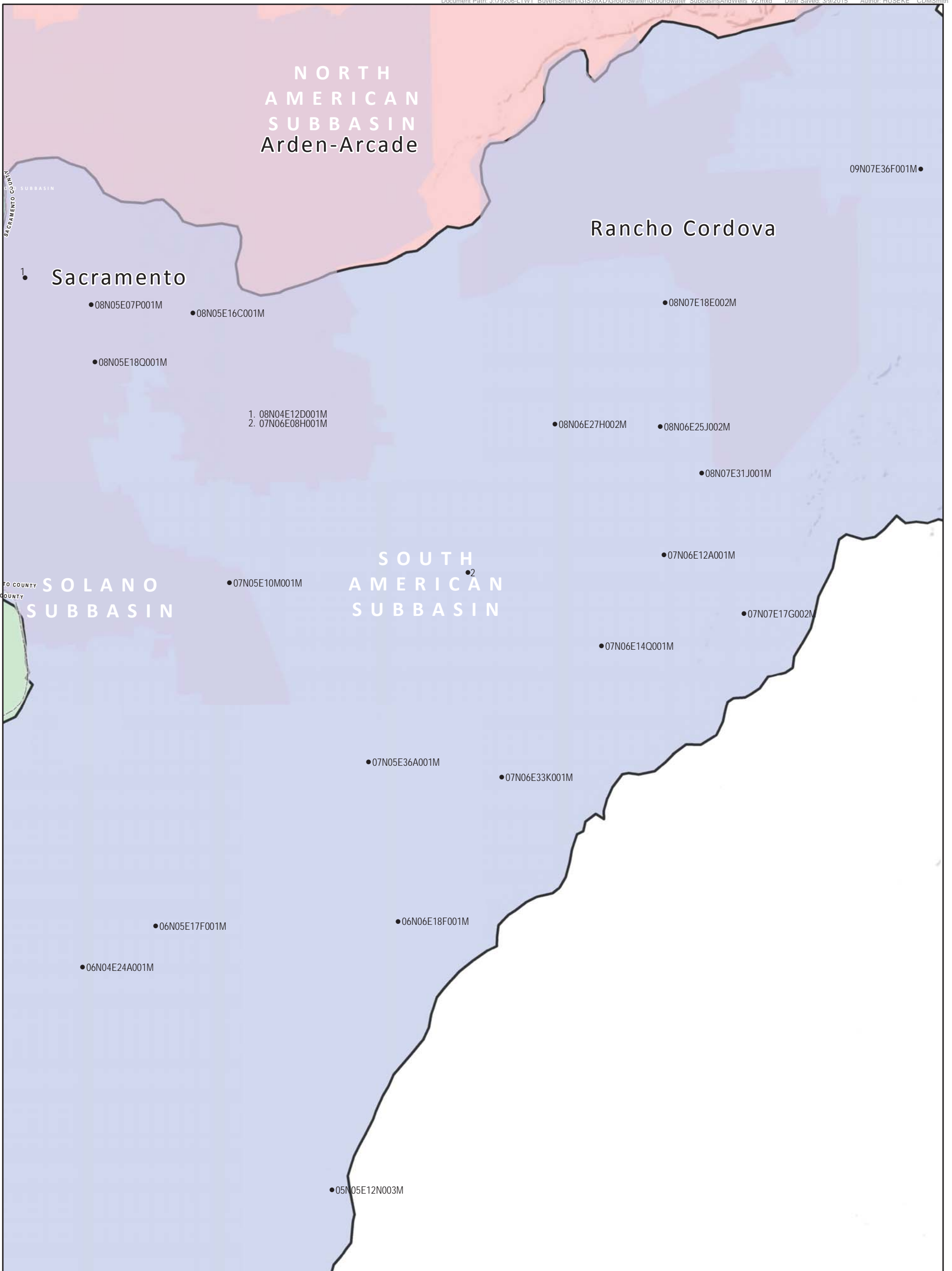




Location of Shallow Groundwater Monitoring Wells South American Subbasin Part 1 of 1

Note: For readability, the full ID of wells identified with a single digit can be found in a list on the figure.

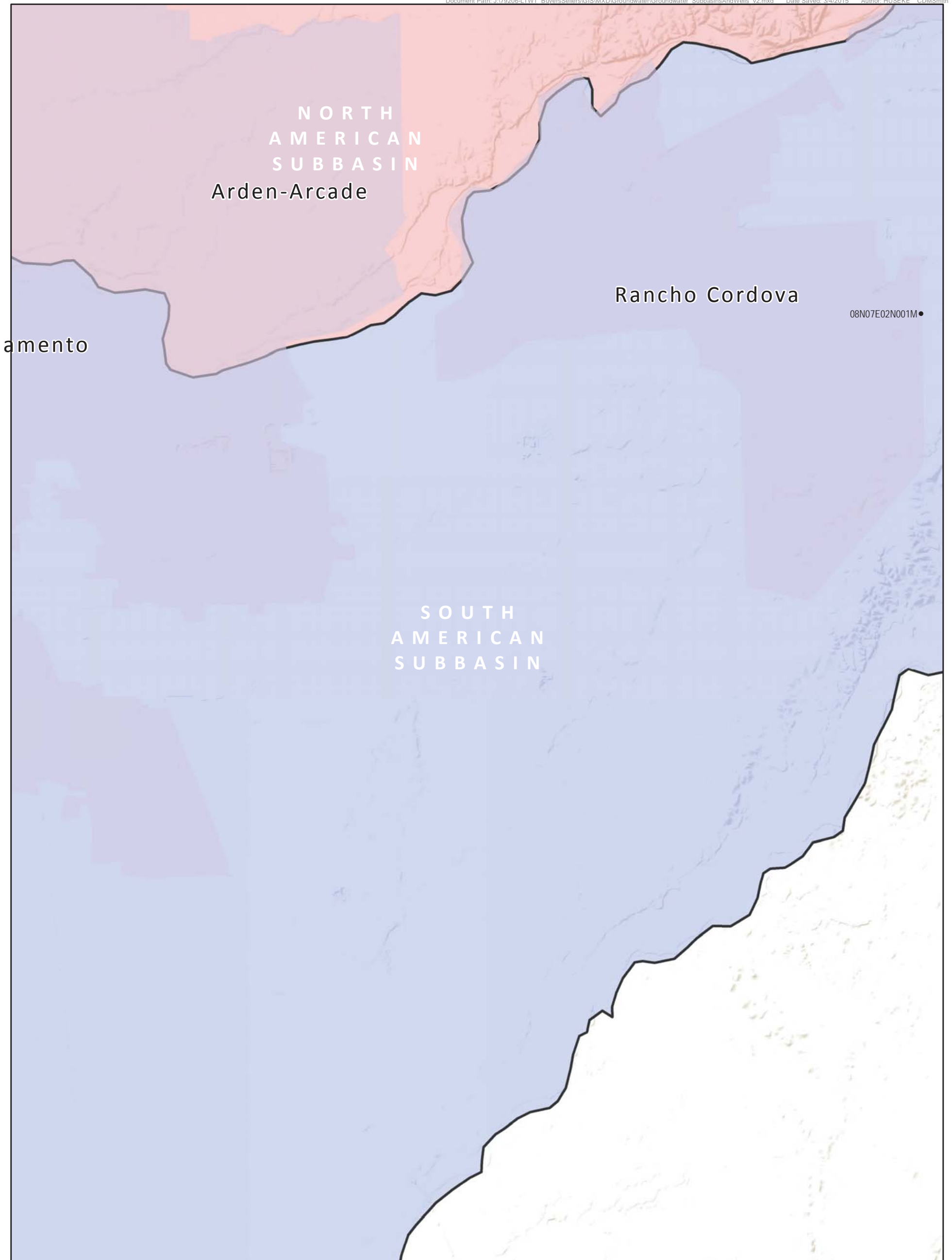




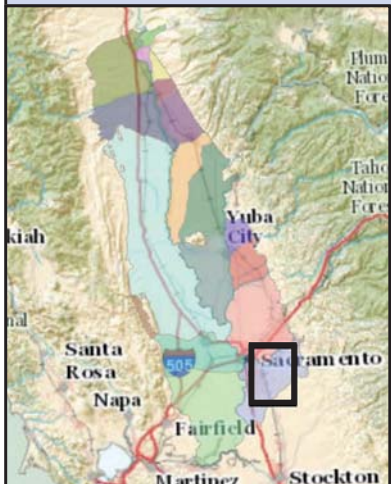
Location of Intermediate Depth Groundwater Monitoring Wells
South American Subbasin
Part 1 of 1

Note: For readability, the full ID of wells identified with a single digit can be found in a list on the figure.



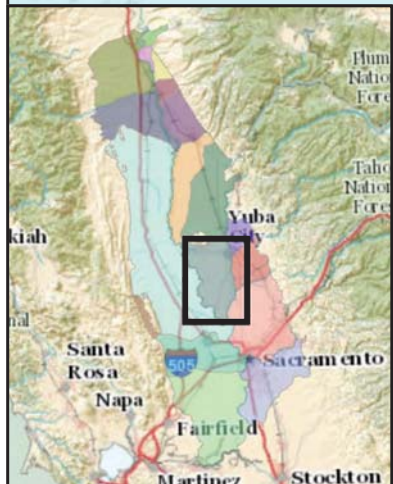
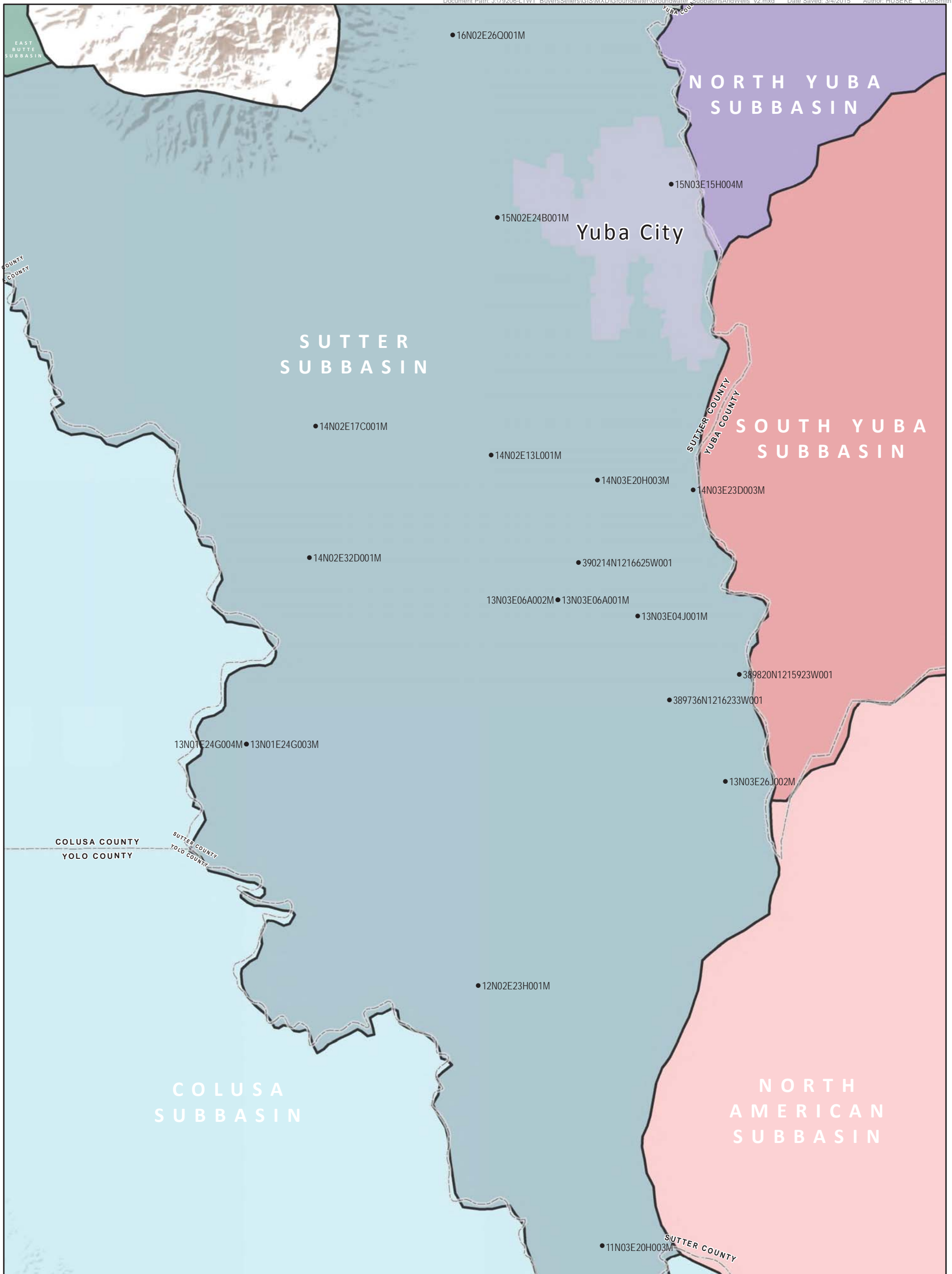


Location of Deep Groundwater Monitoring Wells
South American Subbasin
Part 1 of 1



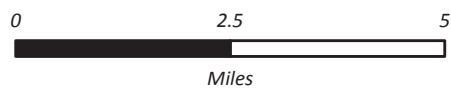
Note: For readability, the full ID of wells identified with a single digit can be found in a list on the figure.

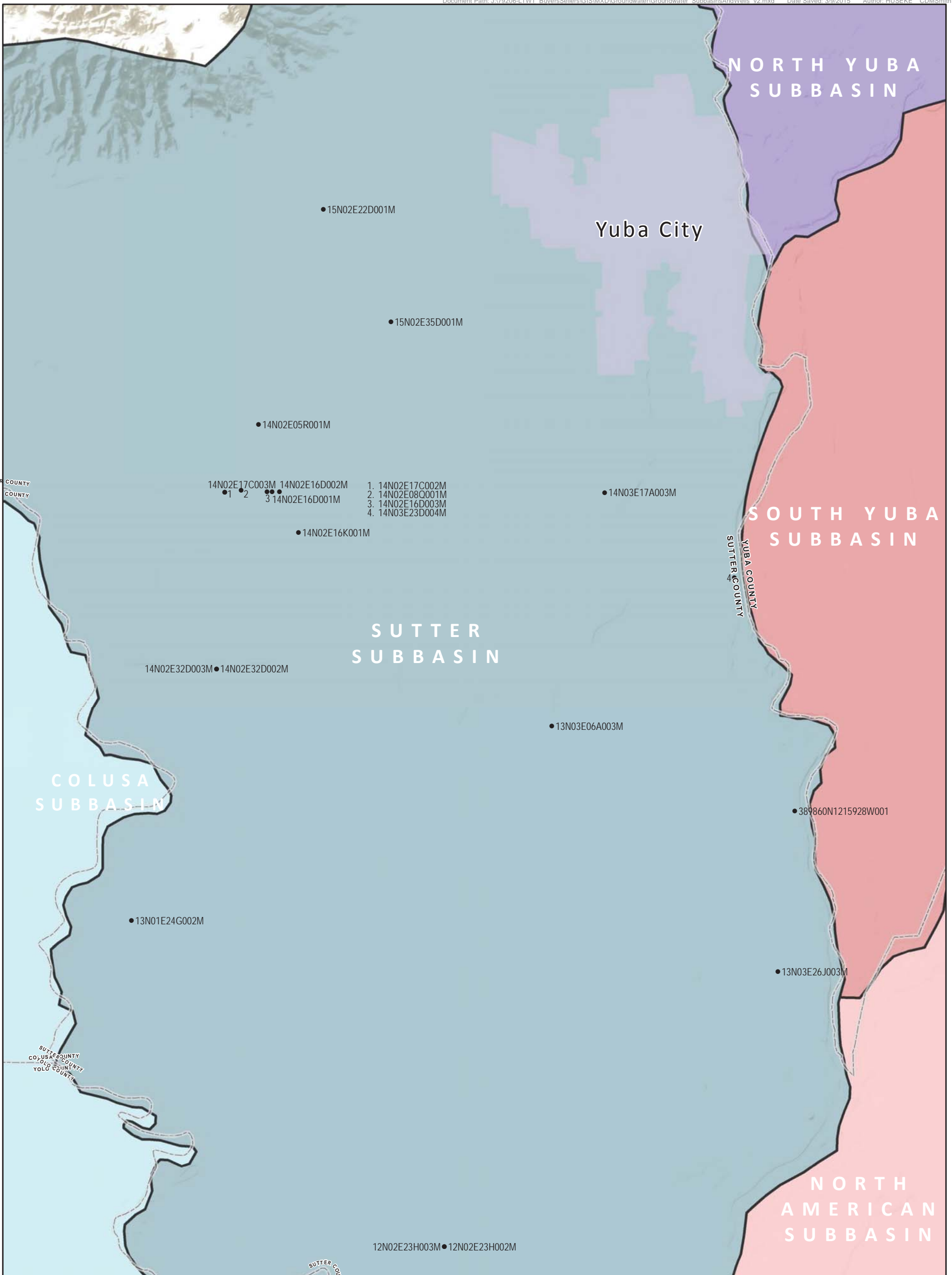




Location of Shallow Groundwater Monitoring Wells Sutter Subbasin Part 1 of 1

Note: For readability, the full ID of wells identified with a single digit can be found in a list on the figure.





Location of Intermediate Depth Groundwater Monitoring Wells Sutter Subbasin Part 1 of 1

Note: For readability, the full ID of wells identified with a single digit can be found in a list on the figure.



Yuba City

NORTH YUBA
SUBBASIN

SOUTH
YUBA
SUBBASIN

SUTTER
SUBBASIN

NORTH
AMERICAN
SUBBASIN

•14N02E17C004M

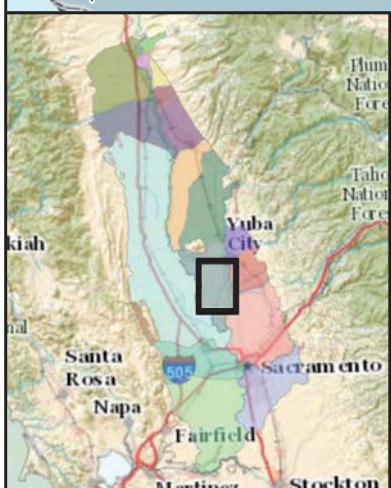
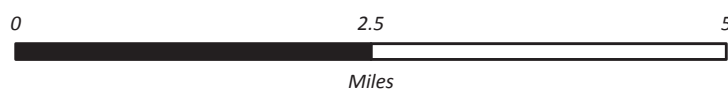
14N03E23D006M•

13N03E26J005M•13N03E26J004M

12N02E23H004M•12N02E23H003M

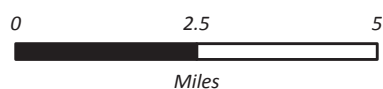
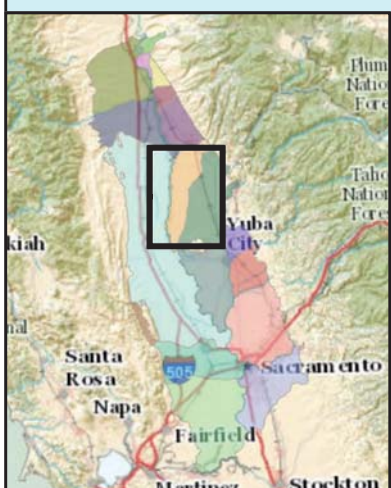
Location of Deep Groundwater Monitoring Wells Sutter Subbasin Part 1 of 1

Note: For readability, the full ID of wells identified with a single digit can be found in a list on the figure.



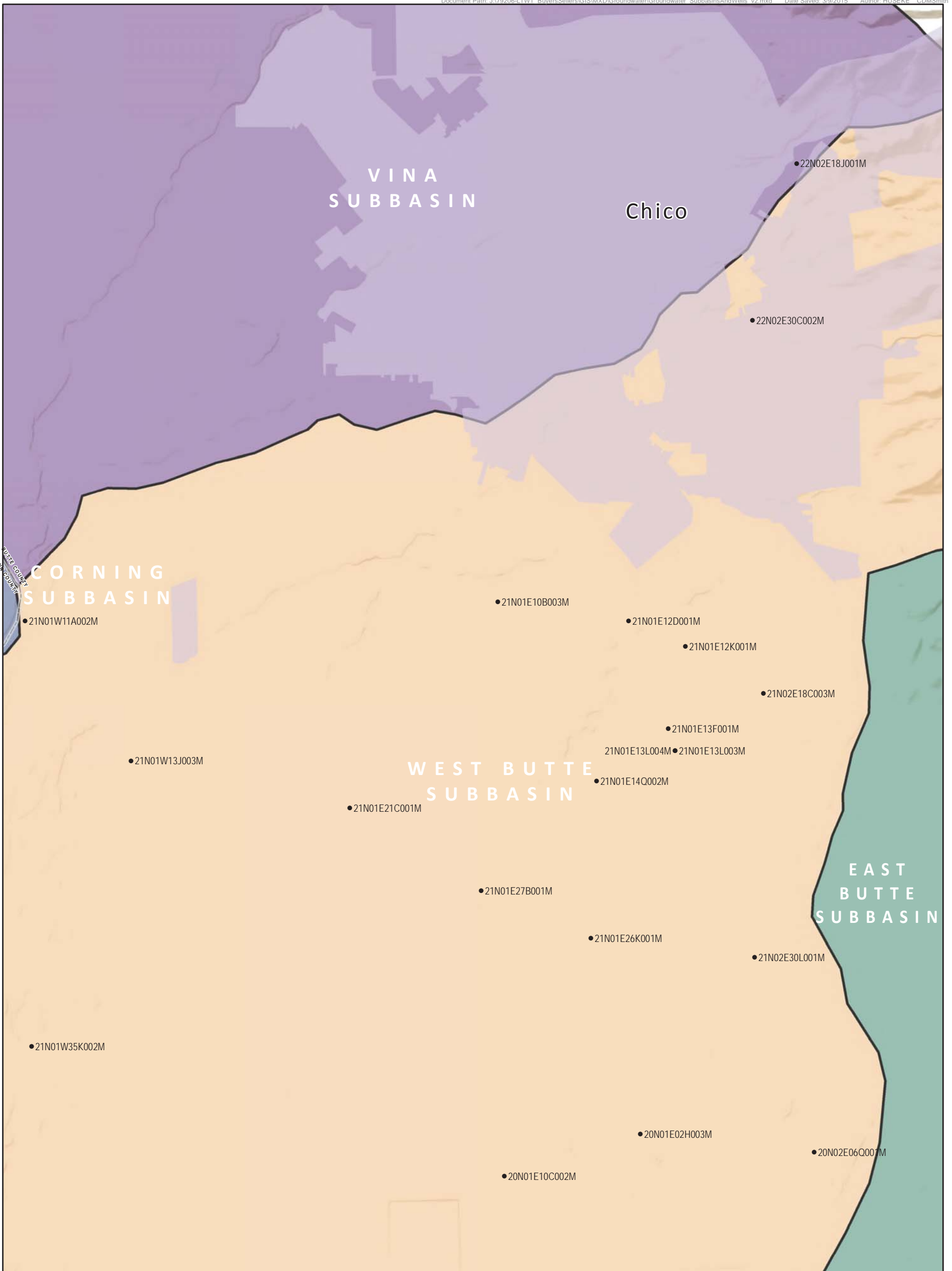


Location of Shallow Groundwater Monitoring Wells West Butte Subbasin Part 1 of 1



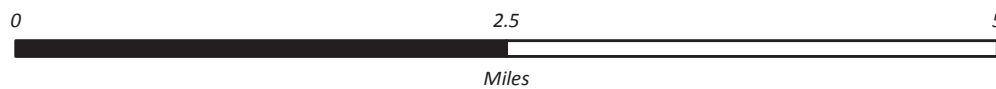
Note: For readability, the full ID of wells identified with a single digit can be found in a list on the figure.





Location of Intermediate Depth Groundwater Monitoring Wells West Butte Subbasin Part 1 of 2

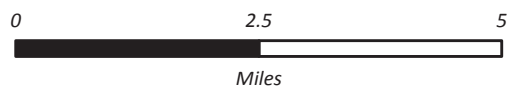
Note: For readability, the full ID of wells identified with a single digit can be found in a list on the figure.

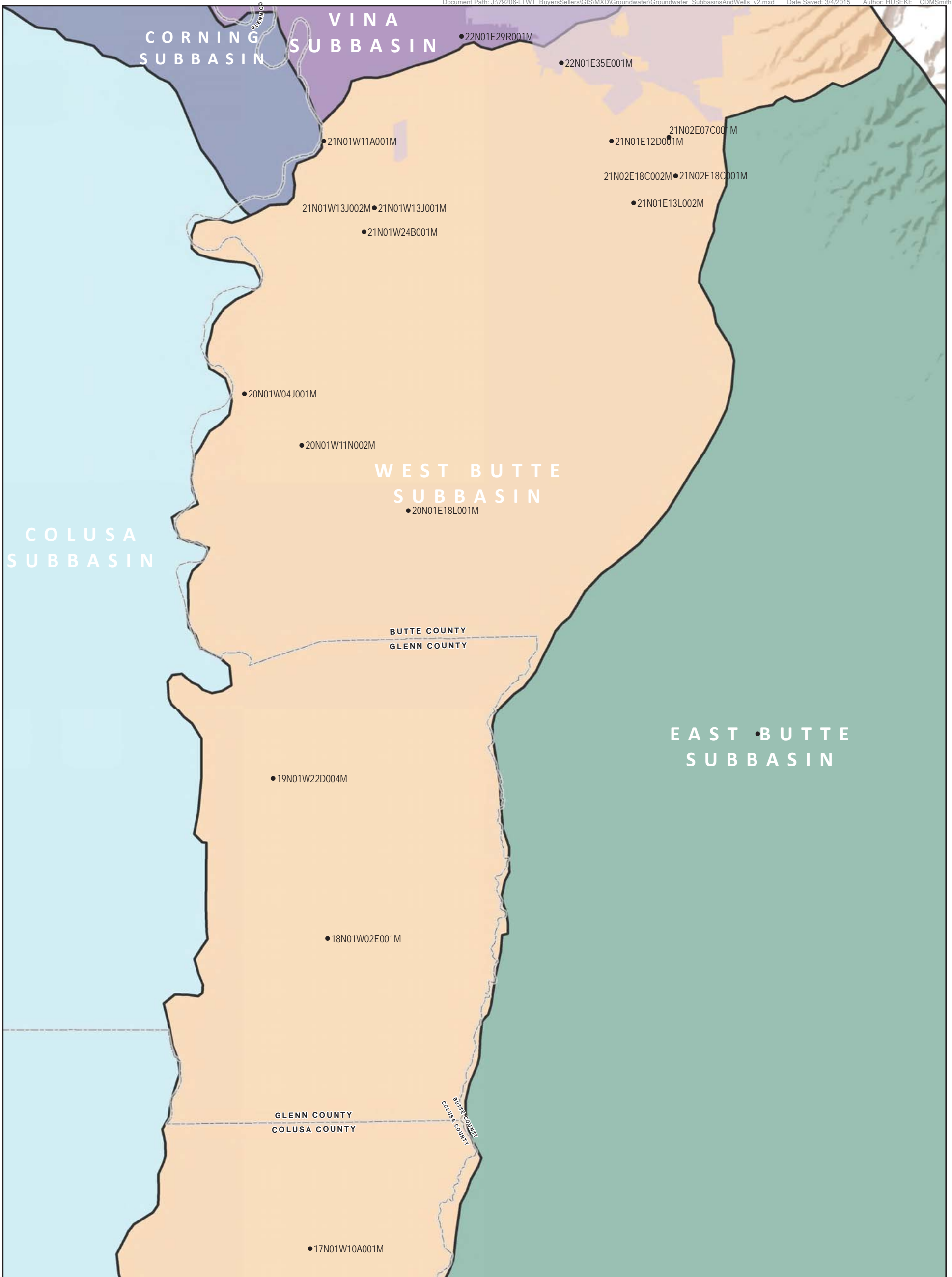




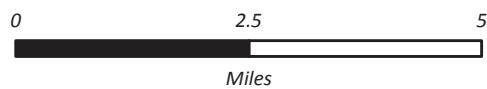
Location of Intermediate Depth Groundwater Monitoring Wells West Butte Subbasin Part 2 of 2

Note: For readability, the full ID of wells identified with a single digit can be found in a list on the figure.



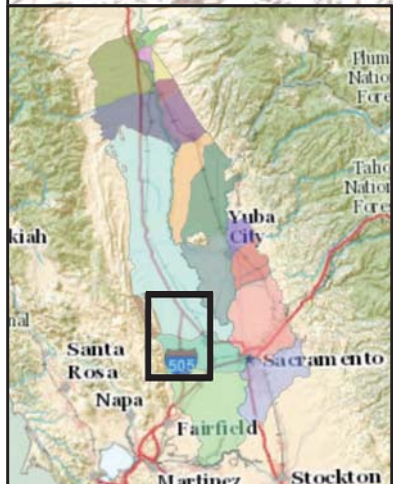


Location of Deep Groundwater Monitoring Wells West Butte Subbasin Part 1 of 1



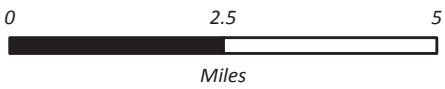
Note: For readability, the full ID of wells identified with a single digit can be found in a list on the figure.

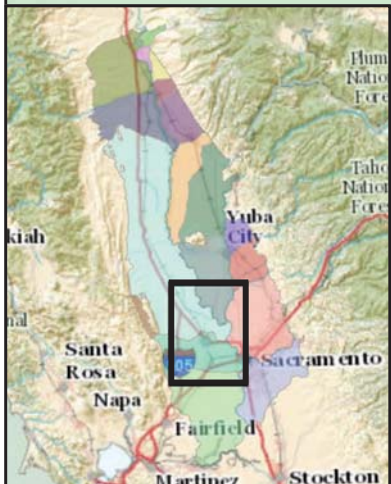
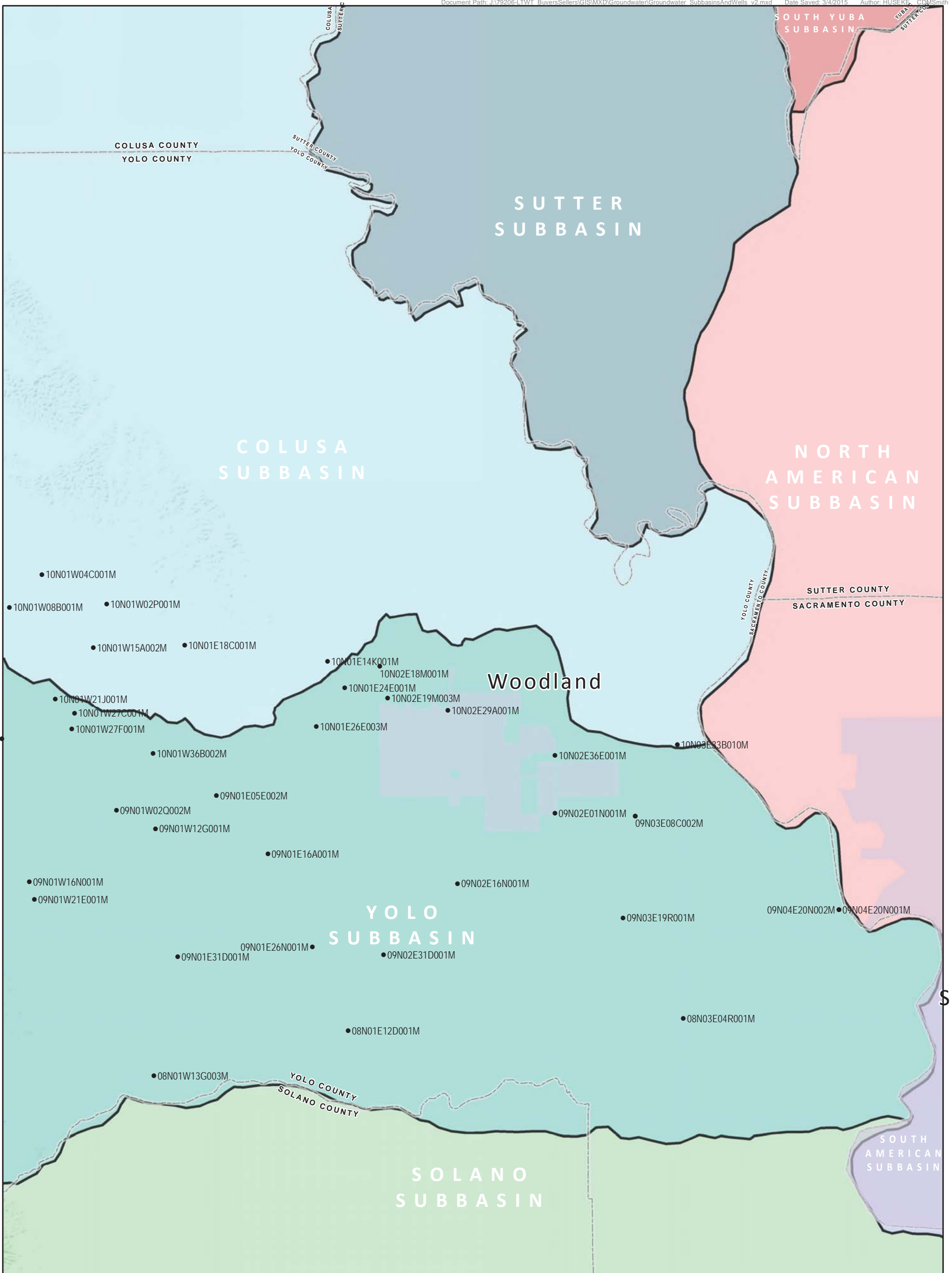




Location of Shallow Groundwater Monitoring Wells Yolo Subbasin Part 1 of 2

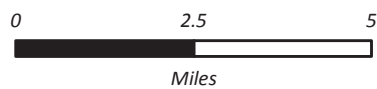
Note: For readability, the full ID of wells identified with a single digit can be found in a list on the figure.

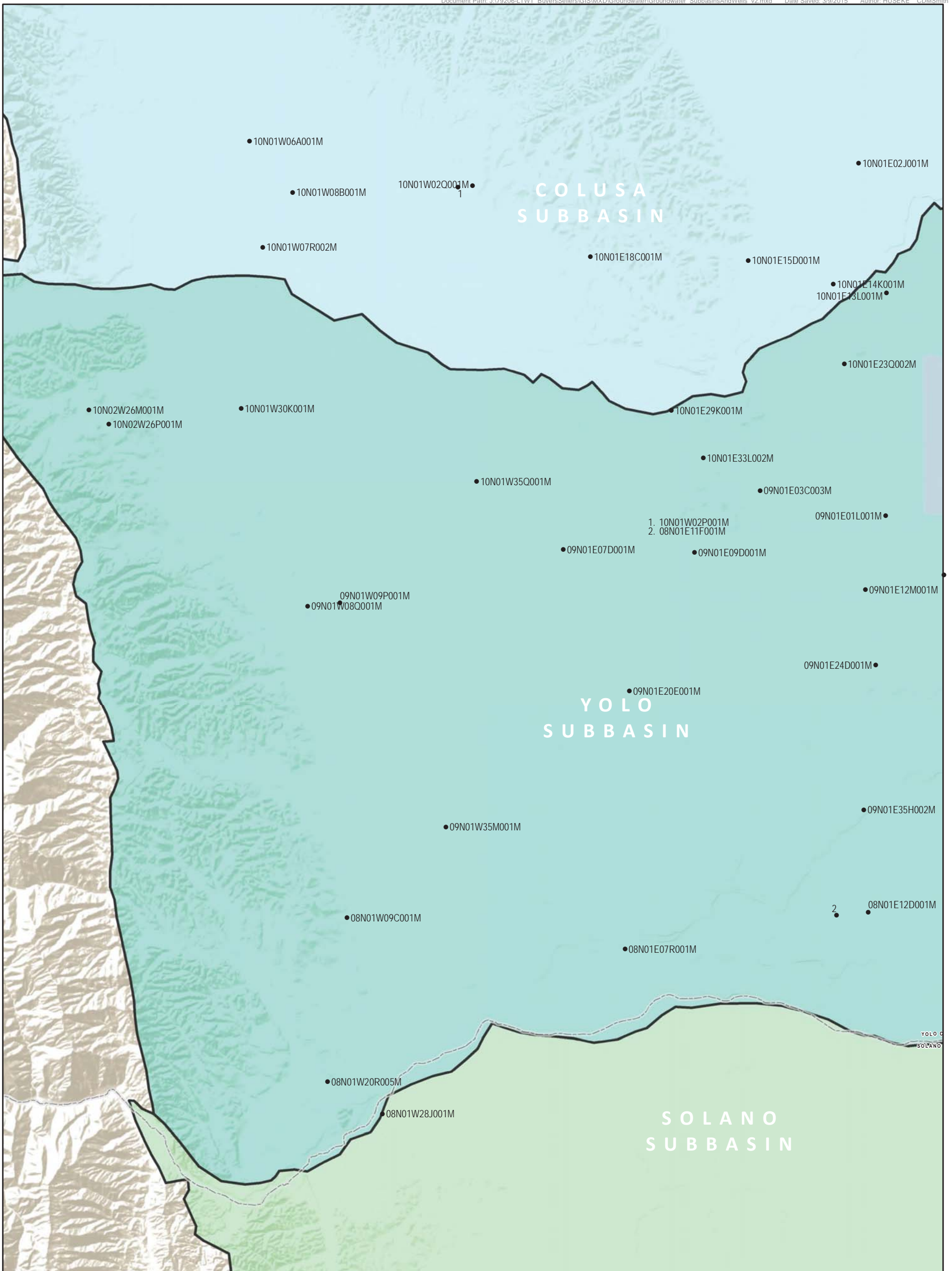




Location of Shallow Groundwater Monitoring Wells Yolo Subbasin Part 2 of 2

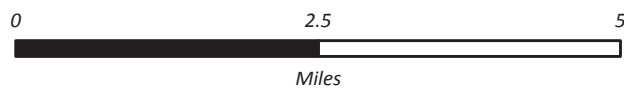
Note: For readability, the full ID of wells identified with a single digit can be found in a list on the figure.

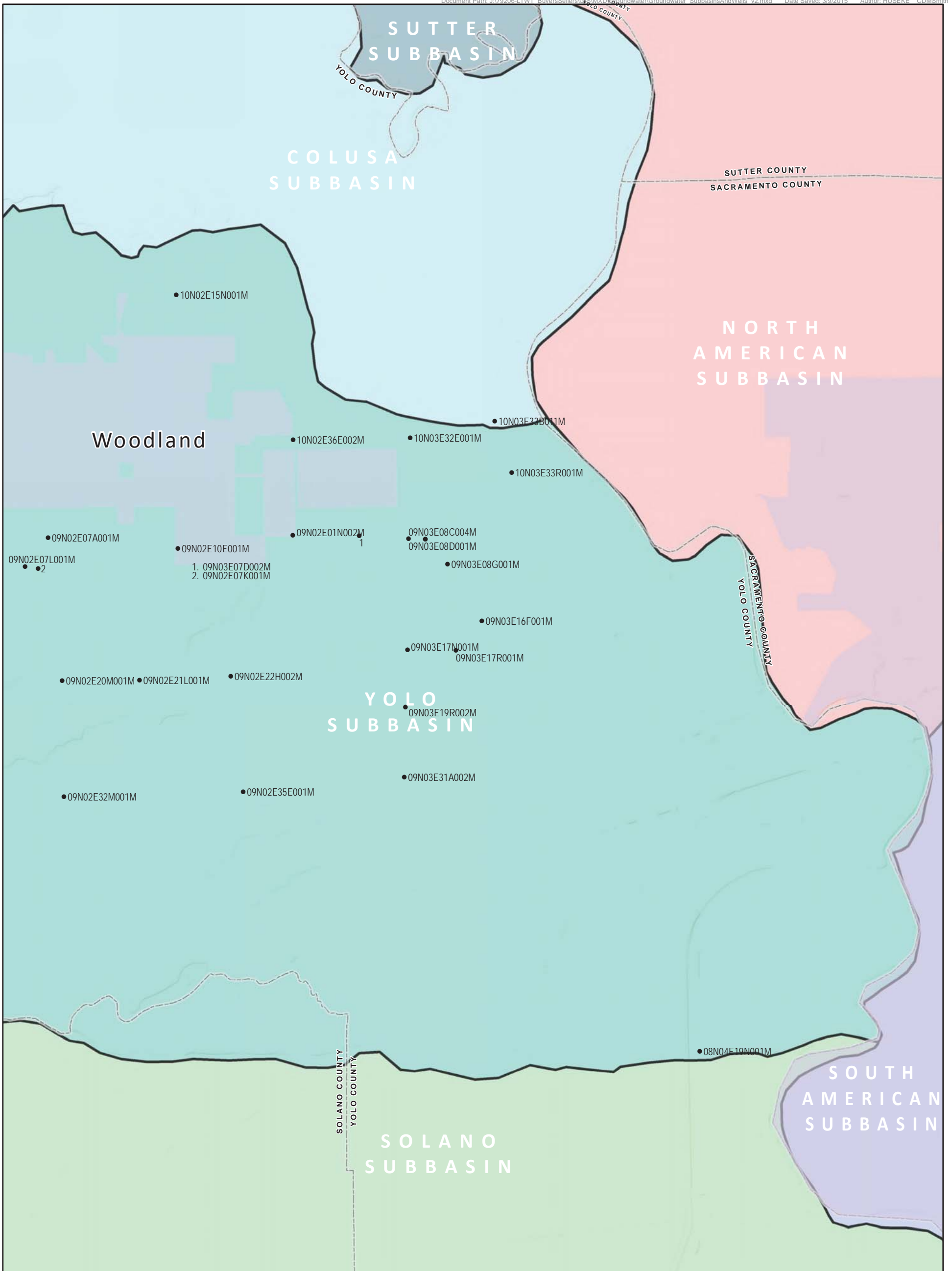




Location of Intermediate Depth Groundwater Monitoring Wells Yolo Subbasin Part 1 of 2

Note: For readability, the full ID of wells identified with a single digit can be found in a list on the figure.

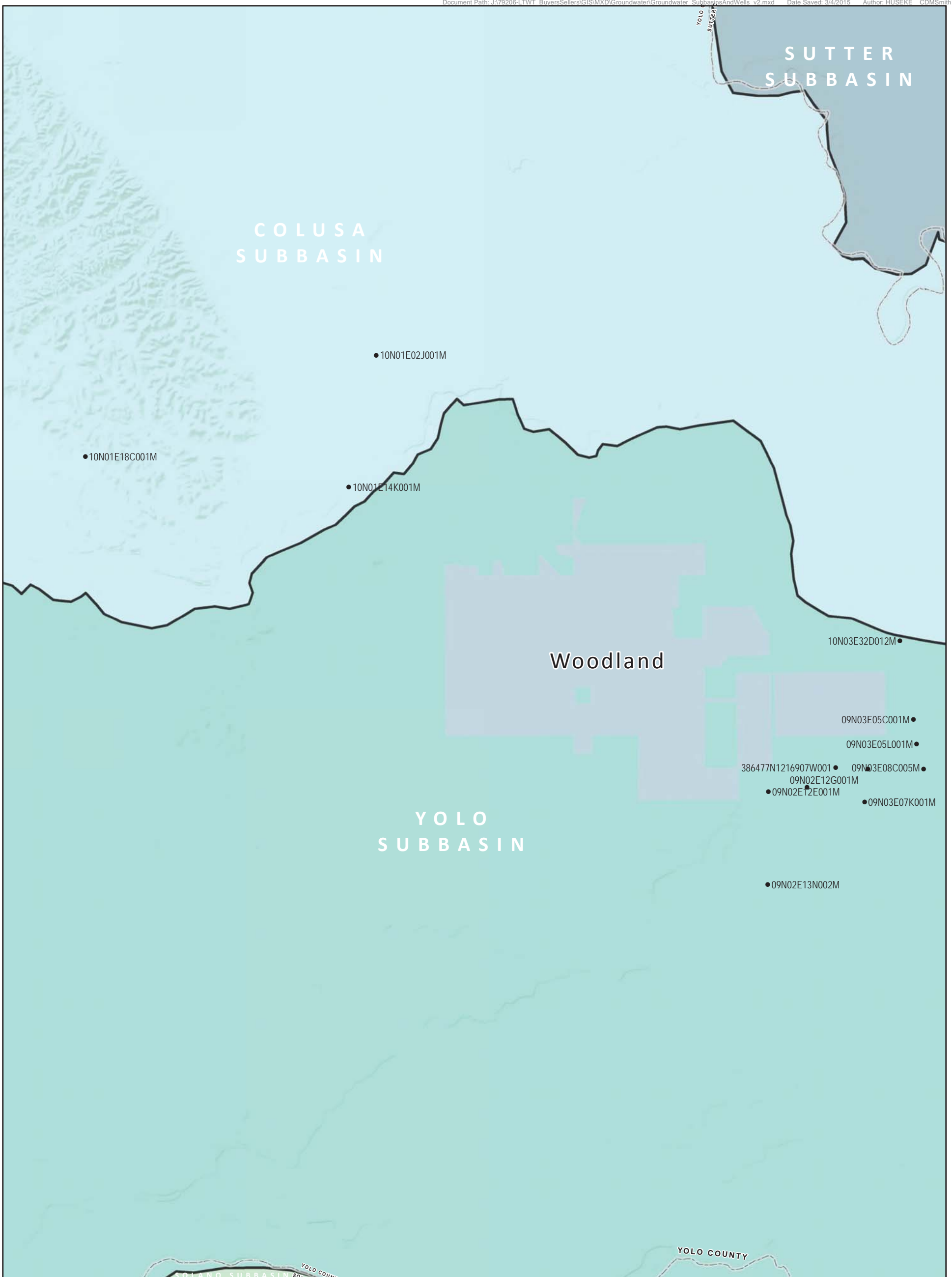




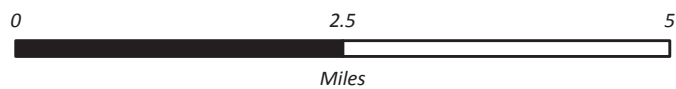
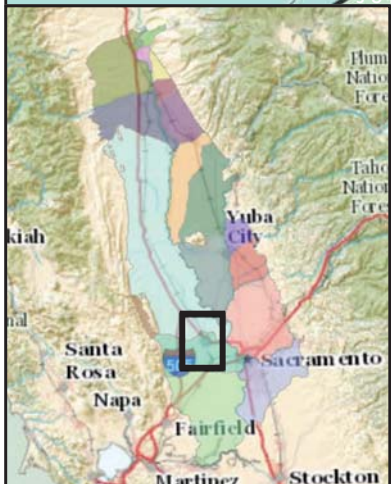
Location of Intermediate Depth Groundwater Monitoring Wells Yolo Subbasin Part 2 of 2

Note: For readability, the full ID of wells identified with a single digit can be found in a list on the figure.





Location of Deep Groundwater Monitoring Wells Yolo Subbasin Part 1 of 1



Note: For readability, the full ID of wells identified with a single digit can be found in a list on the figure.

