



CALIFORNIA NEVADA RIVER FORECAST CENTER

NATIONAL OCEANIC AND ATMOSPHERIC ADMINISTRATION



[HOME](#) [HYDROLOGY](#) [WEATHER](#) [CLIMATE](#) [RESEARCH / OUTREACH](#) [LINKS](#) [SEARCH](#) [ABOUT US](#)

[Back to River Map](#) [<< Previous Forecast Point](#) | [Next Forecast Point >>](#) [Printer Version](#) [Tabular Version](#) [CSV](#) [Jump to River Group ...](#)

SACRAMENTO RIVER - BEND BRIDGE (BDBC1)

Latitude: 40.29° N Longitude: 122.19° W Elevation: 286 Feet
Location: Tehama County in California River Group: Upper Sacramento

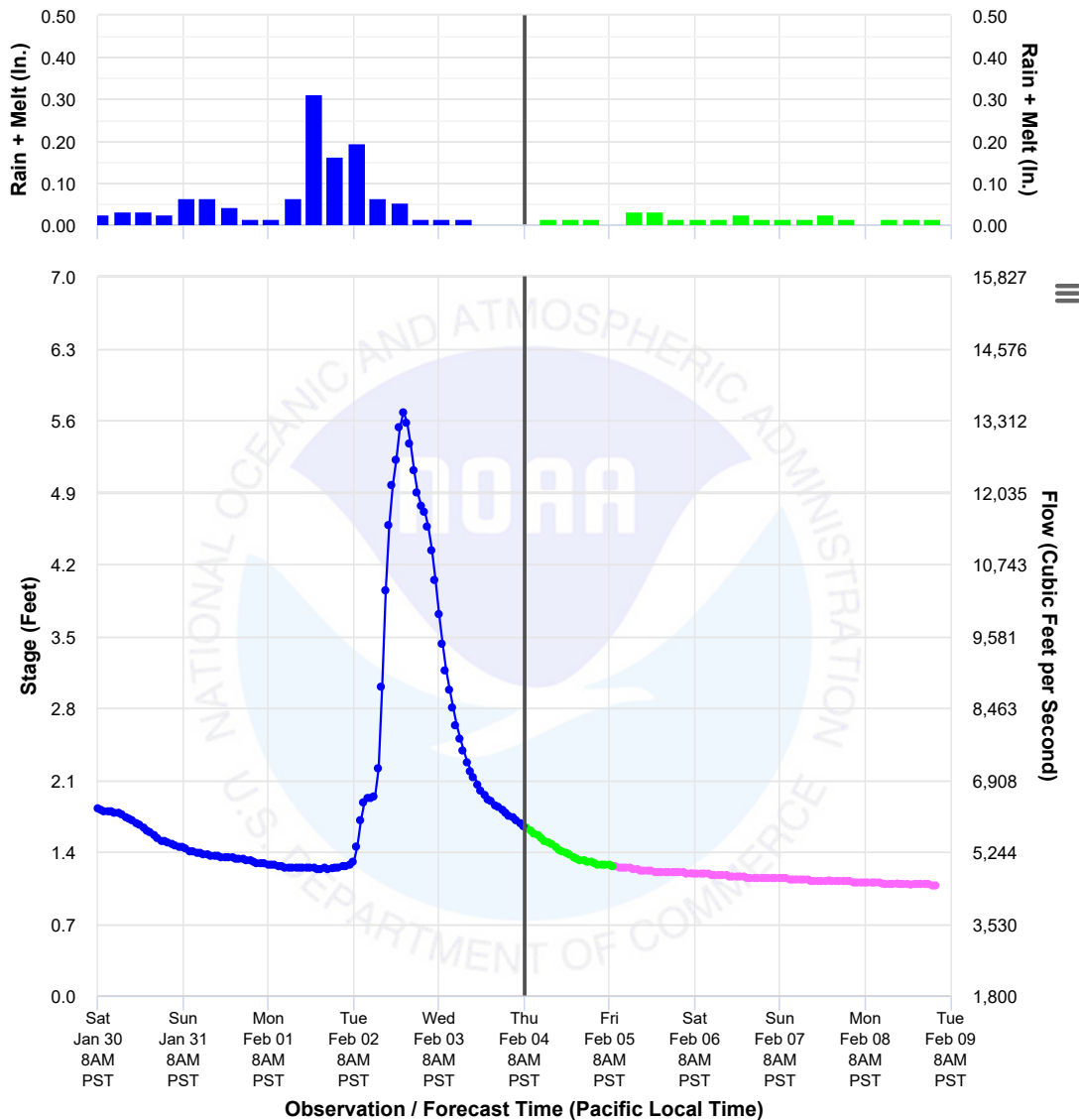
Issuance Time: Feb 04 2021 at 8:26 AM PST Next Issuance: Feb 04 2021 at 3:00 PM PST

Monitor Stage: 22.0 Feet Flood Stage: 27.0 Feet

[Export Graph as PNG Image](#)

Sacramento River - Bend Bridge (BDBC1) River Forecast Plot

Forecast Posted: 02/04/2021 at 8:03 AM PST • Graphic Created: 02/04/2021 at 8:26 AM PST



NOAA / NWS / California Nevada River Forecast Center • California Department of Water Resources
 - Observed (blue line) - Forecast (green line) - Guidance (pink line) - Monitor Stage (orange dashed line) - Flood Stage (red dashed line)

Observed Data Credit

Raw streamflow data is provided by the US Geological Survey (USGS).
View [USGS Data](#) for this station location.

Verification - Historical Graphical RVF

Month: Dec Day: 11 Year: 2014 Cycle: 12z-18z Fetch

To view other verification locations, use our Historical Graphical River Forecast Interface.

Historical Stage/Flow Data

Table with 4 columns: Water Year, Peak Discharge (cfs), Stage (feet), Date. Includes 'Most Recent 5 Years' and 'Historical High Stage/Flow Events'.

* Discharge affected to unknown degree by regulation or diversion

** Gage located downstream of current location. Gage was later moved upstream due to backwater effects of Red Bluff Diversion Dam.

*** Peak Stage of Record at current gage location.

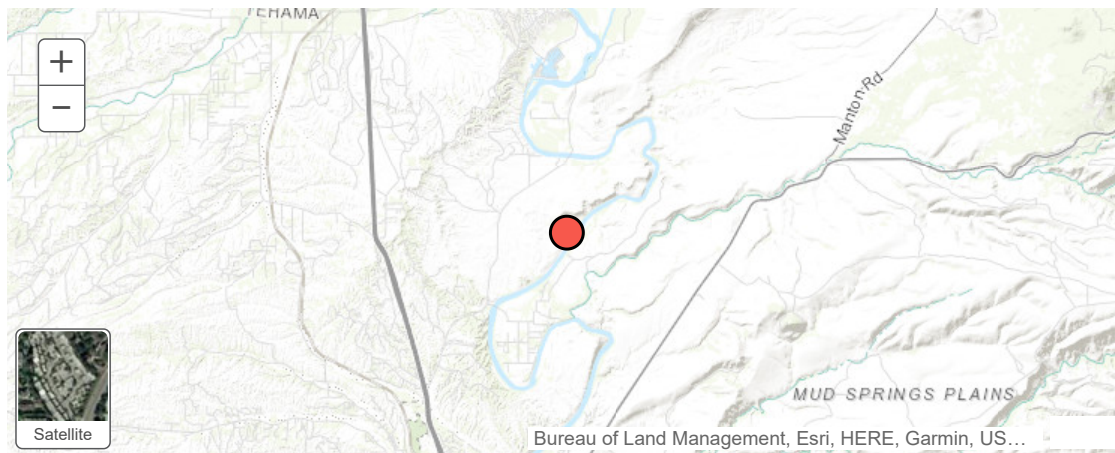
Upstream Photo

Location Photographs

Gage House Photo

Downstream Photo

ESRI™ Locator Map



Official 7 Day National Weather Service Forecast (CAZ015)

- Today: Sunny. Not as cool. Highs 57 to 63. North winds 10 to 20 mph.
Tonight: Clear. Lows 35 to 43. North winds 10 to 15 mph with gusts to around 25 mph.
Friday: Sunny. Highs 63 to 69. North winds 10 to 15 mph.
Friday Night: Clear. Lows 38 to 46. North winds 10 to 15 mph with gusts to around 25 mph.
Saturday: Sunny. Highs 63 to 69. North winds 10 to 15 mph.
Saturday Night: Mostly clear. Lows 35 to 41.
Sunday: Mostly sunny. Highs 61 to 67.
Sunday Night: Mostly clear. Lows 35 to 41.
Monday: Partly cloudy. Highs 56 to 61.
Monday Night through Tuesday Night: Mostly clear. Lows 36 to 42. Highs 57 to 62.
Wednesday: Partly cloudy. Highs around 61.

Impacts - E19 Information

- 27.0 Feet Flood Stage - Overflow of east bank begins upstream of gage.
29.5 Feet Adobe Road at Surrey Village is flooded and closed. Approximately 200 homes are isolated. Homes begin to flood along Fisher Road on the east side of the river.


Product Disclaimer

This river graphic is not intended to serve as a substitute for official flood watches, warnings, advisories, or statements issued by the NWS Sacramento Weather Forecast Office. Observations are preliminary and subject to change. River levels identified as "forecast" should be consistent with those contained in official NWS products. River levels identified as

"guidance" have significant uncertainty due to future weather or reservoir regulation and are provided for planning purposes only.

 [Follow us on Twitter](#)

 [Follow us on Facebook](#)

 [Follow us on YouTube](#)

 [NWS RSS Feed](#)



05

US Dept of Commerce
National Oceanic and Atmospheric Administration
National Weather Service
California Nevada River Forecast Center
3310 El Camino Avenue, Room 227
Sacramento, CA 95821-6373
(916) 979-3056

[Comments? Questions? Please Contact Us.](#)

[Disclaimer](#)
[Information Quality](#)
[Help](#)
[Glossary](#)
[Links](#)

[Privacy Policy](#)
[Freedom of Information Act \(FOIA\)](#)
[About Us](#)
[Career Opportunities](#)