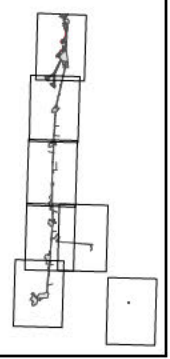


T:\WGI-38\GIS_33_00\GISRequest_L_11\FIC\FIC088_12\Deliverables\LayerPackage\AcMaps\Current\20130748\KREIREIS_Mapbook_Index.mxd 2013917

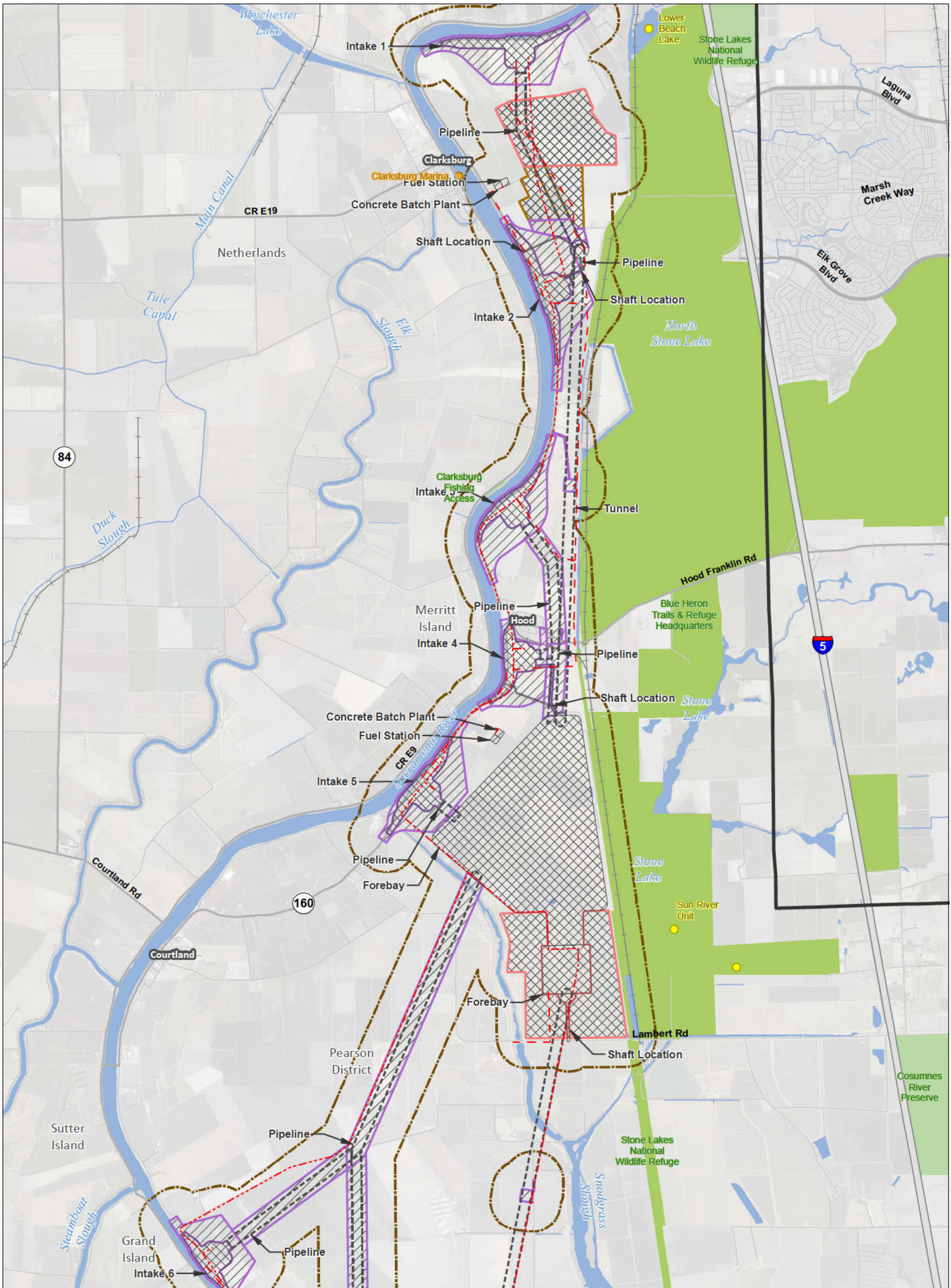
Legend			
Interstate	Conveyance Construction Footprint	Permanent Surface Impact	Proposed Power
State Highway/Route	Permanent Subsurface Impact	Other	Interconnection Point
Railroad	Temporary Surface Impact	Borrow and/or Spoil	Permanent OH Transmission Line
Plan Area	Work Area	Reusable Tunnel Material	Temporary OH Transmission Line
Areas of Additional Analysis (Outside of Legal Delta; for Power Only)	Other		
Water			

*Surface impacts are not expected to result from subsurface features. **In-river features are not a permanent impact to navigation.



Sources: DWR DHCCP Construction Footprint (rev 10b), ICF 2012; NA P 2012

Figure M15-1: Index Recreation Facilities — Pipeline/Tunnel Alignment



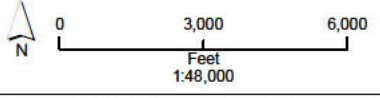
Legend

- Plan Area
- Areas of Additional Analysis (Outside of Legal Delta; for Power Only)
- Temporary Surface Impact**
- Work Area
- Other

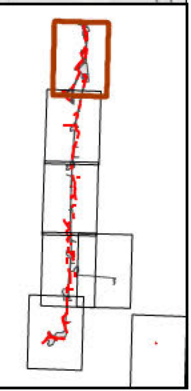
- Construction Footprint**
- Permanent Subsurface Impact
- Permanent Surface Impact**
- Other
- Borrow and/or Spoil
- Reusable Tunnel Material

- Proposed Power**
- Interconnection Point
- Permanent OH Transmission Line
- Temporary OH Transmission Line

- Existing Recreation Facilities**
- Public
- Private
- Recreation Area**
- Impact Area
- Recreation Areas
- National Wildlife Refuge



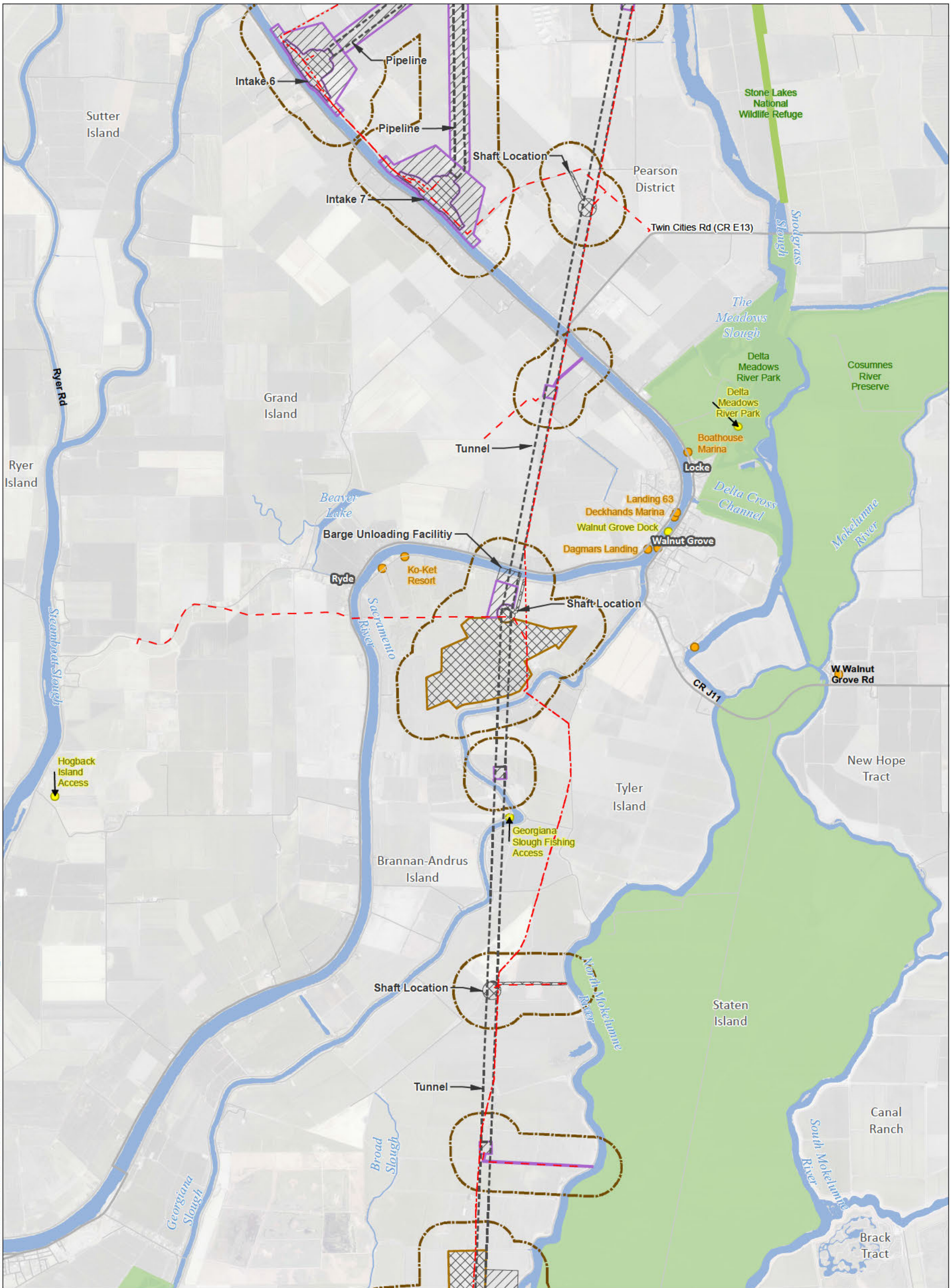
*Surface impacts are not expected to result from subsurface features. **In-river features are not a permanent impact to navigation.



T:\WG\38\GIS_33_00\GISRequest_LayerPackage\AcMaps\Current\20130748\KREIS_PTO_48K_Mapbook_Rec.mxd 2013917

Sources: Plan Area, ICF 2012; DWR DHCCP Construction Footprint (rev 10b); Recreation Facilities, AECOM 2012, GreenInfo Network 2011, USFWS 2011

**Figure M15-1: Sheet 1 of 7
Recreation Facilities — Pipeline/Tunnel Alignment**



T:\WG1-38\GIS_33_00\GISRequest_L_11\FIC\FIC068_12\Deliverables\LayerPackage\ArcMaps\Current\20130748\REIREIS_PTO_48K_Mapbook_Rec.mxd 2013917

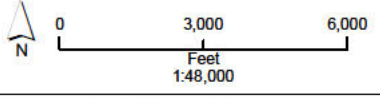
Legend

- Plan Area
- Areas of Additional Analysis (Outside of Legal Delta; for Power Only)
- Temporary Surface Impact**
- Work Area
- Other

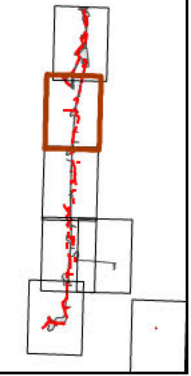
- Construction Footprint**
- Permanent Subsurface Impact
- Permanent Surface Impact**
- Other
- Borrow and/or Spoil
- Reusable Tunnel Material

- Proposed Power**
- Interconnection Point
- Permanent OH Transmission Line
- Temporary OH Transmission Line

- Existing Recreation Facilities**
- Public
- Private
- Recreation Area**
- Impact Area
- Recreation Areas
- National Wildlife Refuge

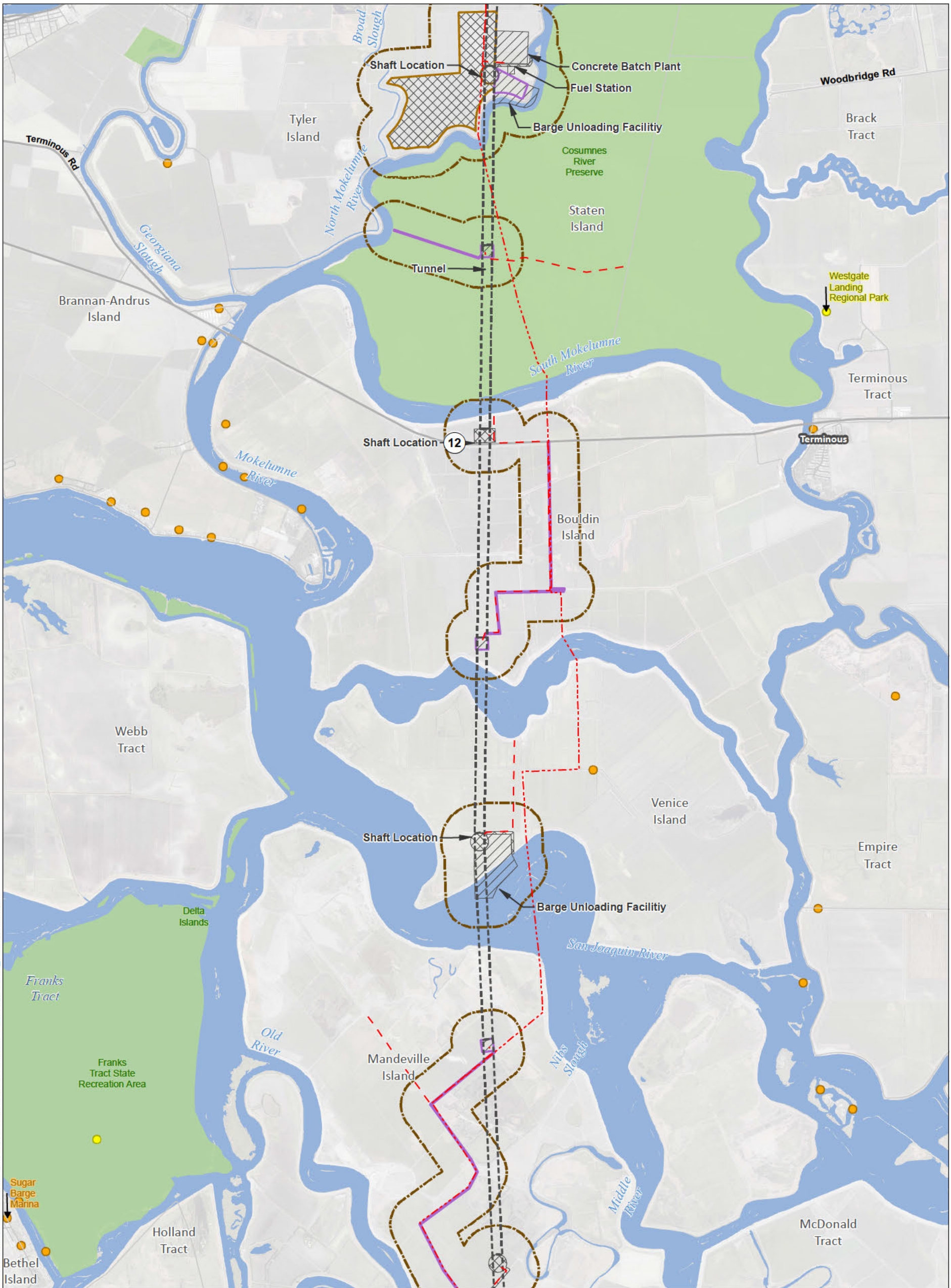


*Surface impacts are not expected to result from subsurface features. **In-river features are not a permanent impact to navigation.



Sources: Plan Area, ICF 2012; DWR DHCCP Construction Footprint (rev 10b); Recreation Facilities, AECOM 2012, GreenInfo Network 2011, USFWS 2011

**Figure M15-1: Sheet 2 of 7
Recreation Facilities — Pipeline/Tunnel Alignment**



T:\WGI-38\GIS_33_00\GISRequest_11\FIC\FIC088_12\Deliverables\LayerPackage\AcMaps\Current\20130748\REIREIS_PTO_48K_Mapbook_Rec.mxd 2013917

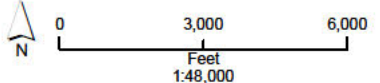
Legend

- Plan Area
- Areas of Additional Analysis (Outside of Legal Delta; for Power Only)
- Temporary Surface Impact**
- Work Area
- Other

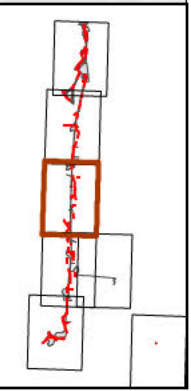
- Construction Footprint**
- Permanent Subsurface Impact
- Permanent Surface Impact**
- Other
- Borrow and/or Spoil
- Reusable Tunnel Material

- Proposed Power**
- Interconnection Point
- Permanent OH Transmission Line
- Temporary OH Transmission Line

- Existing Recreation Facilities**
- Public
- Private
- Recreation Area**
- Impact Area
- Recreation Areas
- National Wildlife Refuge

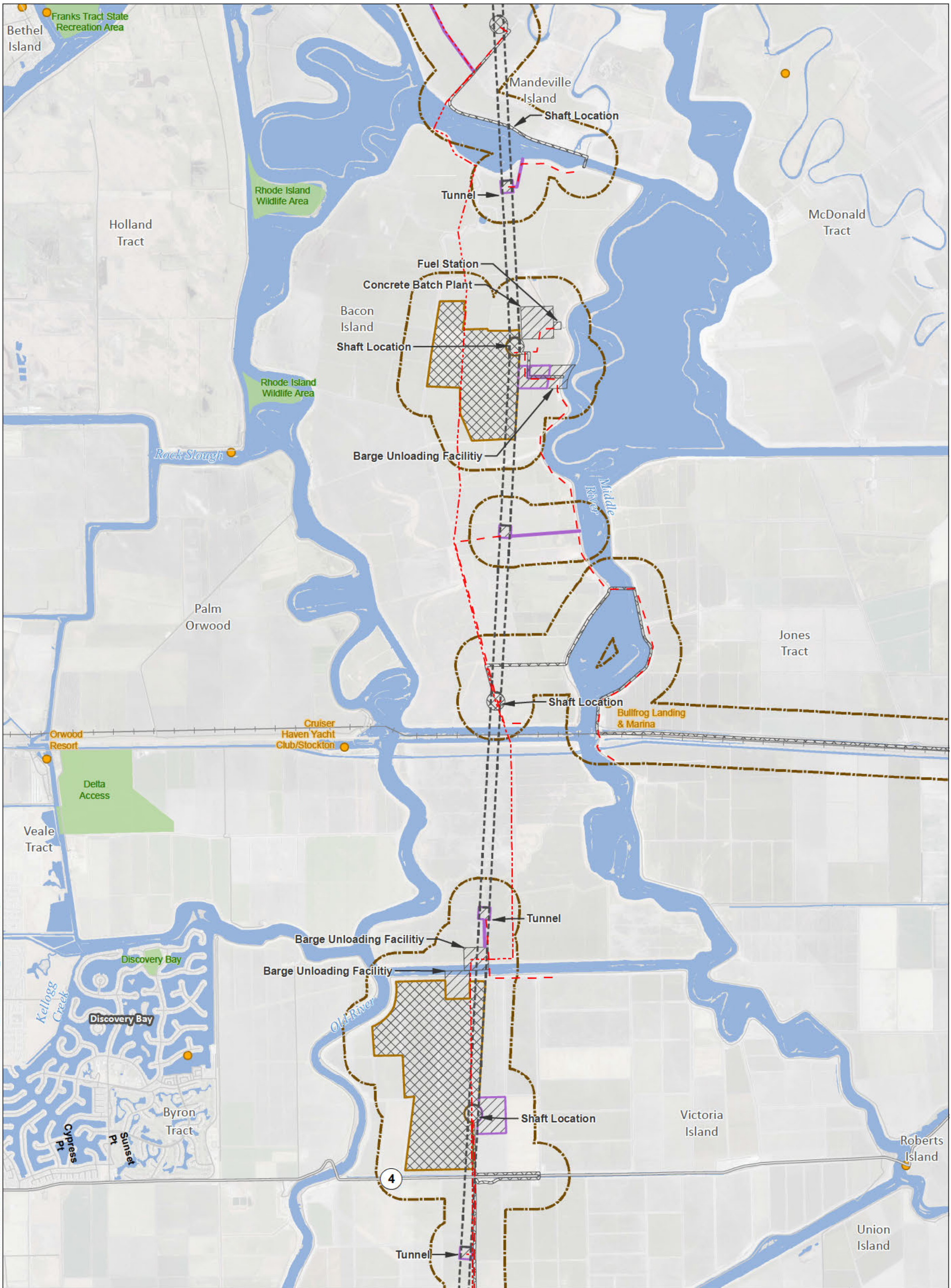


*Surface impacts are not expected to result from subsurface features. **In-river features are not a permanent impact to navigation.



Sources: Plan Area, ICF 2012; DWR DHCCP Construction Footprint (rev 10b); Recreation Facilities, AECOM 2012, GreenInfo Network 2011, USFWS 2011

**Figure M15-1: Sheet 3 of 7
Recreation Facilities — Pipeline/Tunnel Alignment**



T:\WGI-38\GIS_33_00\GISRequest_11\FIC\FIC0088_12\Deliverables\LayerPackage\AcMaps\Current\20130748\REIREIS_PTO_48K_Mapbook_Rec.mxd 2013917

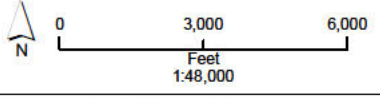
Legend

- Plan Area
- Areas of Additional Analysis (Outside of Legal Delta; for Power Only)
- Temporary Surface Impact**
 - Work Area
 - Other

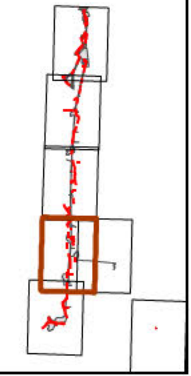
- Construction Footprint**
 - Permanent Subsurface Impact
 - Permanent Surface Impact**
 - Other
 - Borrow and/or Spoil
 - Reusable Tunnel Material

- Proposed Power**
 - Interconnection Point
 - Permanent OH Transmission Line
 - Temporary OH Transmission Line

- Existing Recreation Facilities**
 - Public
 - Private
 - Recreation Area**
 - Impact Area
 - Recreation Areas
 - National Wildlife Refuge

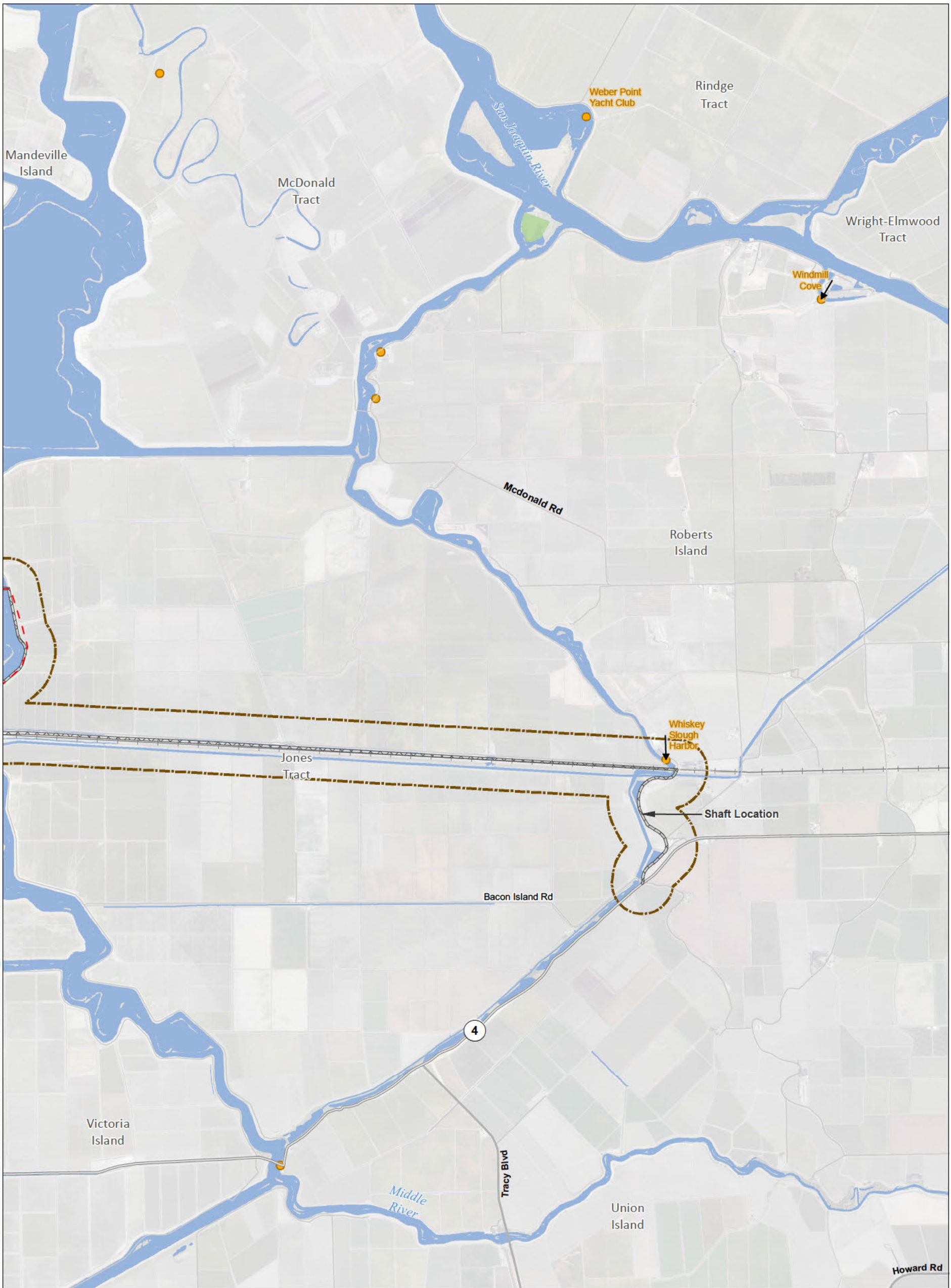


*Surface impacts are not expected to result from subsurface features. **In-river features are not a permanent impact to navigation.



Sources: Plan Area, ICF 2012; DWR DHCCP Construction Footprint (rev 10b); Recreation Facilities, AECOM 2012, GreenInfo Network 2011, USFWS 2011

**Figure M15-1: Sheet 4 of 7
Recreation Facilities — Pipeline/Tunnel Alignment**



T:\WGI-38\GIS_33_00\GISRequest_L_11\FIC\FIC088_12\Deliverables\LayerPackage\ArcMaps\Current\20130748\KREIREIS_PTO_48K_Mapbook_Rec.mxd 2013917

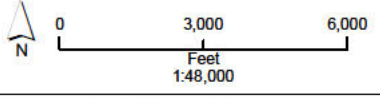
Legend

- Plan Area
- Areas of Additional Analysis (Outside of Legal Delta; for Power Only)
- Temporary Surface Impact**
- Work Area
- Other

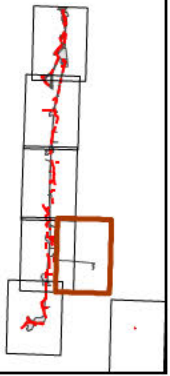
- Construction Footprint**
- Permanent Subsurface Impact
- Permanent Surface Impact**
- Other
- Borrow and/or Spoil
- Reusable Tunnel Material

- Proposed Power**
- Interconnection Point
- Permanent OH Transmission Line
- Temporary OH Transmission Line

- Existing Recreation Facilities**
- Public
- Private
- Recreation Area**
- Impact Area
- Recreation Areas
- National Wildlife Refuge

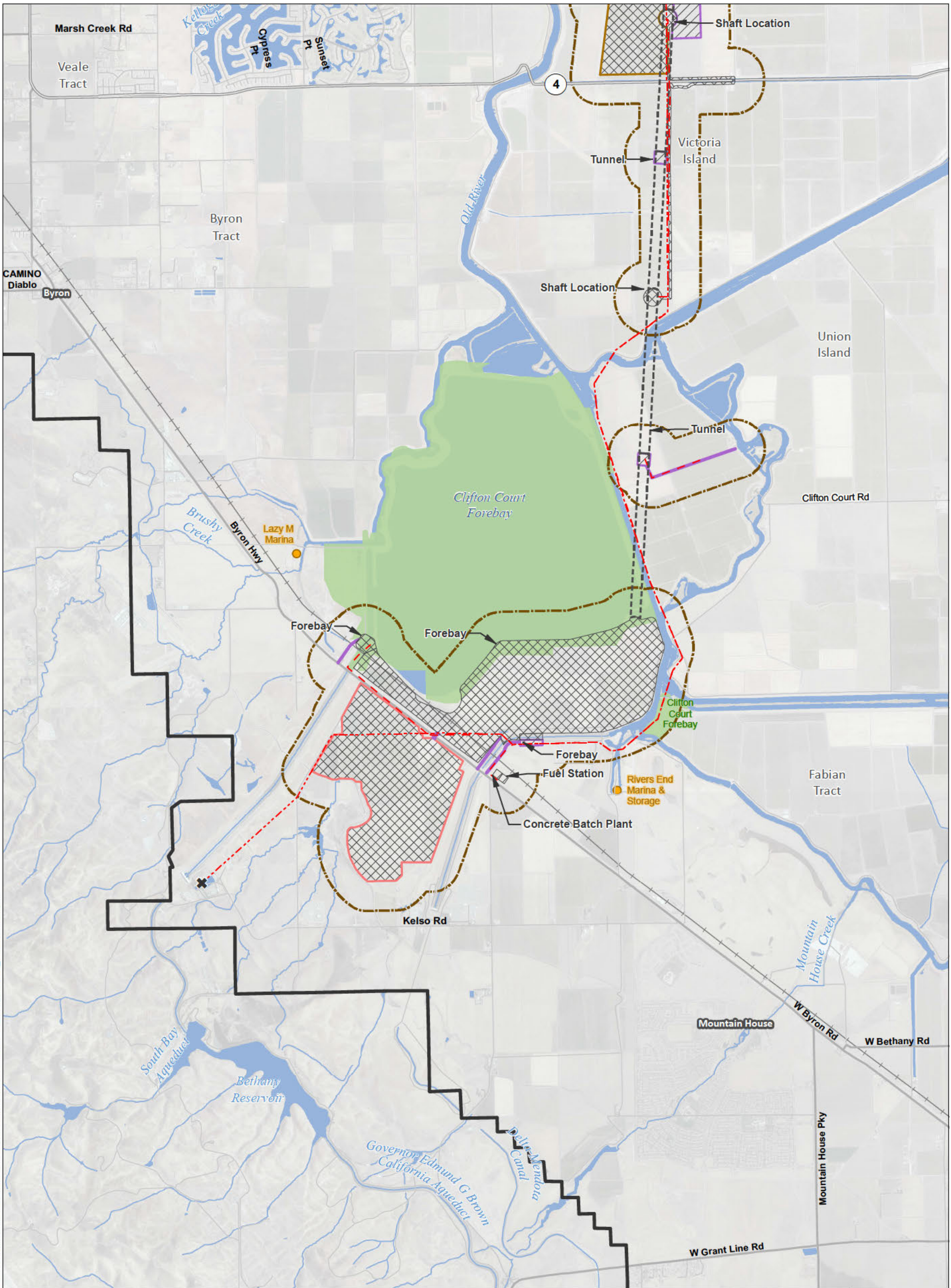


*Surface impacts are not expected to result from subsurface features. **In-river features are not a permanent impact to navigation.



Sources: Plan Area, ICF 2012; DWR DHCCP Construction Footprint (rev 10b); Recreation Facilities, AECOM 2012, GreenInfo Network 2011, USFWS 2011

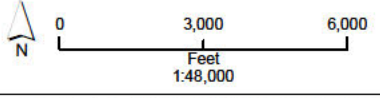
**Figure M15-1: Sheet 5 of 7
Recreation Facilities — Pipeline/Tunnel Alignment**



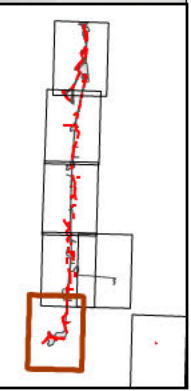
T:\WG1-38\GIS_33_00\GISRequest_11\FIC\FIC068_12\Deliverables\LayerPackage\AcMaps\Current\20130748\REIREIS_PTO_48K_Mapbook_Rec.mxd 2013917

Legend

- | | | | |
|---|---|---|--|
| <ul style="list-style-type: none"> Plan Area Areas of Additional Analysis (Outside of Legal Delta; for Power Only) Temporary Surface Impact Work Area Other | <ul style="list-style-type: none"> Construction Footprint Permanent Subsurface Impact Permanent Surface Impact Other Borrow and/or Spoil Reusable Tunnel Material | <ul style="list-style-type: none"> Proposed Power Interconnection Point Permanent OH Transmission Line Temporary OH Transmission Line | <ul style="list-style-type: none"> Existing Recreation Facilities Public Private Recreation Area Impact Area Recreation Areas National Wildlife Refuge |
|---|---|---|--|

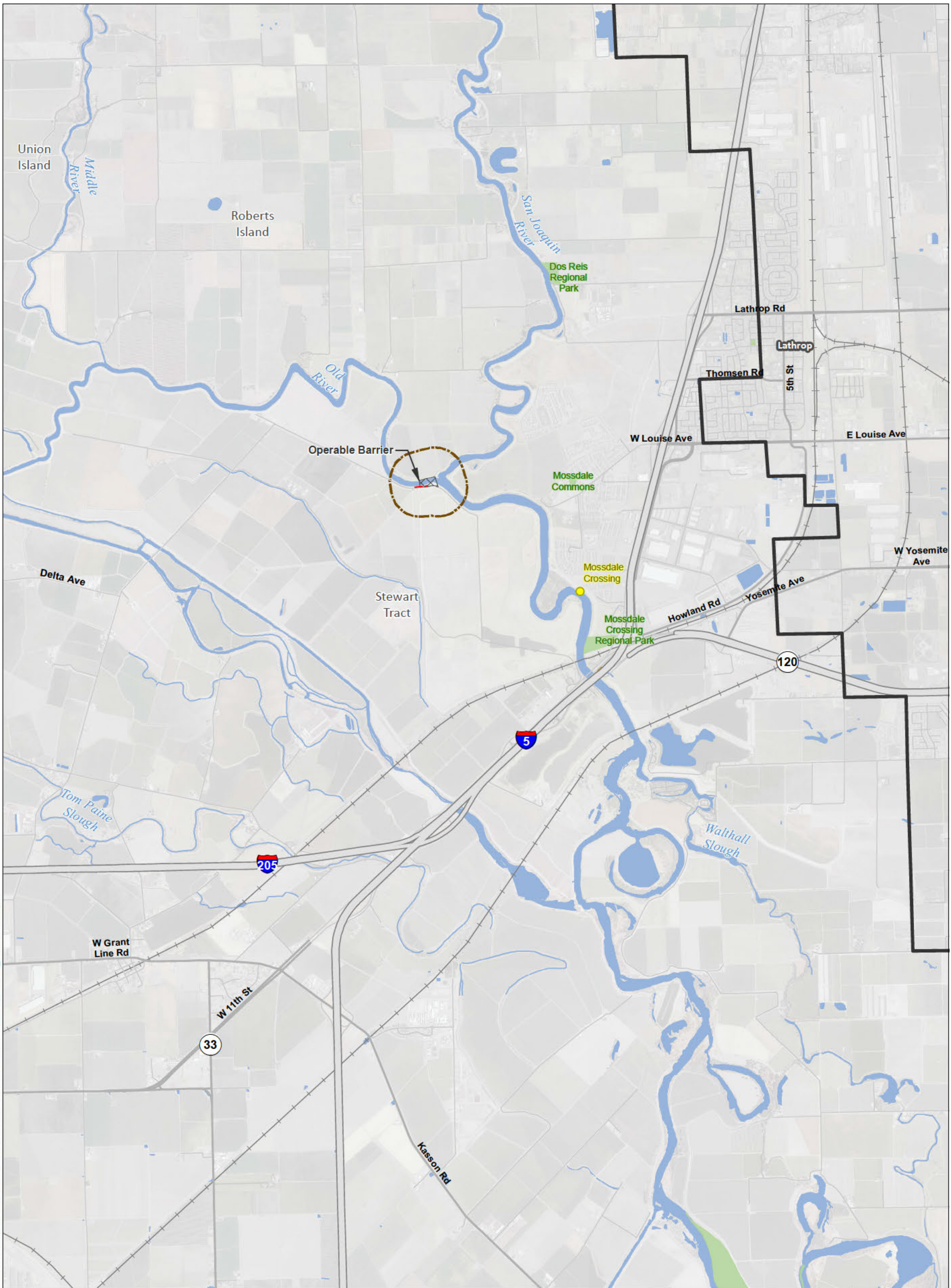


*Surface impacts are not expected to result from subsurface features. **In-river features are not a permanent impact to navigation.



Sources: Plan Area, ICF 2012; DWR DHCCP Construction Footprint (rev 10b); Recreation Facilities, AECOM 2012, GreenInfo Network 2011, USFWS 2011

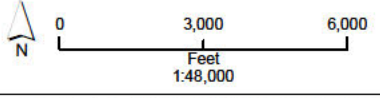
**Figure M15-1: Sheet 6 of 7
Recreation Facilities — Pipeline/Tunnel Alignment**



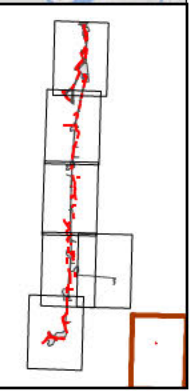
T:\WGI-38\GIS_33_00\GISRequest_11\FIC\FIC068_12\Deliverables\LayerPackage\ArcMaps\Current\20130748\KREIREIS_PTO_48K_Mapbook_Rec.mxd 2013917

Legend

- | | | | |
|---|---------------------------------|--------------------------------|--------------------------------|
| Plan Area | Construction Footprint | Proposed Power | Existing Recreation Facilities |
| Areas of Additional Analysis (Outside of Legal Delta; for Power Only) | Permanent Subsurface Impact | Interconnection Point | Private |
| Temporary Surface Impact | Permanent Surface Impact | Permanent OH Transmission Line | Recreation Area |
| Work Area | Other | Temporary OH Transmission Line | Impact Area |
| Other | Borrow and/or Spoil | | Recreation Areas |
| | Reusable Tunnel Material | | National Wildlife Refuge |

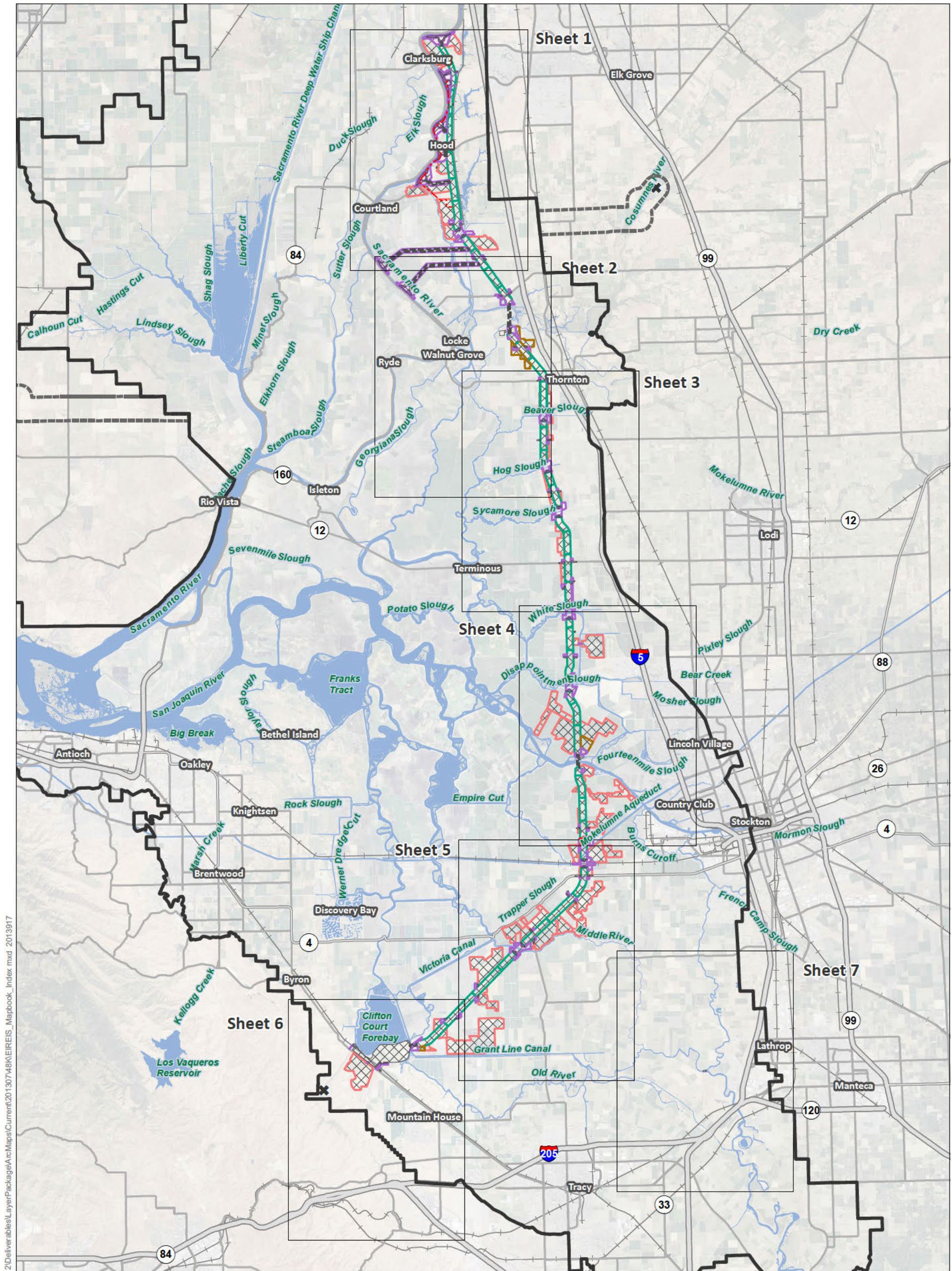


*Surface impacts are not expected to result from subsurface features. **In-river features are not a permanent impact to navigation.



Sources: Plan Area, ICF 2012; DWR DHCCP Construction Footprint (rev 10b); Recreation Facilities, AECOM 2012, GreenInfo Network 2011, USFWS 2011

**Figure M15-1: Sheet 7 of 7
Recreation Facilities — Pipeline/Tunnel Alignment**



T:\WGI-38\GIS_33_00\GISRequest_11\FIC\FIC088_12\Deliverables\LayerPackage\AcMaps\Current\20130748\KREIREIS_Mapbook_Index.mxd 2013917

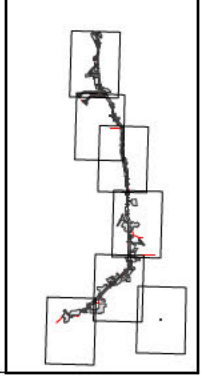
- Legend**
- Interstate
 - State Highway/Route
 - Railroad
 - Plan Area
 - Areas of Additional Analysis (Outside of Legal Delta; for Power Only)
 - Water

- Conveyance Construction Footprint**
- Permanent Subsurface Impact
 - Temporary Surface Impact**
 - Work Area
 - Other

- Permanent Surface Impact**
- Canal
 - Borrow and/or Spoil
 - Pumping Plant
 - Reusable Tunnel Material
 - Other

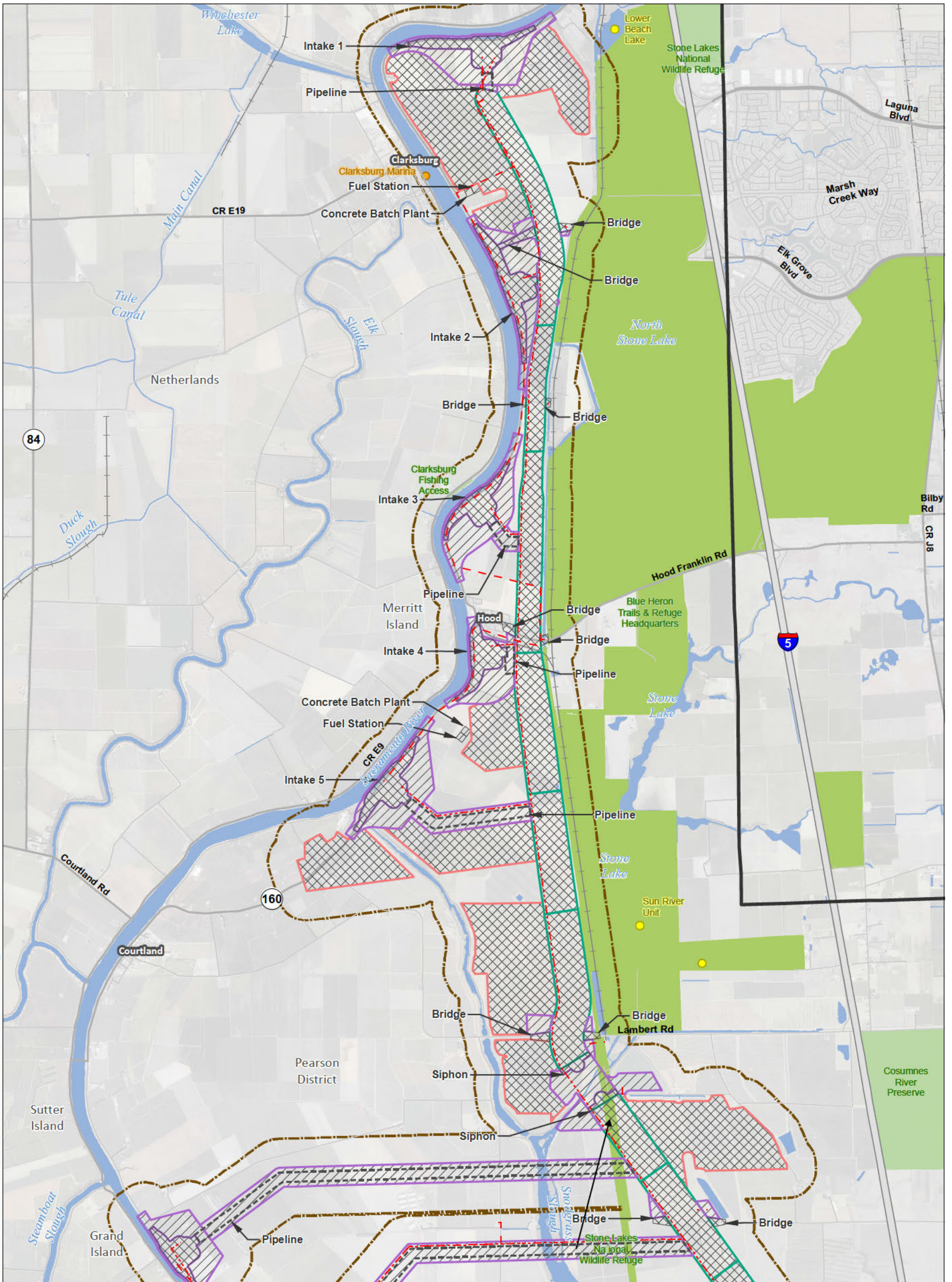
- Proposed Power**
- Interconnection Point
 - Permanent OH Transmission Line
 - Temporary OH Transmission Line

*Surface impacts are not expected to result from subsurface features. **In-river features are not a permanent impact to navigation.



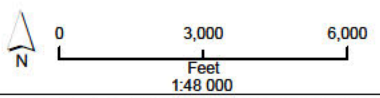
Sources: DWR DHCCP Construction Footprint (rev 10b), ICF 2012; NA P 2012

Figure M15-2: Index Recreation Facilities — East Alignment

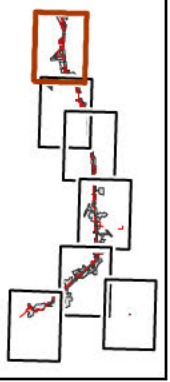


Legend

- | | | | |
|--|---|---|--|
| <ul style="list-style-type: none"> Plan Area Areas of Additional Analysis (Outside of Legal Delta; for Power Only) | <ul style="list-style-type: none"> Conveyance Construction Footprint Permanent Subsurface Impact Temporary Surface Impact Work Area Other Permanent Surface Impact Canal Borrow and/or Spoil Reusable Tunnel Material Other | <ul style="list-style-type: none"> Proposed Power Interconnection Point Permanent OH Transmission Line Temporary OH Transmission Line | <ul style="list-style-type: none"> Existing Recreation Facilities Public Private Recreation Area Impact Area Recreation Areas National Wildlife Refuge |
|--|---|---|--|



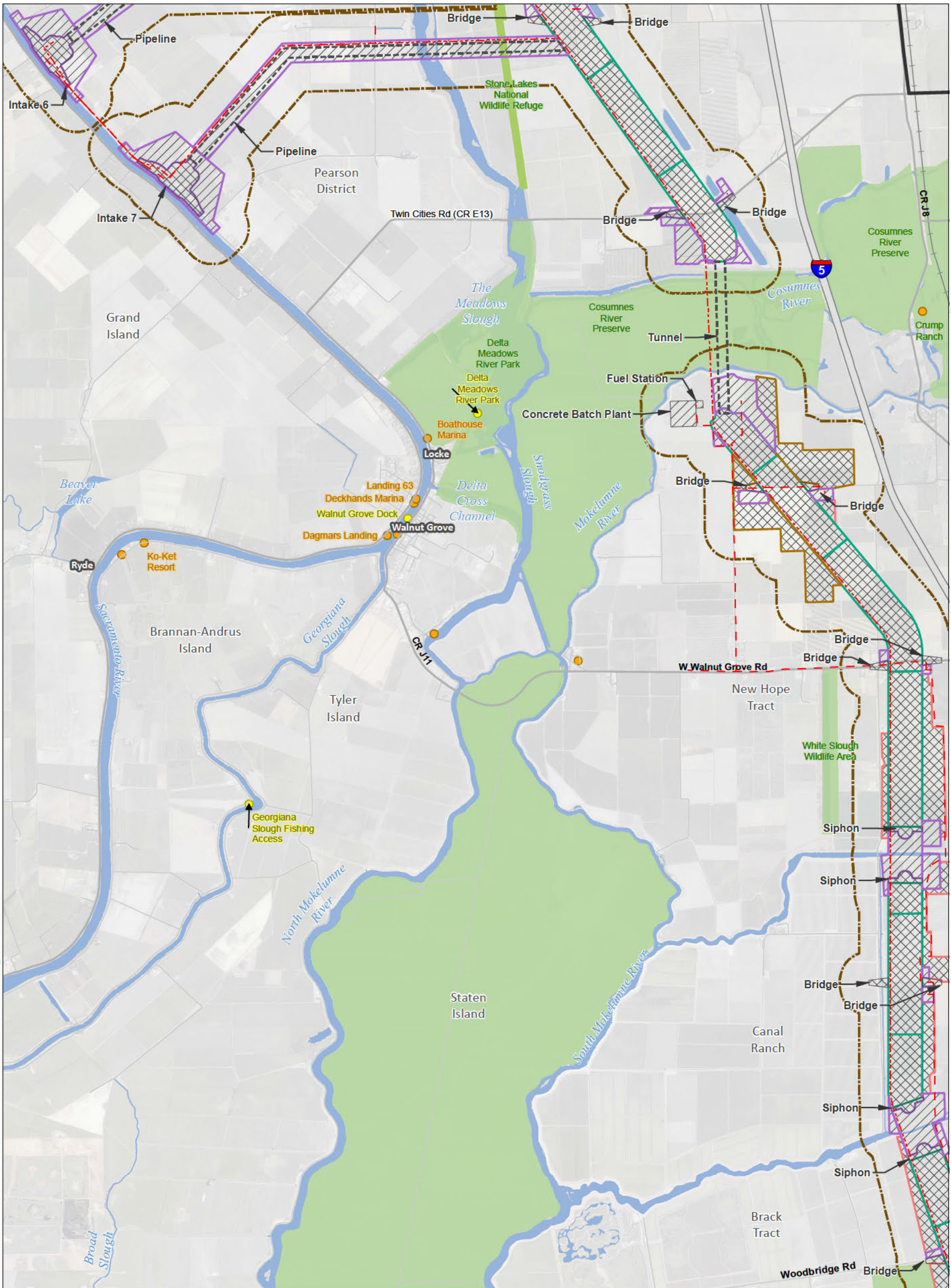
*Surface impacts are not expected to result from subsurface features.
 **In-river features are not a permanent impact to navigation.



T:\WGI-38\GIS_33_00\GIS\Reques_LayerPackage\ArcMaps\Current\20130748\KREIREIS_ICFE_48K_Mapbook_Rec.mxd 2013912

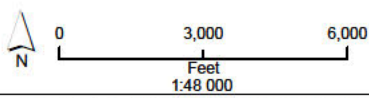
Sources: Plan Area, ICF 2012; DWR DHCCP Construction Footprint (rev 10); Recreation Facilities, AECOM 2012, GreenInfo Network 2011, USFWS 2011

**Figure M15-2: Sheet 1 of 7
 Recreation Facilities — East Alignment**

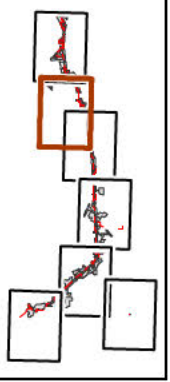


Legend

- | | | | |
|--|---|---|--|
| <ul style="list-style-type: none"> Plan Area Areas of Additional Analysis (Outside of Legal Delta, for Power Only) | <ul style="list-style-type: none"> Conveyance Construction Footprint Permanent Subsurface Impact Temporary Surface Impact Work Area Other Permanent Surface Impact Canal Borrow and/or Spoil Reusable Tunnel Material Other | <ul style="list-style-type: none"> Proposed Power Interconnection Point Permanent OH Transmission Line Temporary OH Transmission Line | <ul style="list-style-type: none"> Existing Recreation Facilities Public Private Recreation Area Impact Area Recreation Areas National Wildlife Refuge |
|--|---|---|--|



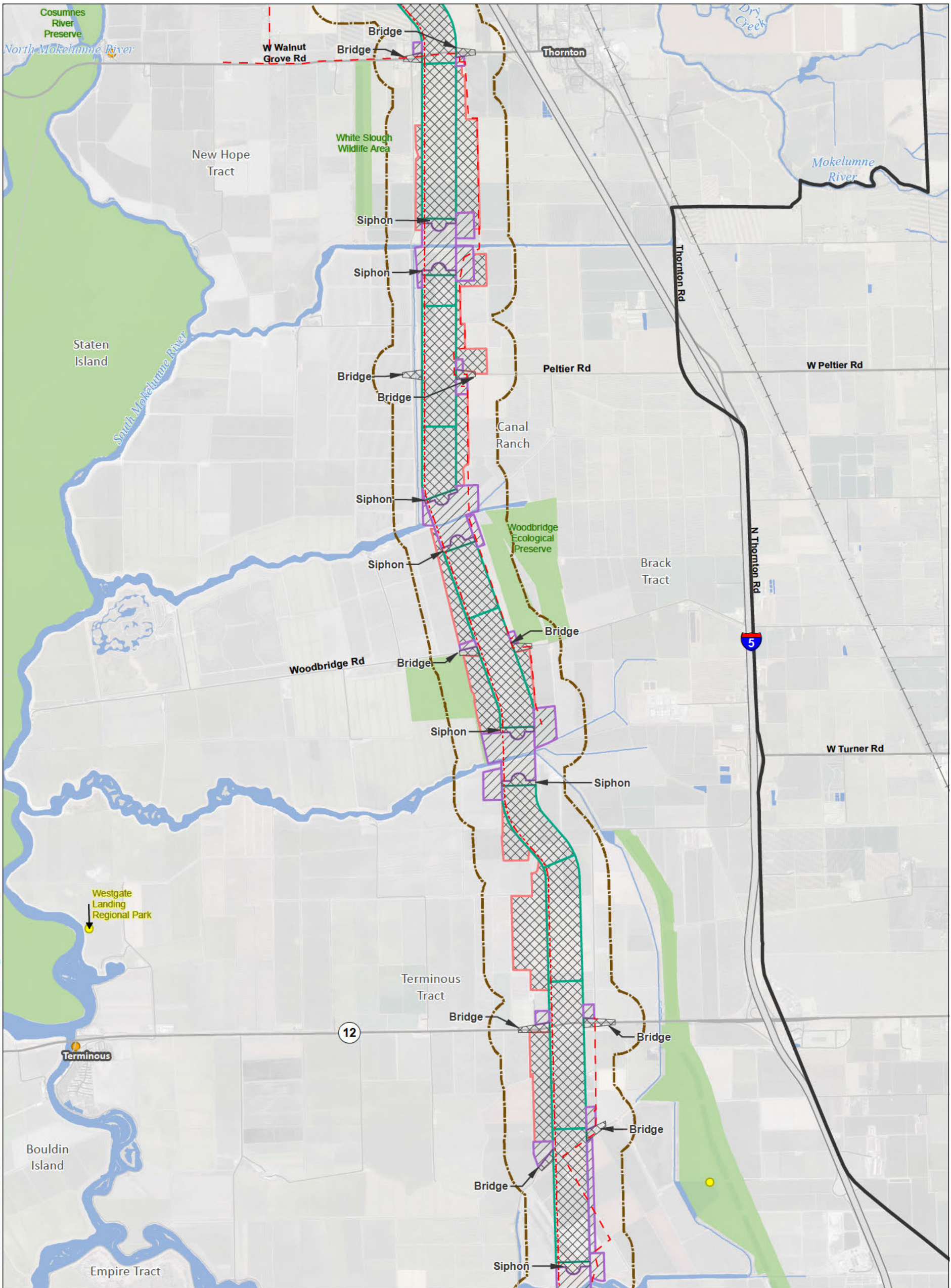
*Surface impacts are not expected to result from subsurface features. **In-river features are not a permanent impact to navigation.



T:\MGI-38\GIS_33_00\GISRequest_11\FIC\FIC088_12\Deliverables\LayerPackage\ArcMap\Current\20130748\KREIREIS_ICFE_48K_Mapbook_Rec.mxd 2013912

Sources: Plan Area, ICF 2012; DWR DHCCP Construction Footprint (rev 10); Recreation Facilities, AECOM 2012, GreenInfo Network 2011, USFWS 2011

Figure M15-2: Sheet 2 of 7 Recreation Facilities — East Alignment



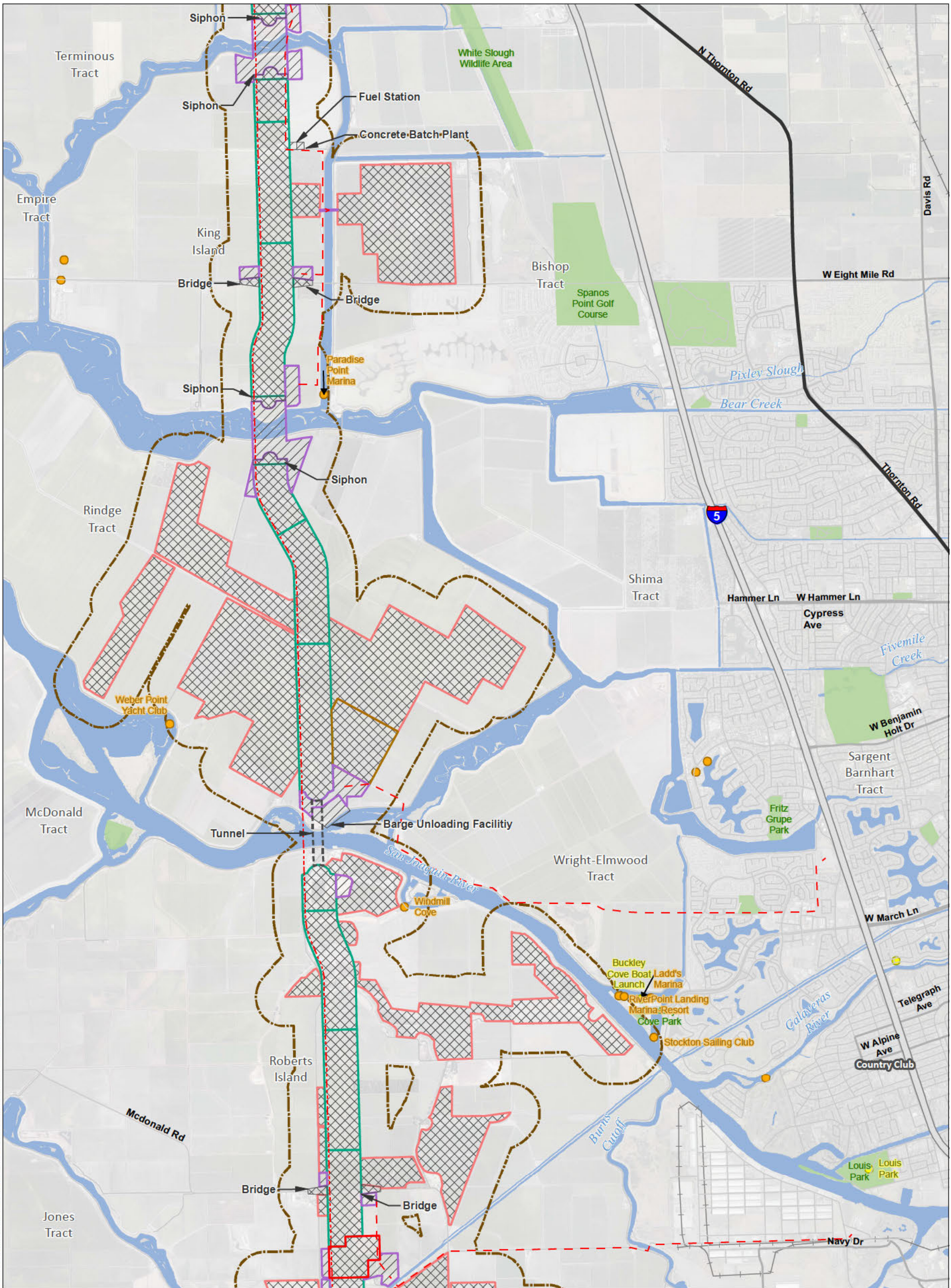
T:\WG1-38\GIS_33_00\GISRequest_11\FIC\FIC088_12\Deliverables\LayerPackage\ArcMaps\Current\20130748\KREIREIS_ICFE_48K_Mapbook_Rec.mxd 2013912

Legend 	
<ul style="list-style-type: none"> Plan Area Areas of Additional Analysis (Outside of Legal Delta; for Power Only) 	<ul style="list-style-type: none"> Permanent Subsurface Impact Temporary Surface Impact Work Area Other Permanent Surface Impact Canal Borrow and/or Spoil Reusable Tunnel Material Other
<ul style="list-style-type: none"> Interconnection Point Permanent OH Transmission Line Temporary OH Transmission Line 	<ul style="list-style-type: none"> Existing Recreation Facilities Public Private Recreation Area Impact Area Recreation Areas National Wildlife Refuge

*Surface impacts are not expected to result from subsurface features. **In-river features are not a permanent impact to navigation.

Sources: Plan Area, ICF 2012; DWR DHCCP Construction Footprint (rev 10); Recreation Facilities, AECOM 2012, GreenInfo Network 2011, USFWS 2011

**Figure M15-2: Sheet 3 of 7
Recreation Facilities — East Alignment**

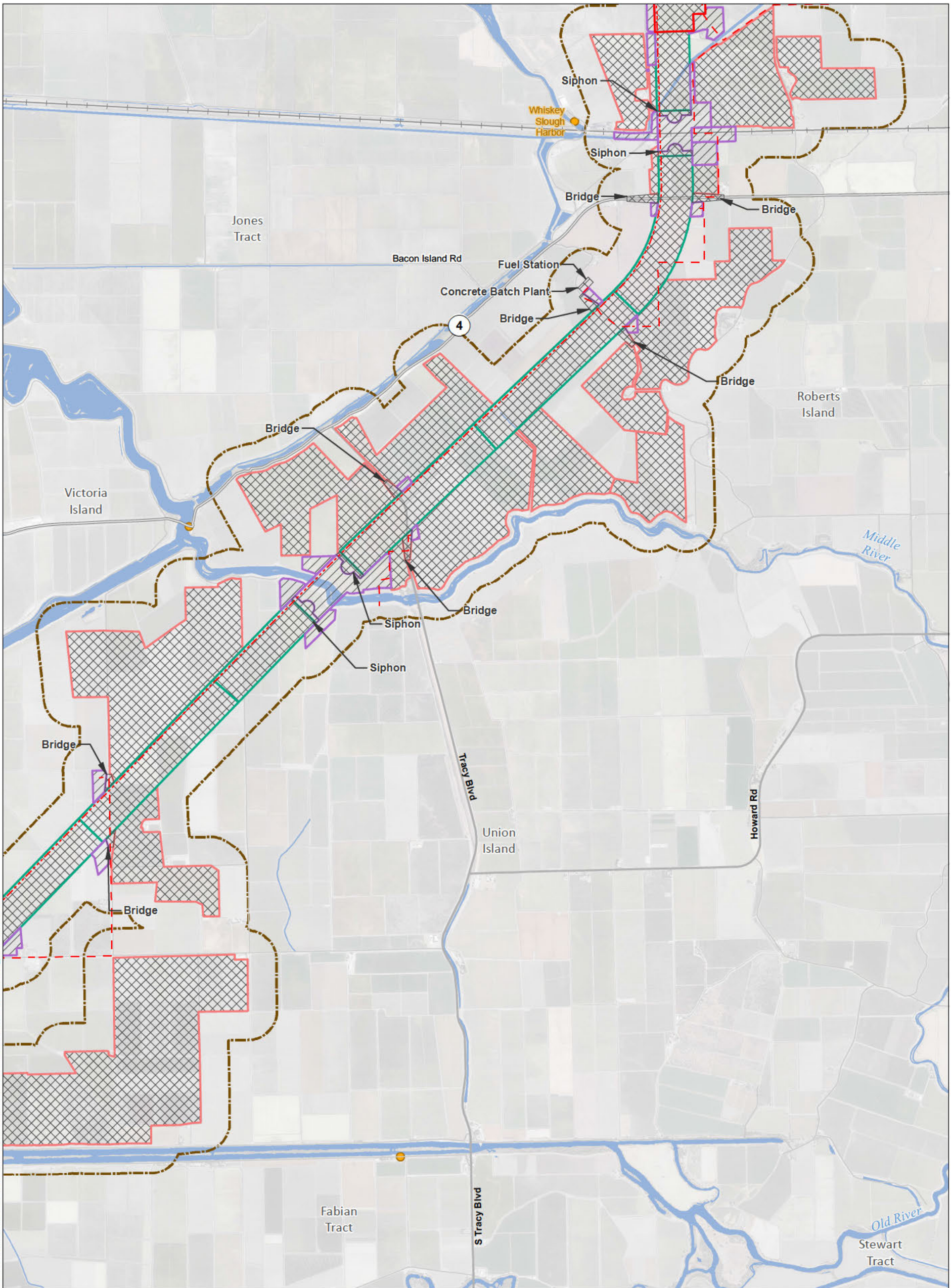


T:\WG1-38\GIS_33_00\GISRequest_11\FIC\FIC088_12\Deliverables\LayerPackage\ArcMaps\Current\20130748\REIREIS_ICFE_48K_Mapbook_Rec.mxd 2013912

Legend <ul style="list-style-type: none"> Plan Area Areas of Additional Analysis (Outside of Legal Delta, for Power Only) 		Conveyance Construction Footprint <ul style="list-style-type: none"> Permanent Subsurface Impact Temporary Surface Impact Work Area Other 		Proposed Power <ul style="list-style-type: none"> ✕ Interconnection Point Permanent OH Transmission Line Temporary OH Transmission Line 		Existing Recreation Facilities <ul style="list-style-type: none"> Public Private 	
<ul style="list-style-type: none"> Permanent Surface Impact Canal Borrow and/or Spoil Reusable Tunnel Material Other 		<ul style="list-style-type: none"> Impact Area Recreation Areas National Wildlife Refuge 		<p>*Surface impacts are not expected to result from subsurface features.</p> <p>**In-river features are not a permanent impact to navigation.</p>			

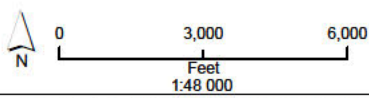
Sources: Plan Area, ICF 2012; DWR DHCCP Construction Footprint (rev 10); Recreation Facilities, AECOM 2012, GreenInfo Network 2011, USFWS 2011

**Figure M15-2: Sheet 4 of 7
Recreation Facilities — East Alignment**



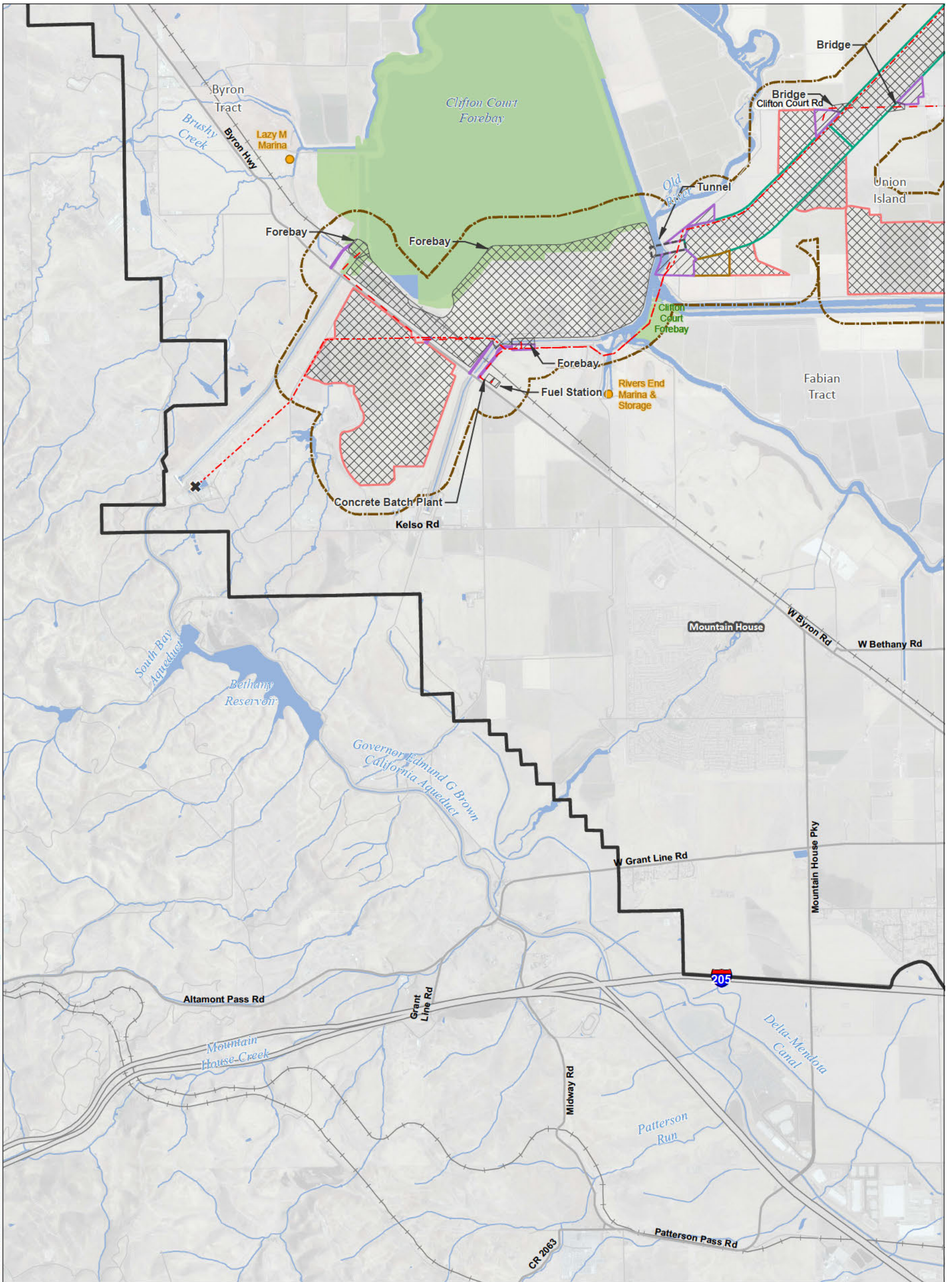
T:\WGI-38\GIS_33_00\GISRequest_11\FIC\FIC068_12\Deliverables\LayerPackage\ArcMaps\Current\20130748\REIREIS_ICFE_48K_Mapbook_Rec.mxd 2013912

Legend <ul style="list-style-type: none"> Plan Area Areas of Additional Analysis (Outside of Legal Delta; for Power Only) 		Conveyance Construction Footprint <ul style="list-style-type: none"> Permanent Subsurface Impact Temporary Surface Impact Work Area Other 		Proposed Power <ul style="list-style-type: none"> Interconnection Point Permanent OH Transmission Line Temporary OH Transmission Line 		Existing Recreation Facilities <ul style="list-style-type: none"> Public Private 	
<ul style="list-style-type: none"> Permanent Surface Impact Canal Borrow and/or Spoil Reusable Tunnel Material Other 		<ul style="list-style-type: none"> Recreation Area Recreation Areas National Wildlife Refuge 		<p>*Surface impacts are not expected to result from subsurface features.</p> <p>**In-river features are not a permanent impact to navigation.</p>			



Sources: Plan Area, ICF 2012; DWR DHCCP Construction Footprint (rev 10); Recreation Facilities, AECOM 2012, GreenInfo Network 2011, USFWS 2011

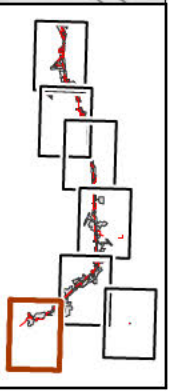
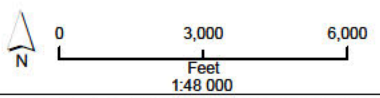
**Figure M15-2: Sheet 5 of 7
Recreation Facilities — East Alignment**



T:\WG1-38\GIS_33_00\GISRequest_11\FIC\FIC068_12\Deliverables\LayerPackage\ArcMaps\Current\20130748\REIREIS_ICFE_48K_Mapbook_Rec.mxd 2013912

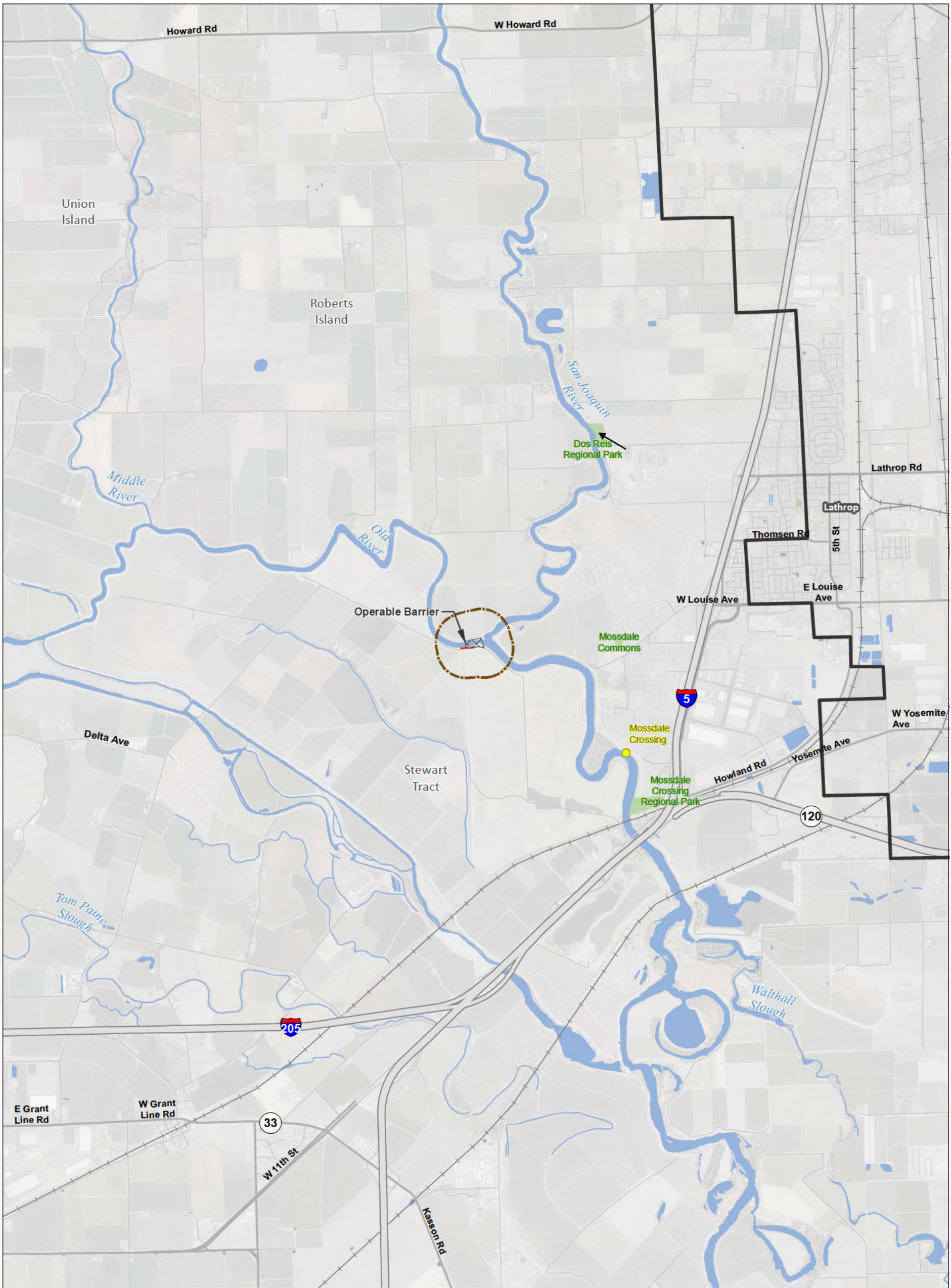
Legend Plan Area Areas of Additional Analysis (Outside of Legal Delta, for Power Only)		Conveyance Construction Footprint Permanent Subsurface Impact Temporary Surface Impact Work Area Other Permanent Surface Impact Canal Borrow and/or Spoil Reusable Tunnel Material Other		Proposed Power Interconnection Point Permanent OH Transmission Line Temporary OH Transmission Line		Existing Recreation Facilities Public Private Recreation Area Impact Area Recreation Areas National Wildlife Refuge	
---	--	--	--	--	--	---	--

*Surface impacts are not expected to result from subsurface features. **In-river features are not a permanent impact to navigation.



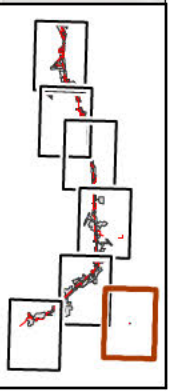
**Figure M15-2: Sheet 6 of 7
Recreation Facilities — East Alignment**

Sources: Plan Area, ICF 2012; DWR DHCCP Construction Footprint (rev 10); Recreation Facilities, AECOM 2012, GreenInfo Network 2011, USFWS 2011



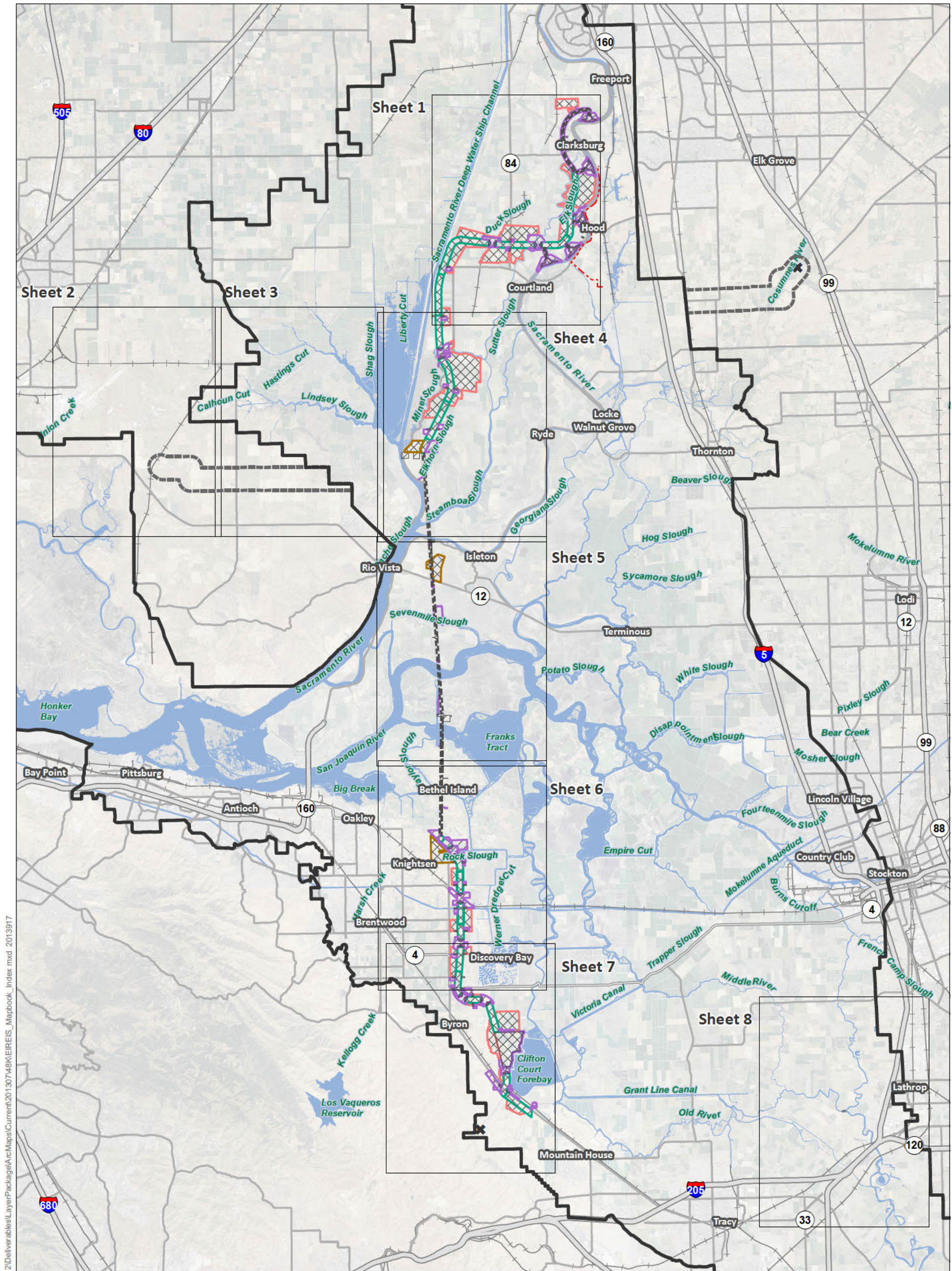
T:\WG\38\GIS_33_00\GISRequest_11\FIC\FIC068_12\Deliverables\LayerPackage\AcMaps\Current\20130748\KREIREIS_ICFE_48K_Mapbook_Rec.mxd 2013912

Legend Plan Area Areas of Additional Analysis (Outside of Legal Delta; for Power Only)		Conveyance Construction Footprint Permanent Subsurface Impact Temporary Surface Impact Work Area Other Permanent Surface Impact Canal Borrow and/or Spoil Reusable Tunnel Material Other		Proposed Power Interconnection Point Permanent OH Transmission Line Temporary OH Transmission Line		Existing Recreation Facilities Public Private Recreation Area Impact Area Recreation Areas National Wildlife Refuge	
N 0 3,000 6,000 Feet 1:48,000		*Surface impacts are not expected to result from subsurface features.		**In-river features are not a permanent impact to navigation.			



Sources: Plan Area, ICF 2012; DWR DHCCP Construction Footprint (rev 10); Recreation Facilities, AECOM 2012, GreenInfo Network 2011, USFWS 2011

**Figure M15-2: Sheet 7 of 7
Recreation Facilities — East Alignment**



T:\WGI-38\GIS_33_00\GISRequest_L_1\FIC\FIC088_12\Deliverables\LayerPackage\ArcMaps\Current\20130748\KREIREIS_Mapbook_Index.mxd 2013917

Legend

- Interstate
- State Highway/Route
- Railroad
- Plan Area
- Areas of Additional Analysis (Outside of Legal Delta; for Power Only)
- Water

- Conveyance Construction Footprint**
- Permanent Subsurface Impact
 - Temporary Surface Impact**
 - Work Area
 - Other

- Permanent Surface Impact**
- Canal
 - Borrow and/or Spoil
 - Reusable Tunnel Material
 - Other

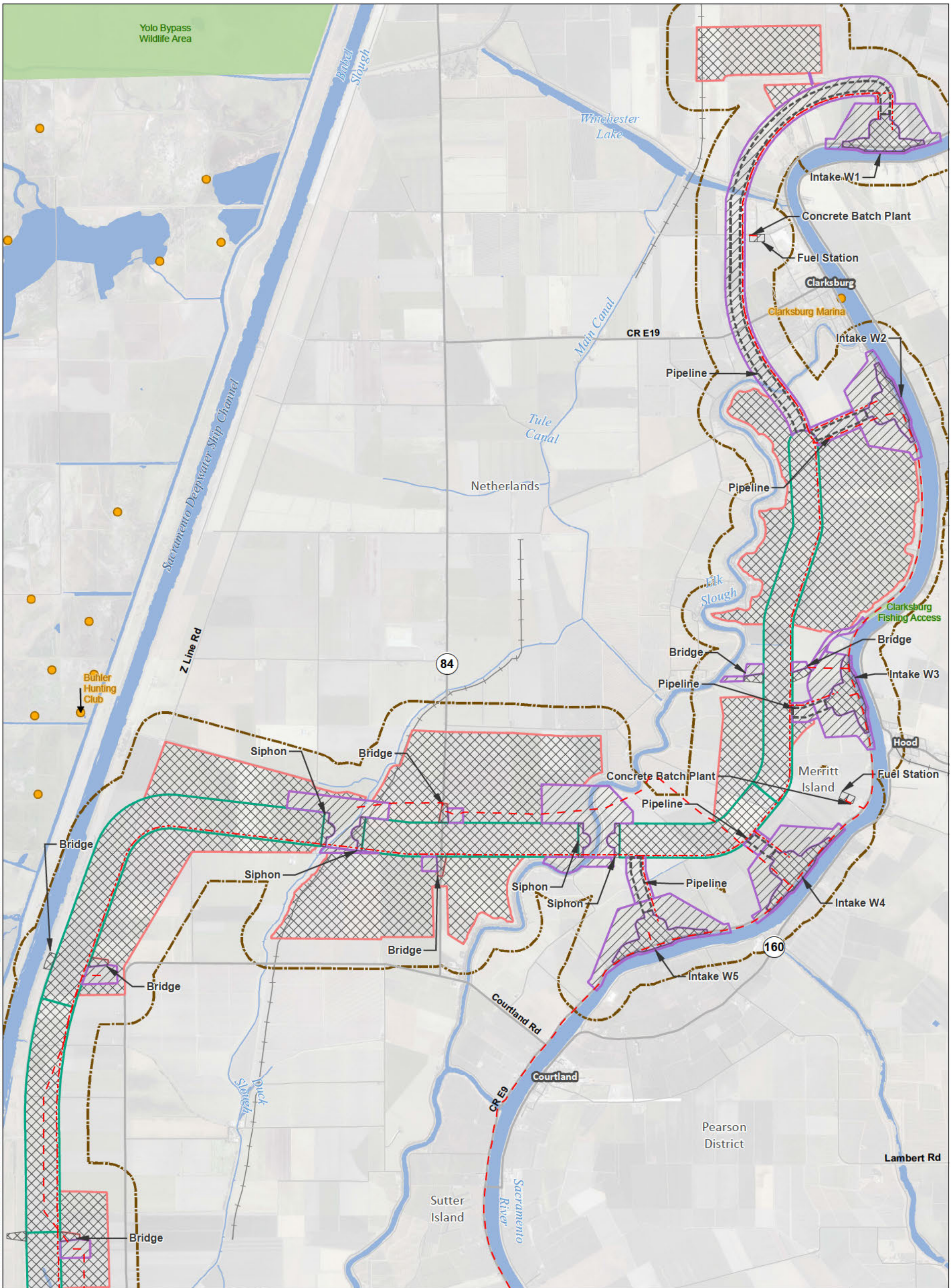
- Proposed Power**
- Interconnection Point
 - Permanent OH Transmission Line
 - Temporary OH Transmission Line

*Surface impacts are not expected to result from subsurface features. **In-river features are not a permanent impact to navigation.



Sources: DWR DHCCP Construction Footprint (rev 10b), ICF 2012; NA P 2012

Figure M15-3: Index Recreation Facilities — West Alignment



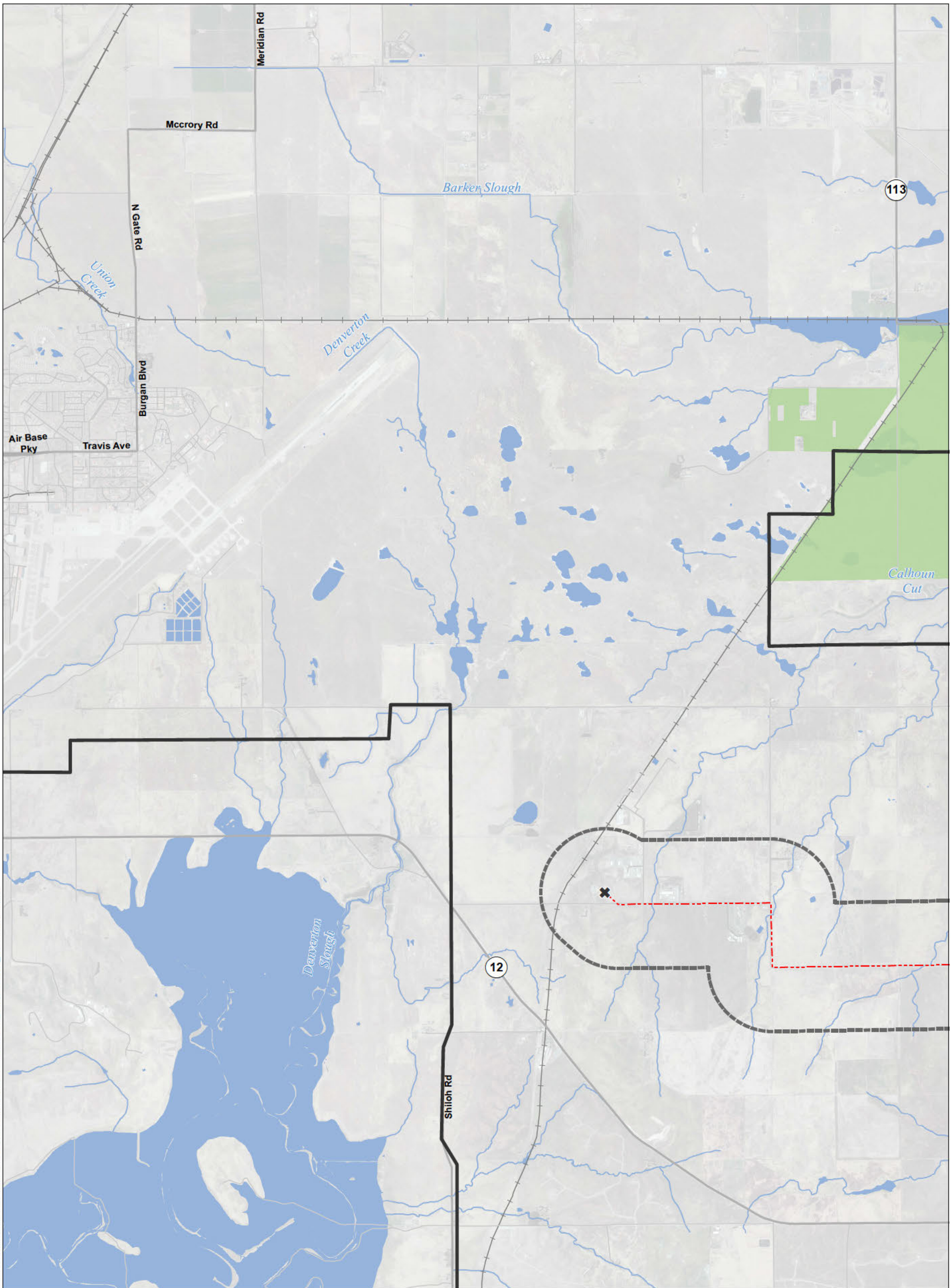
T:\WG1-38\GIS_33_00\GISRequest_11\FIC\FIC088_12\Deliverables\LayerPackage\ArcMaps\Current\20130748\REIREIS_ICFW_48K_Mapbook_Rec.mxd 201312

Legend Plan Area Areas of Additional Analysis (Outside of Legal Delta; for Power Only)		Conveyance Construction Footprint Permanent Subsurface Impact Temporary Surface Impact Work Area Other Permanent Surface Impact Canal Borrow and/or Spoil Reusable Tunnel Material Other		Proposed Power Interconnection Point Permanent OH Transmission Line Temporary OH Transmission Line		Existing Recreation Facilities Public Private Recreation Area Impact Area Recreation Areas National Wildlife Refuge	
---	--	--	--	--	--	---	--

*Surface impacts are not expected to result from subsurface features. **In-river features are not a permanent impact to navigation.

Sources: Plan Area, ICF 2012; DWR DHCCP Construction Footprint (rev 10b); Recreation Facilities, AECOM 2012, GreenInfo Network 2011, USFWS 2011

Figure M15-3: Sheet 1 of 8 Recreation Facilities — West Alignment



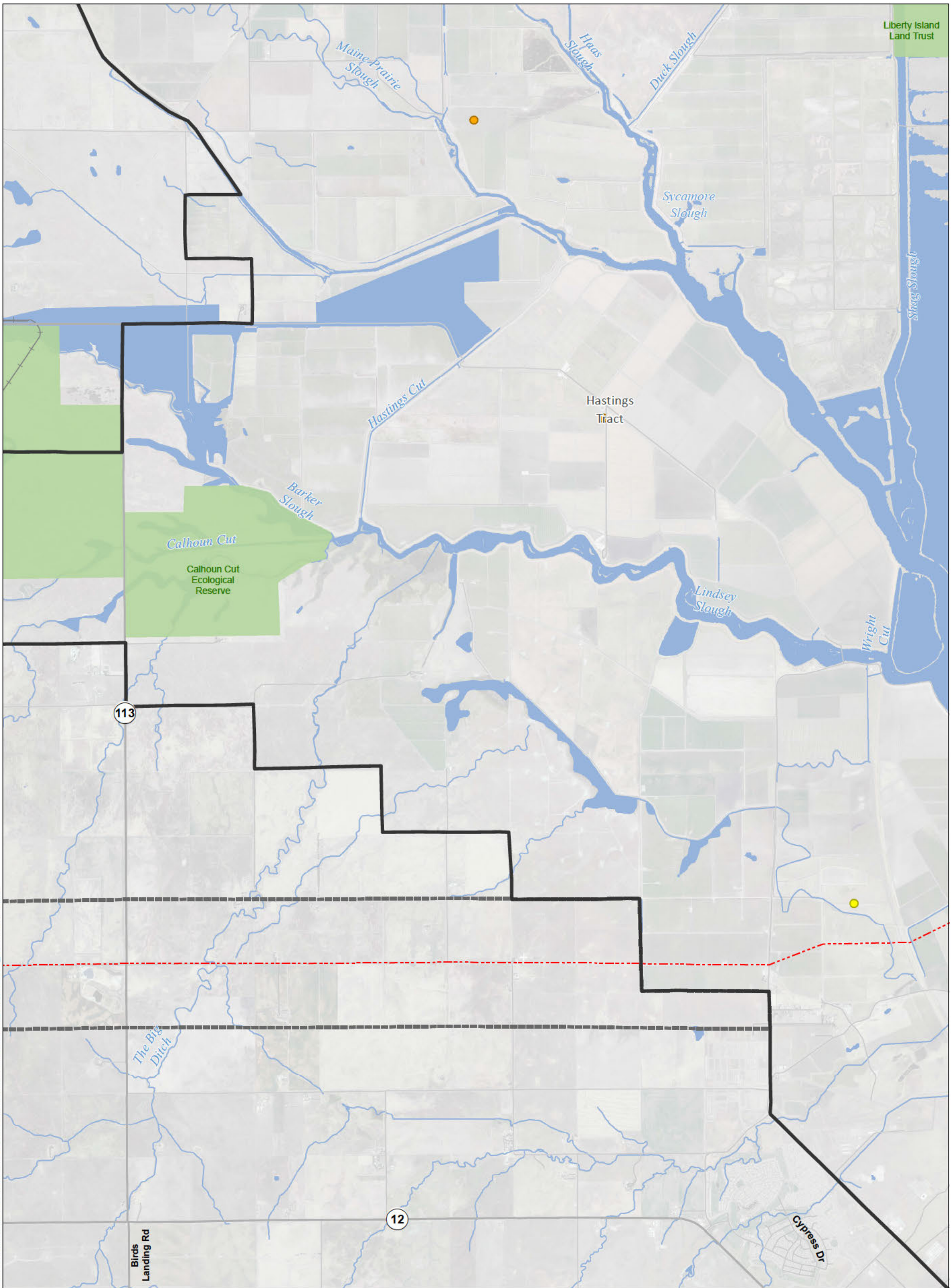
T:\WGI-38\GIS_33_00\GISRequest_L_11\FIC\FIC088_12\Deliverables\LayerPackage\ArcMaps\Current\20130748\KREIREIS_ICFW_48K_Mapbook_Rec.mxd 2013912

Legend Plan Area Areas of Additional Analysis (Outside of Legal Delta; for Power Only)		Conveyance Construction Footprint Permanent Subsurface Impact Temporary Surface Impact Work Area Other Permanent Surface Impact Canal Borrow and/or Spoil Resusable Tunnel Material Other		Proposed Power Interconnection Point Permanent OH Transmission Line Temporary OH Transmission Line		Existing Recreation Facilities Public Private Recreation Area Impact Area Recreation Areas National Wildlife Refuge	
---	--	---	--	--	--	---	--

*Surface impacts are not expected to result from subsurface features. **In-river features are not a permanent impact to navigation.

Sources: Plan Area, ICF 2012; DWR DHCCP Construction Footprint (rev 10b); Recreation Facilities, AECOM 2012, GreenInfo Network 2011, USFWS 2011

**Figure M15-3: Sheet 2 of 8
Recreation Facilities — West Alignment**

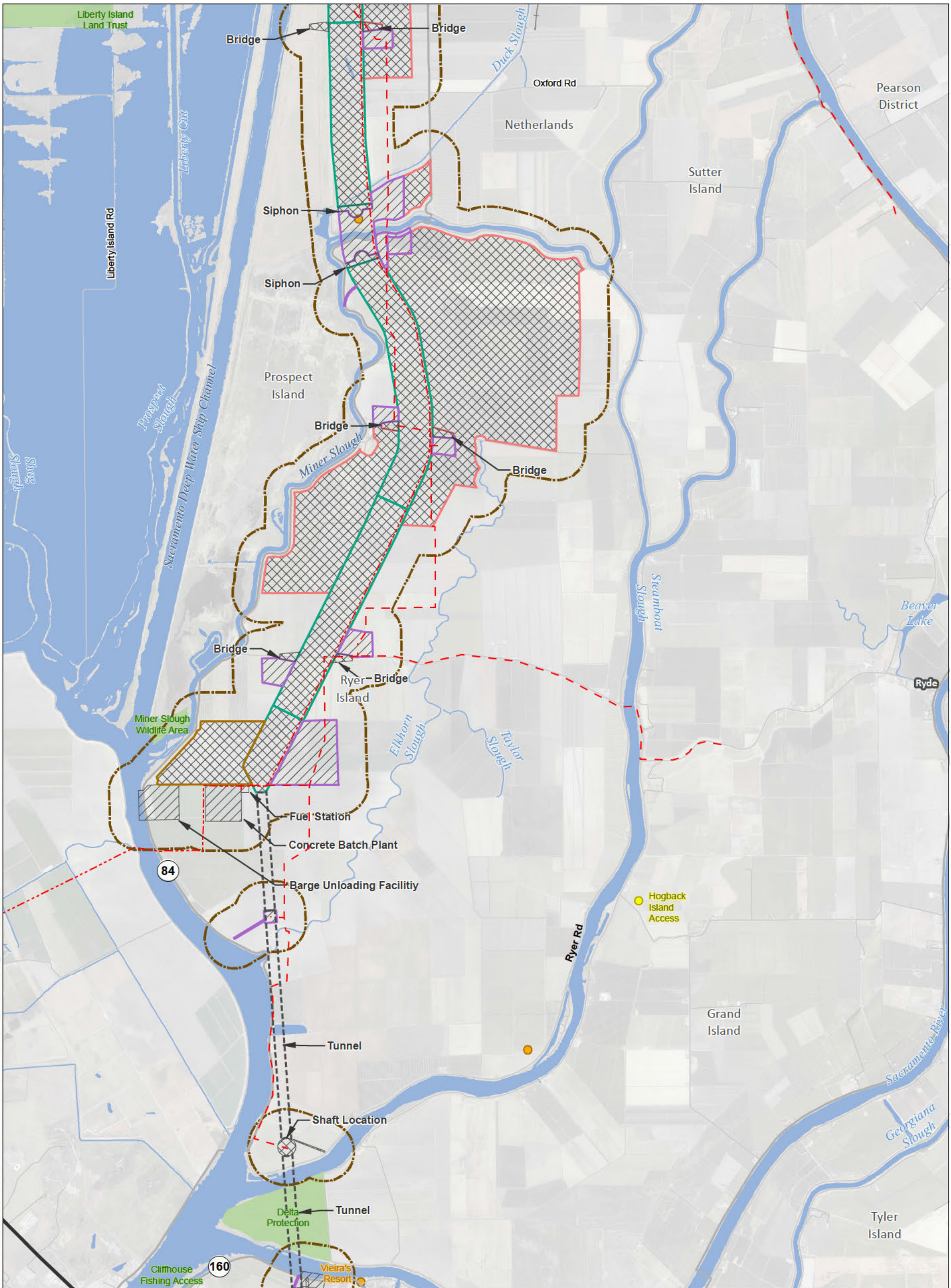


T:\WGI-38\GIS_33_00\GISRequest_11\FIC\FIC088_12\Deliverables\LayerPackage\ArcMaps\Current\20130748\REIREIS_ICFW_48K_Mapbook_Rec.mxd 2013912

Legend Plan Area Areas of Additional Analysis (Outside of Legal Delta; for Power Only)		Conveyance Construction Footprint Permanent Subsurface Impact Temporary Surface Impact Work Area Other Permanent Surface Impact Canal Borrow and/or Spoil Resusable Tunnel Material Other		Proposed Power Interconnection Point Permanent OH Transmission Line Temporary OH Transmission Line		Existing Recreation Facilities Public Private Recreation Area Impact Area Recreation Areas National Wildlife Refuge	
 		<p>*Surface impacts are not expected to result from subsurface features.</p>		<p>**In-river features are not a permanent impact to navigation.</p>			

Sources: Plan Area, ICF 2012; DWR DHCCP Construction Footprint (rev 10b); Recreation Facilities, AECOM 2012, GreenInfo Network 2011, USFWS 2011

**Figure M15-3: Sheet 3 of 8
Recreation Facilities — West Alignment**



T:\WG1-38\GIS_33_00\GISRequest_11\FIC\FIC088_12\Deliverables\LayerPackage\ArcMaps\Current\20130748\REIREIS_ICFW_48K_Mapbook_Rec.mxd 2013912

Legend <ul style="list-style-type: none"> Plan Area Areas of Additional Analysis (Outside of Legal Delta; for Power Only) 		Conveyance Construction Footprint <ul style="list-style-type: none"> Permanent Subsurface Impact Temporary Surface Impact <ul style="list-style-type: none"> Work Area Other Permanent Surface Impact <ul style="list-style-type: none"> Canal Borrow and/or Spoil Reusable Tunnel Material Other 		Proposed Power <ul style="list-style-type: none"> Interconnection Point Permanent OH Transmission Line Temporary OH Transmission Line 		Existing Recreation Facilities <ul style="list-style-type: none"> Public Private Recreation Area <ul style="list-style-type: none"> Impact Area Recreation Areas National Wildlife Refuge 	
--	--	---	--	---	--	--	--

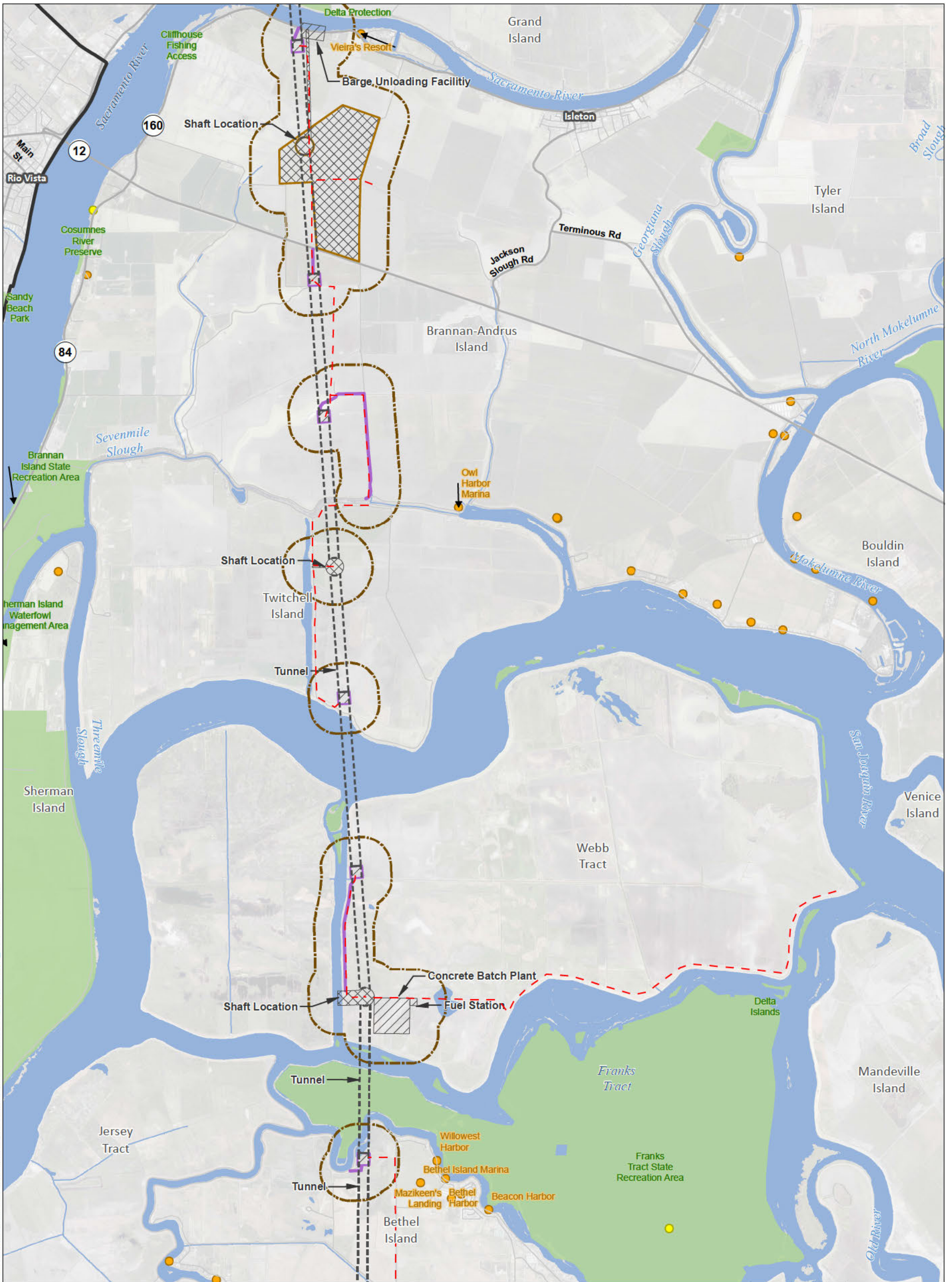
0 3,000 6,000
Feet
1:48,000

*Surface impacts are not expected to result from subsurface features.

**In-river features are not a permanent impact to navigation.

Sources: Plan Area, ICF 2012; DWR DHCCP Construction Footprint (rev 10b); Recreation Facilities, AECOM 2012, GreenInfo Network 2011, USFWS 2011

**Figure M15-3: Sheet 4 of 8
Recreation Facilities — West Alignment**



T:\WG1-38\GIS_33_00\GISRequest_11\FIC\FIC088_12\Deliverables\LayerPackage\AcMaps\Current\20130748\REIREIS_ICFW_48K_Mapbook_Rec.mxd 2013912

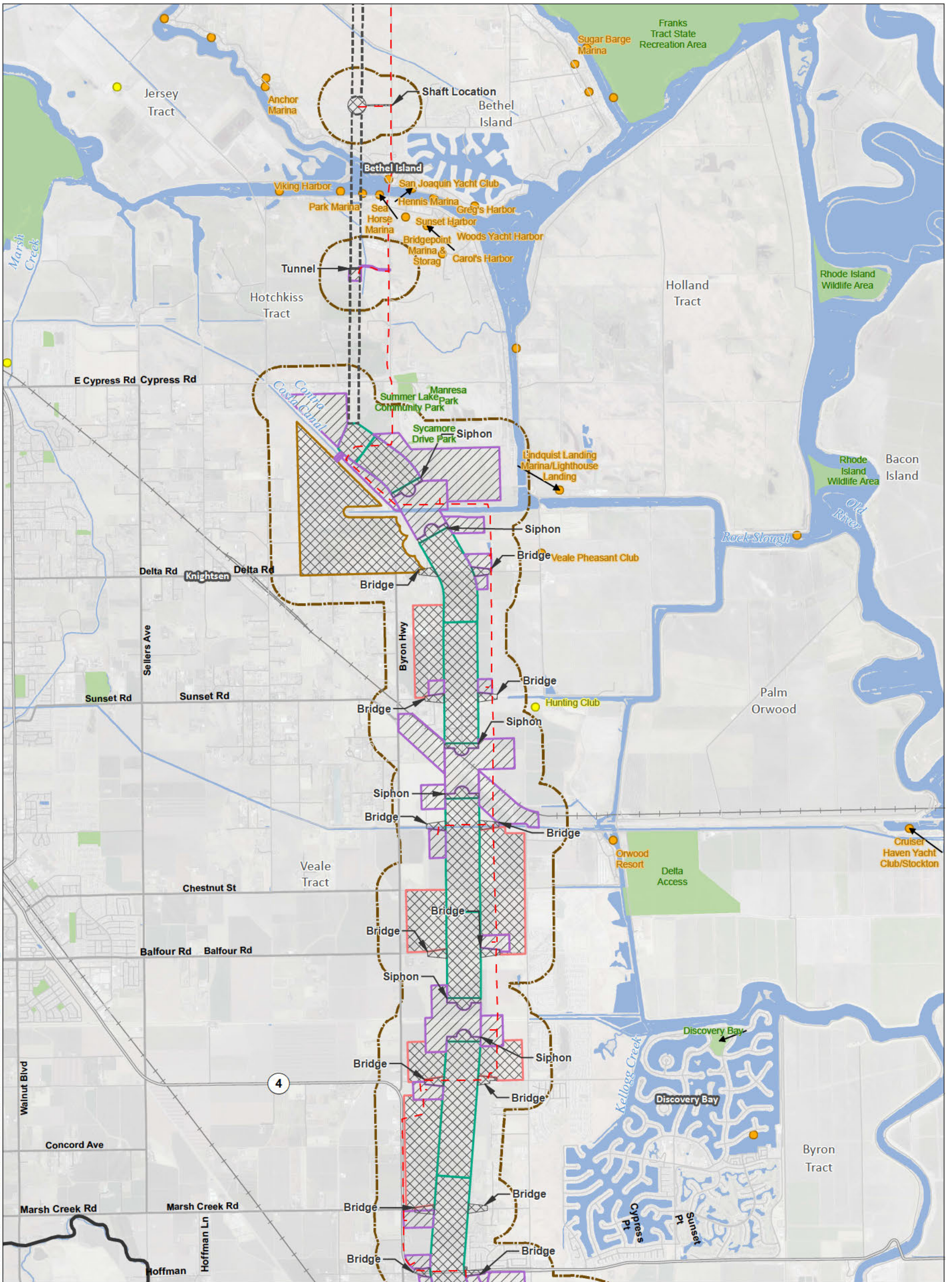
Legend Plan Area Areas of Additional Analysis (Outside of Legal Delta; for Power Only)		Conveyance Construction Footprint Permanent Subsurface Impact Temporary Surface Impact Work Area Other Permanent Surface Impact Canal Borrow and/or Spoil Reusable Tunnel Material Other		Proposed Power Interconnection Point Permanent OH Transmission Line Temporary OH Transmission Line		Existing Recreation Facilities Public Private Recreation Area Impact Area Recreation Areas National Wildlife Refuge	
---	--	--	--	--	--	---	--

*Surface impacts are not expected to result from subsurface features.

**In-river features are not a permanent impact to navigation.

Sources: Plan Area, ICF 2012; DWR DHCCP Construction Footprint (rev 10b); Recreation Facilities, AECOM 2012, GreenInfo Network 2011, USFWS 2011

**Figure M15-3: Sheet 5 of 8
Recreation Facilities — West Alignment**



T:\MGI-38\GIS_33_00\GISRequest_L_11\FIC\FIC068_12\Deliverables\LayerPackage\AcMaps\Current\20130748\REIREIS_ICFW_48K_Mapbook_Recr.mxd 2013/12

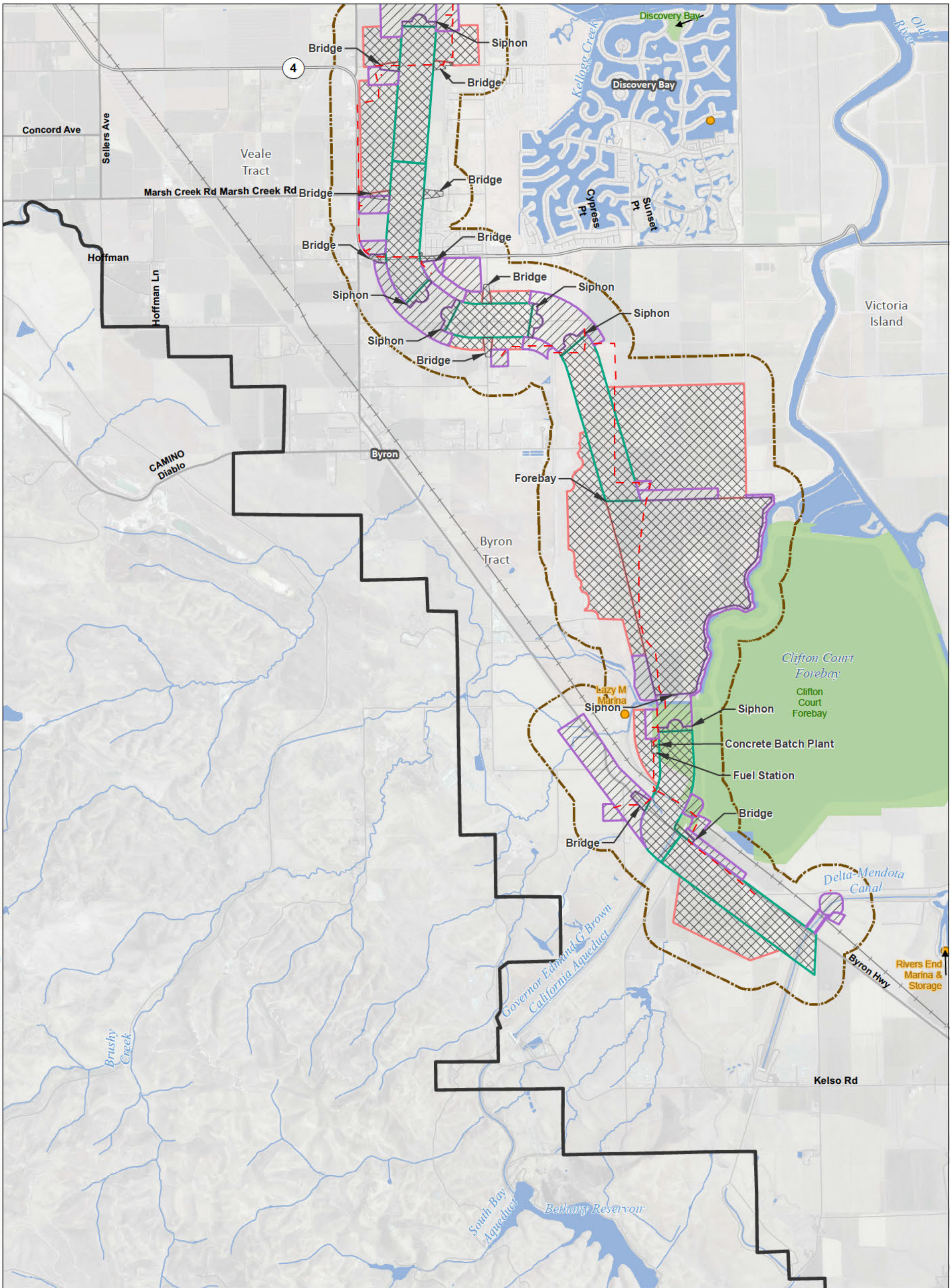
<p>Legend</p> <ul style="list-style-type: none"> Plan Area Areas of Additional Analysis (Outside of Legal Delta; for Power Only) Work Area Other Canal Borrow and/or Spoil Resusable Tunnel Material Other 	<p>Conveyance Construction Footprint</p> <ul style="list-style-type: none"> Permanent Subsurface Impact Temporary Surface Impact Other Permanent Surface Impact Borrow and/or Spoil Resusable Tunnel Material Other 	<p>Proposed Power</p> <ul style="list-style-type: none"> Interconnection Point Permanent OH Transmission Line Temporary OH Transmission Line 	<p>Existing Recreation Facilities</p> <ul style="list-style-type: none"> Public Private Recreation Area Impact Area Recreation Areas National Wildlife Refuge
---	--	---	---

0 3,000 6,000
Feet
1:48,000

*Surface impacts are not expected to result from subsurface features.

**In-river features are not a permanent impact to navigation.

**Figure M15-3: Sheet 6 of 8
Recreation Facilities — West Alignment**

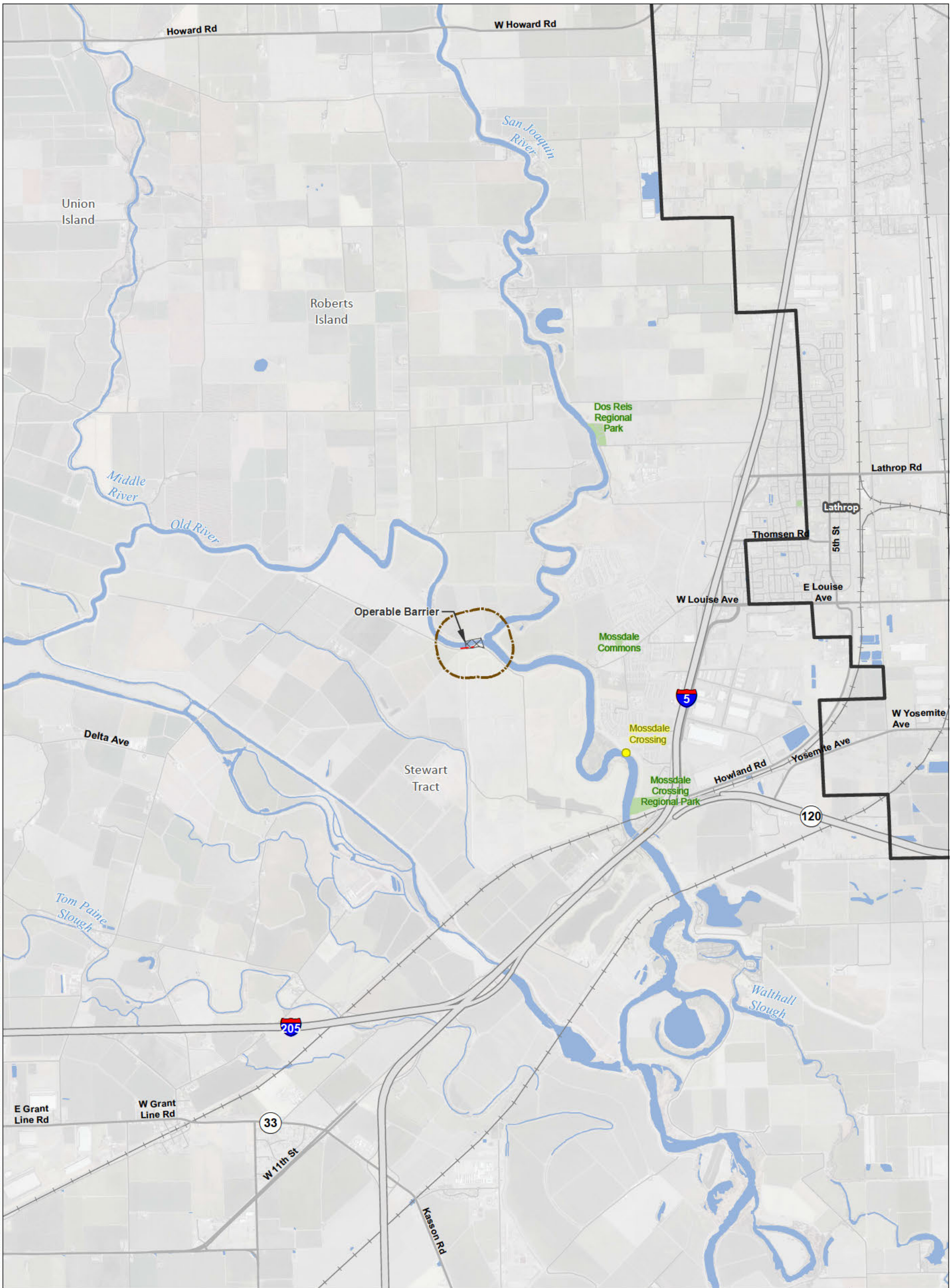


T:\WGIS\GIS_33_00\GISRequest\11\FIC\FIC088_12\Deliverables\LayerPackage\ArcMaps\Current\20130748\REIREIS_ICFW_48K_Mapbook_Rec.mxd 2013912

Legend Plan Area Areas of Additional Analysis (Outside of Legal Delta; for Power Only)		Conveyance Construction Footprint Permanent Subsurface Impact Temporary Surface Impact Work Area Other Permanent Surface Impact Canal Borrow and/or Spoil Resusable Tunnel Material Other		Proposed Power Interconnection Point Permanent OH Transmission Line Temporary OH Transmission Line		Existing Recreation Facilities Public Private Recreation Area Impact Area Recreation Areas National Wildlife Refuge	
 1:48,000		*Surface impacts are not expected to result from subsurface features.		**In-river features are not a permanent impact to navigation.			

Sources: Plan Area, ICF 2012; DWR DHCCP Construction Footprint (rev 10b); Recreation Facilities, AECOM 2012, GreenInfo Network 2011, USFWS 2011

**Figure M15-3: Sheet 7 of 8
Recreation Facilities — West Alignment**

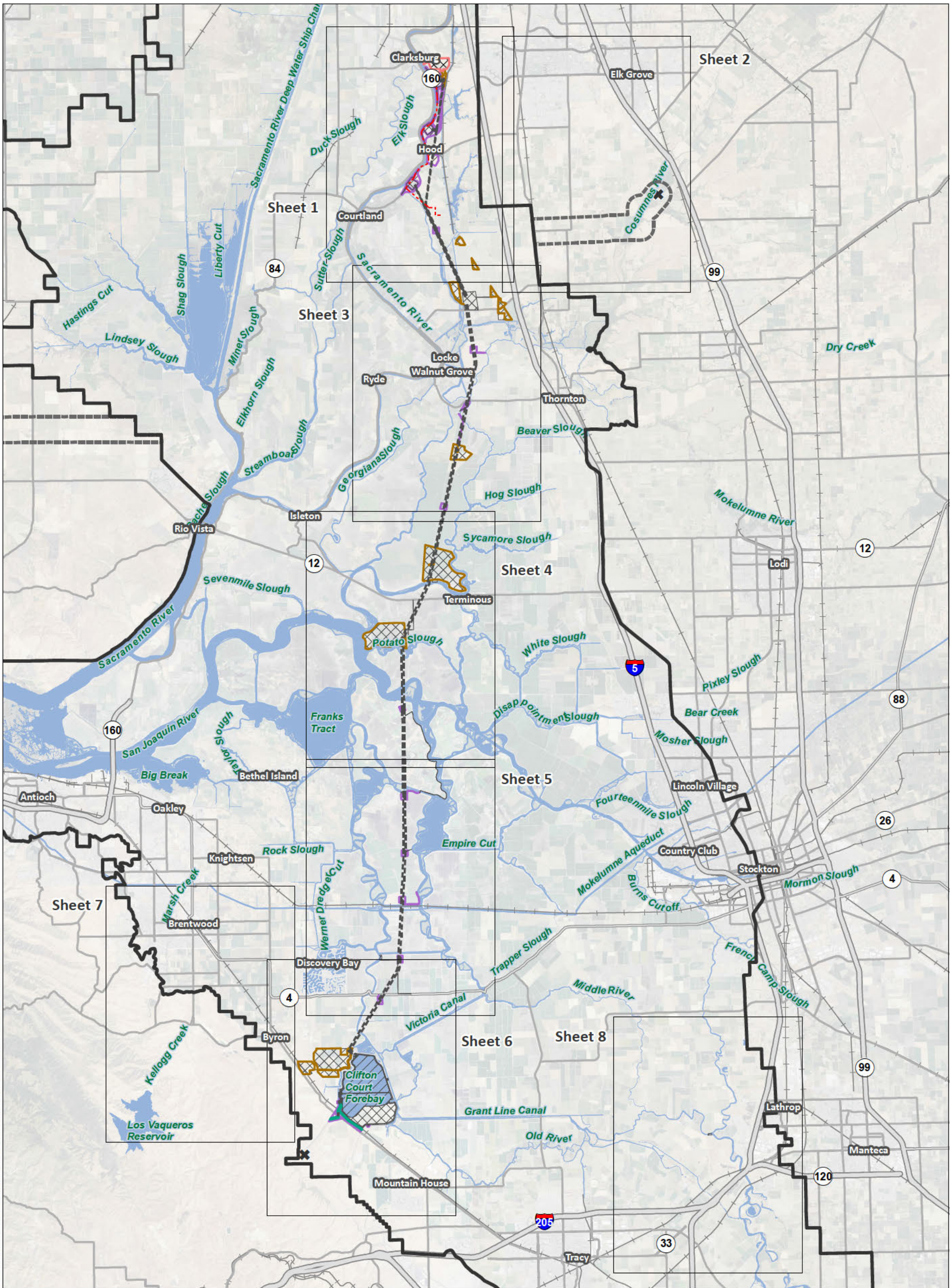


T:\WG\38\GIS_33_00\GISRequest_11\FIC\FIC068_12\Deliverables\LayerPackage\ArcMaps\Current\20130748\KREIREIS_ICFW_48K_Mapbook_Rec.mxd 2013912

Legend Plan Area Areas of Additional Analysis (Outside of Legal Delta; for Power Only)		Conveyance Construction Footprint Permanent Subsurface Impact Temporary Surface Impact Work Area Other Permanent Surface Impact Canal Borrow and/or Spoil Resusable Tunnel Material Other		Proposed Power Interconnection Point Permanent OH Transmission Line Temporary OH Transmission Line		Existing Recreation Facilities Public Private Recreation Area Impact Area Recreation Areas National Wildlife Refuge	
 		<p>*Surface impacts are not expected to result from subsurface features.</p>		<p>**In-river features are not a permanent impact to navigation.</p>			

Sources: Plan Area, ICF 2012; DWR DHCCP Construction Footprint (rev 10b); Recreation Facilities, AECOM 2012, GreenInfo Network 2011, USFWS 2011

**Figure M15-3: Sheet 8 of 8
Recreation Facilities — West Alignment**



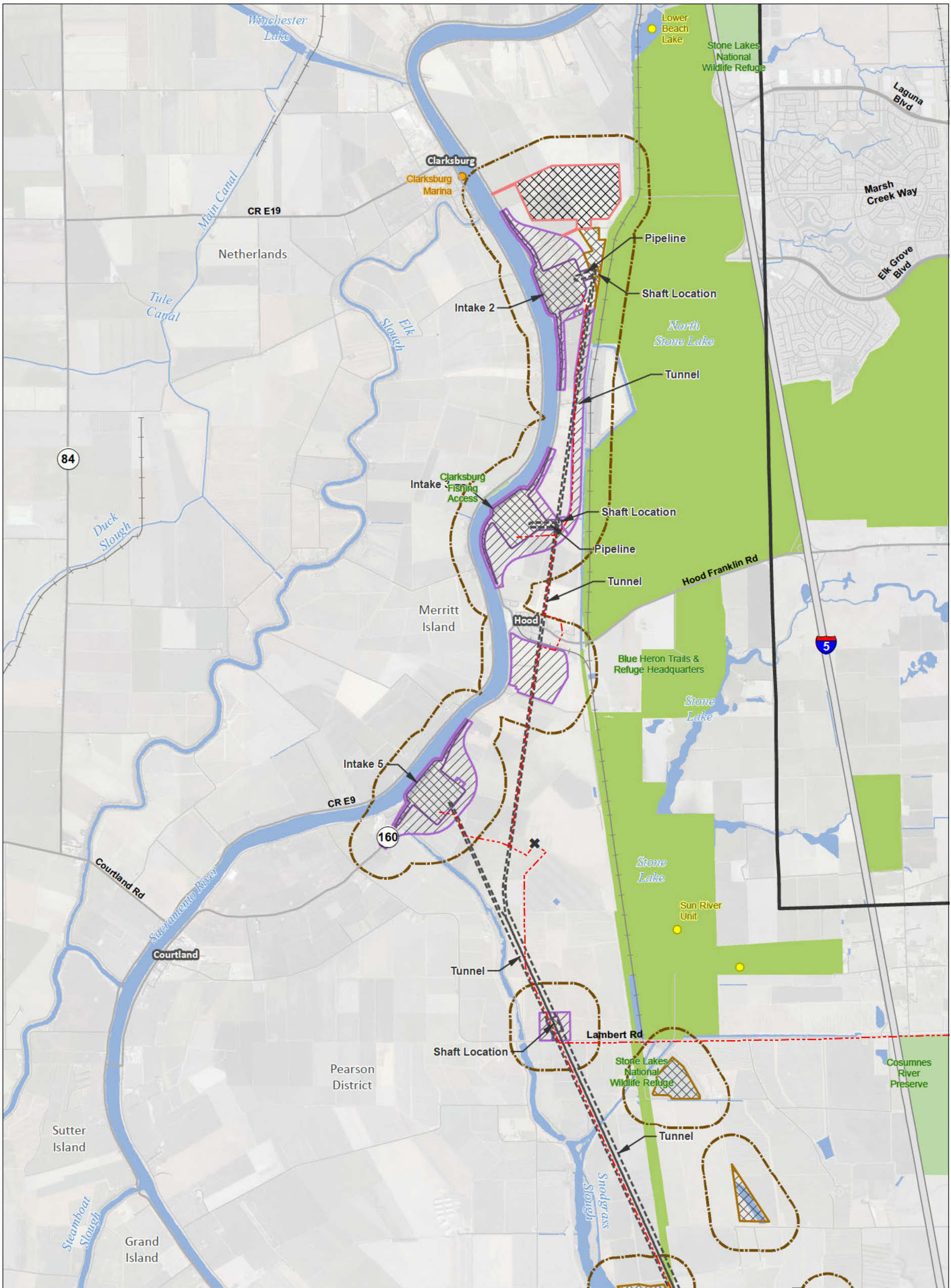
T:\WGI-38\GIS_33_00\GISRequests_11\FIC\FIC088_12\Deliverables\LayerPackage\AcMaps\Current\20130748\KREIREIS_Mapbook_Index.mxd 2013918

Legend			
Interstate	Conveyance Construction Footprint	Permanent Surface Impact	Proposed Power
State Highway/Route	Permanent Subsurface Impact	Canal	Interconnection Point
Railroad	Temporary Surface Impact	Borrow and/or Spoil	Permanent OH Transmission Line
Plan Area	Work Area	Reusable Tunnel Material	Temporary OH Transmission Line
Areas of Additional Analysis (Outside of Legal Delta; for Power Only)	Other	Other	
Water			

*Surface impacts are not expected to result from subsurface features. **In-river features are not a permanent impact to navigation.

Sources: DWR DHCCP Construction Footprint (rev 10b), ICF 2012; NA P 2012

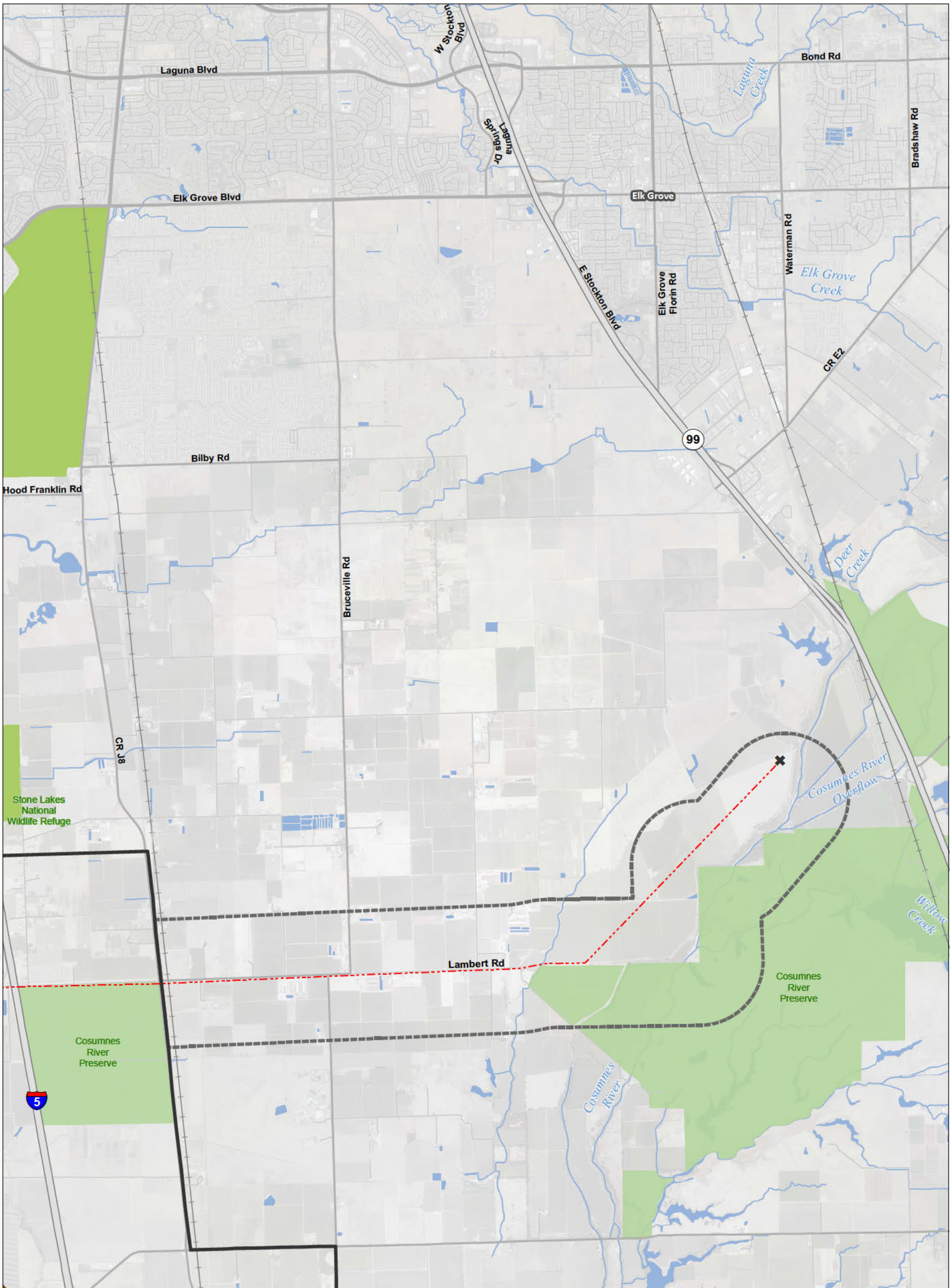
Figure M15-4: Index Recreation Facilities — Modified Pipeline/Tunnel Alignment



Legend 	Plan Area 	Conveyance Construction Footprint Permanent Subsurface Impact Temporary Surface Impact Work Area Other Permanent Surface Impact Borrow and/or Spoil Canal Reusable Tunnel Material Other	Proposed Power Interconnection Point Permanent OH Transmission Line Temporary OH Transmission Line	Existing Recreation Facilities Public Private Recreation Area Impact Area Recreation Areas National Wildlife Refuge
		<p>*Surface impacts are not expected to result from subsurface features. **In-river features are not a permanent impact to navigation.</p>		
	<p>Sources: Plan Area, ICF 2012; DWR DHCCP MPTO Construction Footprint (rev 2c); Recreation Facilities, AECOM 2012, GreenInfo Network 2011, USFWS 2011</p>			

T:\WGI-38\GIS_33_00\GISRequest_11\FIC\FIC088_12\Deliverables\LayerPackage\AcMaps\Current\20130748\KREIERS_MPTO_48K_Mapbook_Rec.mxd 2013917

Figure M15-4: Sheet 1 of 8
Recreation Facilities — Modified Pipeline/Tunnel Alignment (Alternative 4)

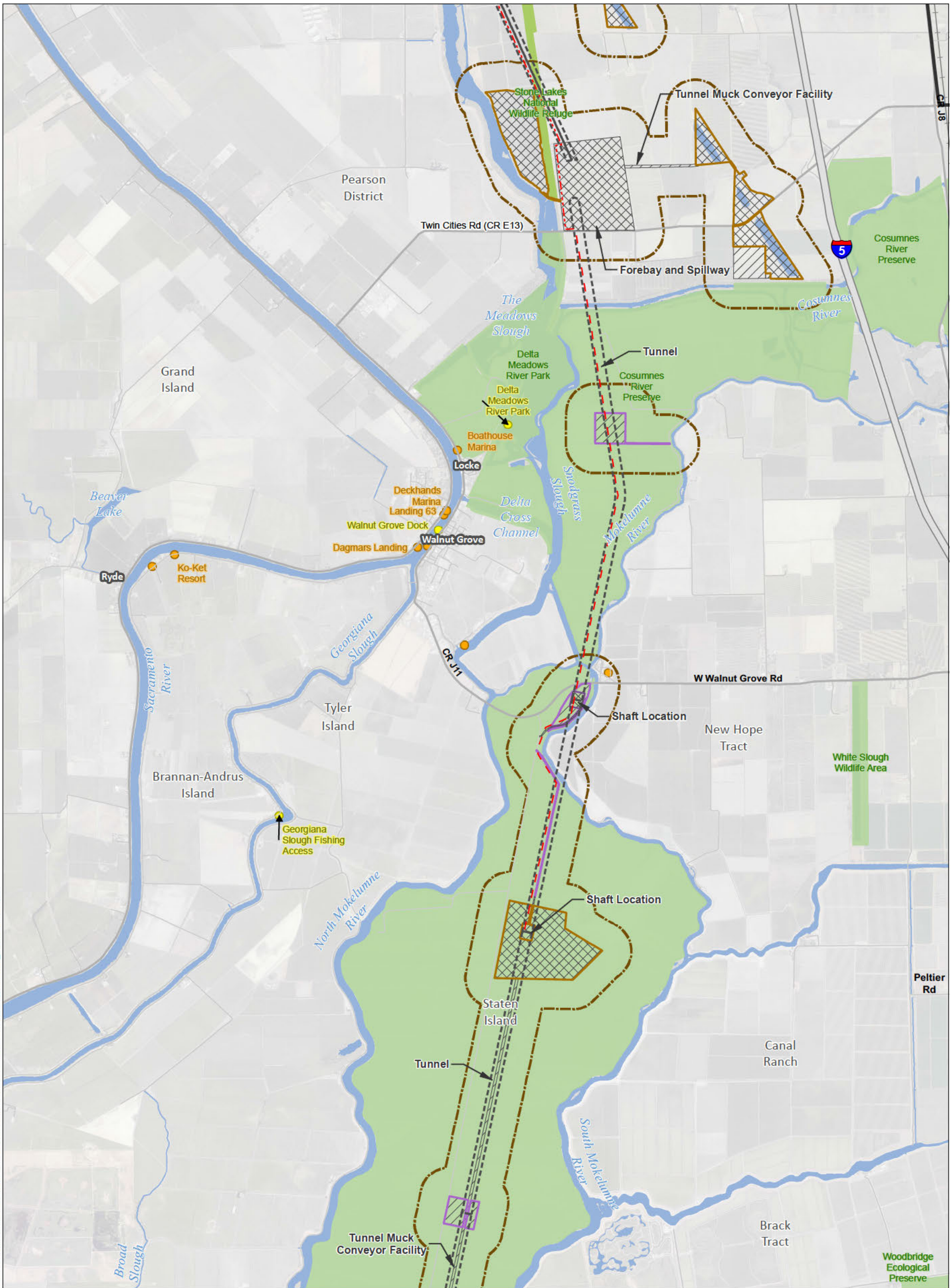


T:\WGI-38\GIS_33_00\GISRequest_11\FIC\FIC088_12\Deliverables\LayerPackage\ArcMaps\Current\20130748\REIREIS_MPTO_48K_Mapbook_Rec.mxd 2013917

Legend <ul style="list-style-type: none"> Plan Area Areas of Additional Analysis (Outside of Legal Delta; for Power Only) 		Conveyance Construction Footprint <ul style="list-style-type: none"> Permanent Subsurface Impact Temporary Surface Impact Work Area Other Permanent Surface Impact Borrow and/or Spoil Canal Reusable Tunnel Material Other 		Proposed Power <ul style="list-style-type: none"> ✕ Interconnection Point Permanent OH Transmission Line Temporary OH Transmission Line 		Existing Recreation Facilities <ul style="list-style-type: none"> ● Public ● Private Recreation Area Impact Area Recreation Areas National Wildlife Refuge 	
		<p>*Surface impacts are not expected to result from subsurface features.</p>		<p>**In-river features are not a permanent impact to navigation.</p>			

Sources: Plan Area, ICF 2012; DWR DHCCP MPTO Construction Footprint (rev 2c); Recreation Facilities, AECOM 2012, GreenInfo Network 2011, USFWS 2011

Figure M15-4: Sheet 2 of 8
Recreation Facilities — Modified Pipeline/Tunnel Alignment (Alternative 4)

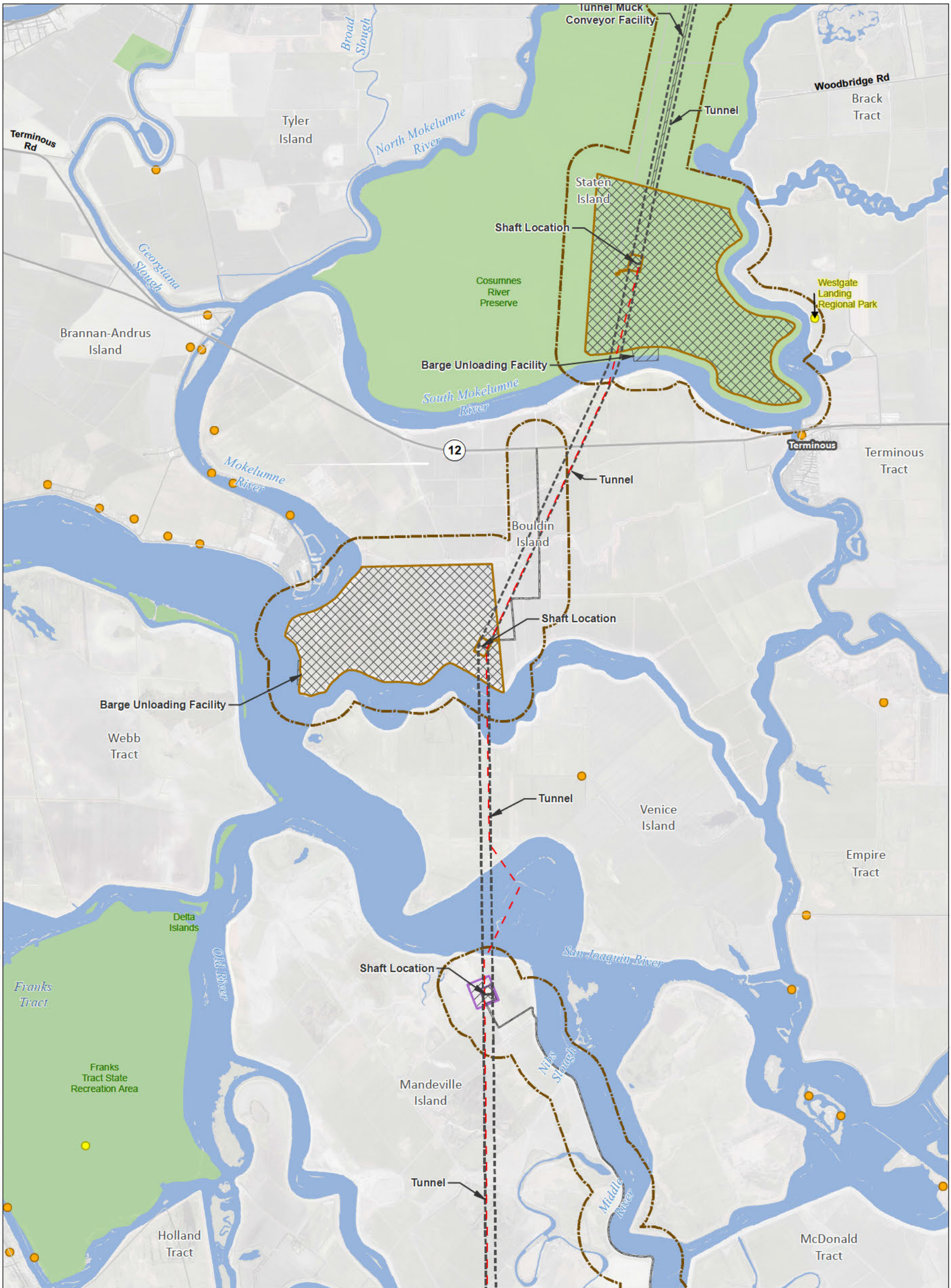


Legend 	Plan Area 	Conveyance Construction Footprint 	Proposed Power Interconnection Point Permanent OH Transmission Line Temporary OH Transmission Line	Existing Recreation Facilities Public Private Recreation Area Impact Area Recreation Areas National Wildlife Refuge
	Areas of Additional Analysis (Outside of Legal Delta; for Power Only) Work Area Other Permanent Surface Impact Borrow and/or Spoil Canal Reusable Tunnel Material Other	Scale: 0, 3,000, 6,000 Feet 1:48,000 Notes: *Surface impacts are not expected to result from subsurface features. **In-river features are not a permanent impact to navigation.		

T:\WGI-38\GIS_33_00\GISRequest_L_11\FIC\FIC088_12\Deliverables\LayerPackage\ArcMaps\Current\20130748\REIREIS_MPTO_48K_Mapbook_Rec.mxd 2013917

Sources: Plan Area, ICF 2012; DWR DHCCP MPTO Construction Footprint (rev 2c); Recreation Facilities, AECOM 2012, GreenInfo Network 2011, USFWS 2011

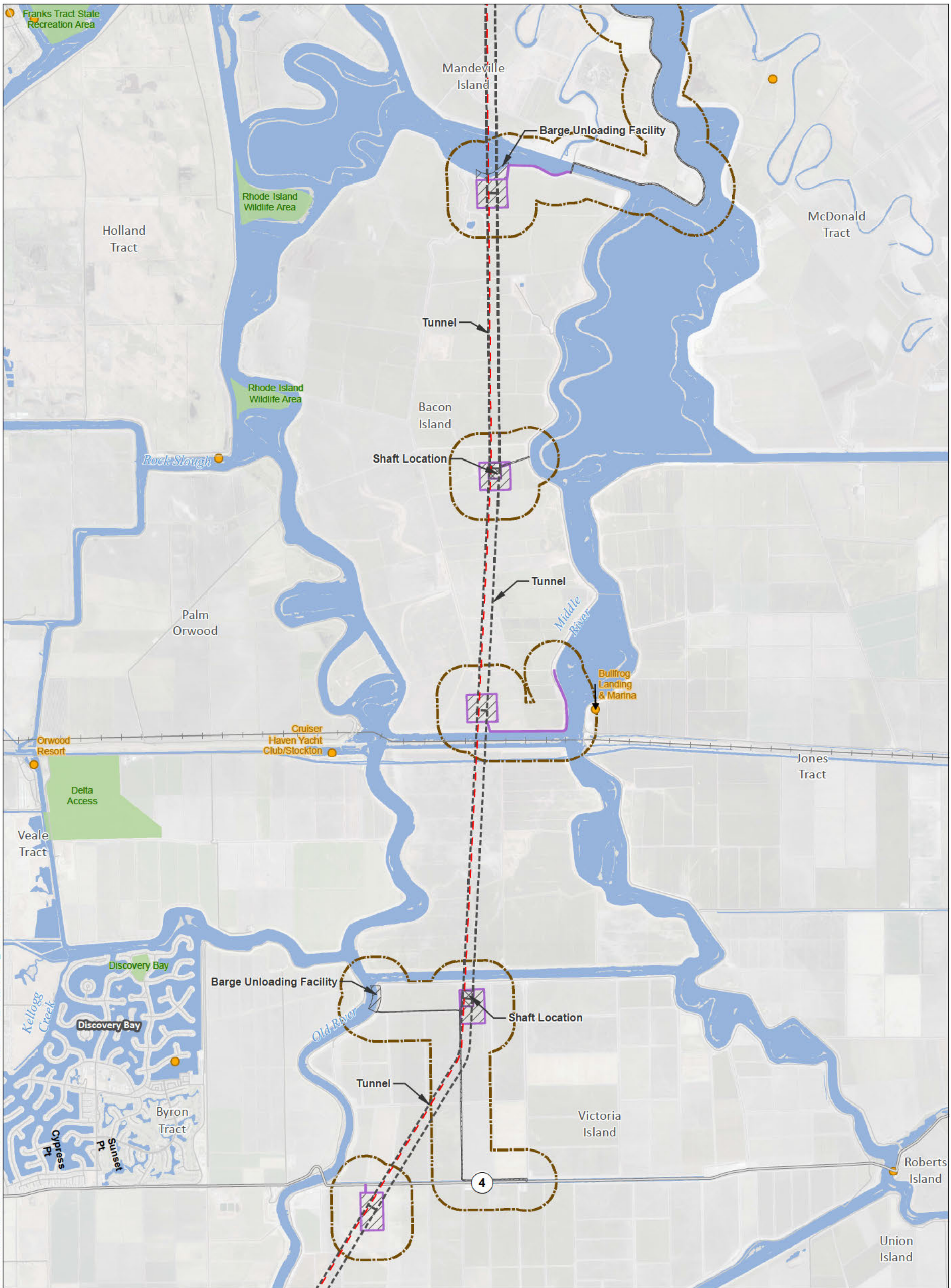
Figure M15-4: Sheet 3 of 8
Recreation Facilities — Modified Pipeline/Tunnel Alignment (Alternative 4)



T:\WG1-38\GIS_33_00\GISRequest_11\FIC\FIC088_12\Deliverables\LayerPackage\ArcMaps\Current\20130748\KREIREIS_MPTO_48K_Mapbook_Rec.mxd 2013917

Legend Plan Area Areas of Additional Analysis (Outside of Legal Delta; for Power Only) Permanent Subsurface Impact Temporary Surface Impact Work Area Other Permanent Surface Impact Borrow and/or Spoil Canal Reusable Tunnel Material Other	Proposed Power Interconnection Point Permanent OH Transmission Line Temporary OH Transmission Line	Existing Recreation Facilities Public Private Recreation Area Impact Area Recreation Areas National Wildlife Refuge			
				0 3,000 6,000 Feet 1:48,000	*Surface impacts are not expected to result from subsurface features. **In-river features are not a permanent impact to navigation.
				Sources: Plan Area, ICF 2012; DWR DHCCP MPTO Construction Footprint (rev 2c); Recreation Facilities, AECOM 2012, GreenInfo Network 2011, USFWS 2011	

Figure M15-4: Sheet 4 of 8
Recreation Facilities — Modified Pipeline/Tunnel Alignment (Alternative 4)



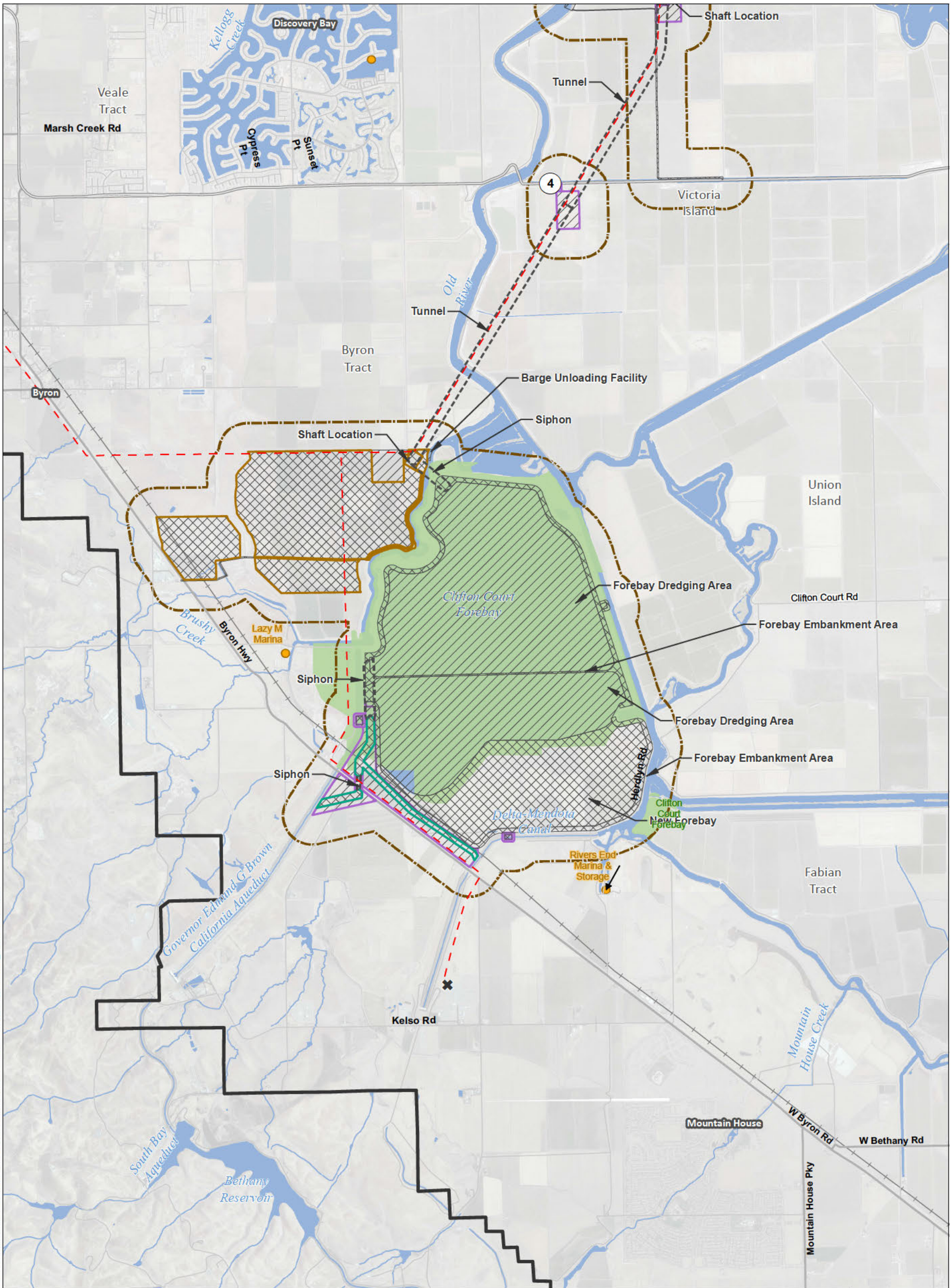
T:\WG1-38\GIS_33_00\GISRequest_11\FIC\FIC0088_12\Deliverables\LayerPackage\ArcMaps\Current\20130748\KREIREIS_MPTO_48K_Mapbook_Rec.mxd 2013917

Legend 	Plan Area 	Conveyance Construction Footprint Permanent Subsurface Impact Temporary Surface Impact Work Area Other Permanent Surface Impact Borrow and/or Spoil Canal Reusable Tunnel Material Other	Proposed Power Interconnection Point Permanent OH Transmission Line Temporary OH Transmission Line	Existing Recreation Facilities Public Private Recreation Area Impact Area Recreation Areas National Wildlife Refuge
	Areas of Additional Analysis (Outside of Legal Delta; for Power Only)	Permanent Surface Impact Borrow and/or Spoil Canal Reusable Tunnel Material Other	Proposed Power Interconnection Point Permanent OH Transmission Line Temporary OH Transmission Line	Existing Recreation Facilities Public Private Recreation Area Impact Area Recreation Areas National Wildlife Refuge
		Permanent Surface Impact Borrow and/or Spoil Canal Reusable Tunnel Material Other	Proposed Power Interconnection Point Permanent OH Transmission Line Temporary OH Transmission Line	Existing Recreation Facilities Public Private Recreation Area Impact Area Recreation Areas National Wildlife Refuge
		Permanent Surface Impact Borrow and/or Spoil Canal Reusable Tunnel Material Other	Proposed Power Interconnection Point Permanent OH Transmission Line Temporary OH Transmission Line	Existing Recreation Facilities Public Private Recreation Area Impact Area Recreation Areas National Wildlife Refuge

*Surface impacts are not expected to result from subsurface features. **In-river features are not a permanent impact to navigation.

Sources: Plan Area, ICF 2012; DWR DHCCP MPTO Construction Footprint (rev 2c); Recreation Facilities, AECOM 2012, GreenInfo Network 2011, USFWS 2011

Figure M15-4: Sheet 5 of 8
Recreation Facilities — Modified Pipeline/Tunnel Alignment (Alternative 4)

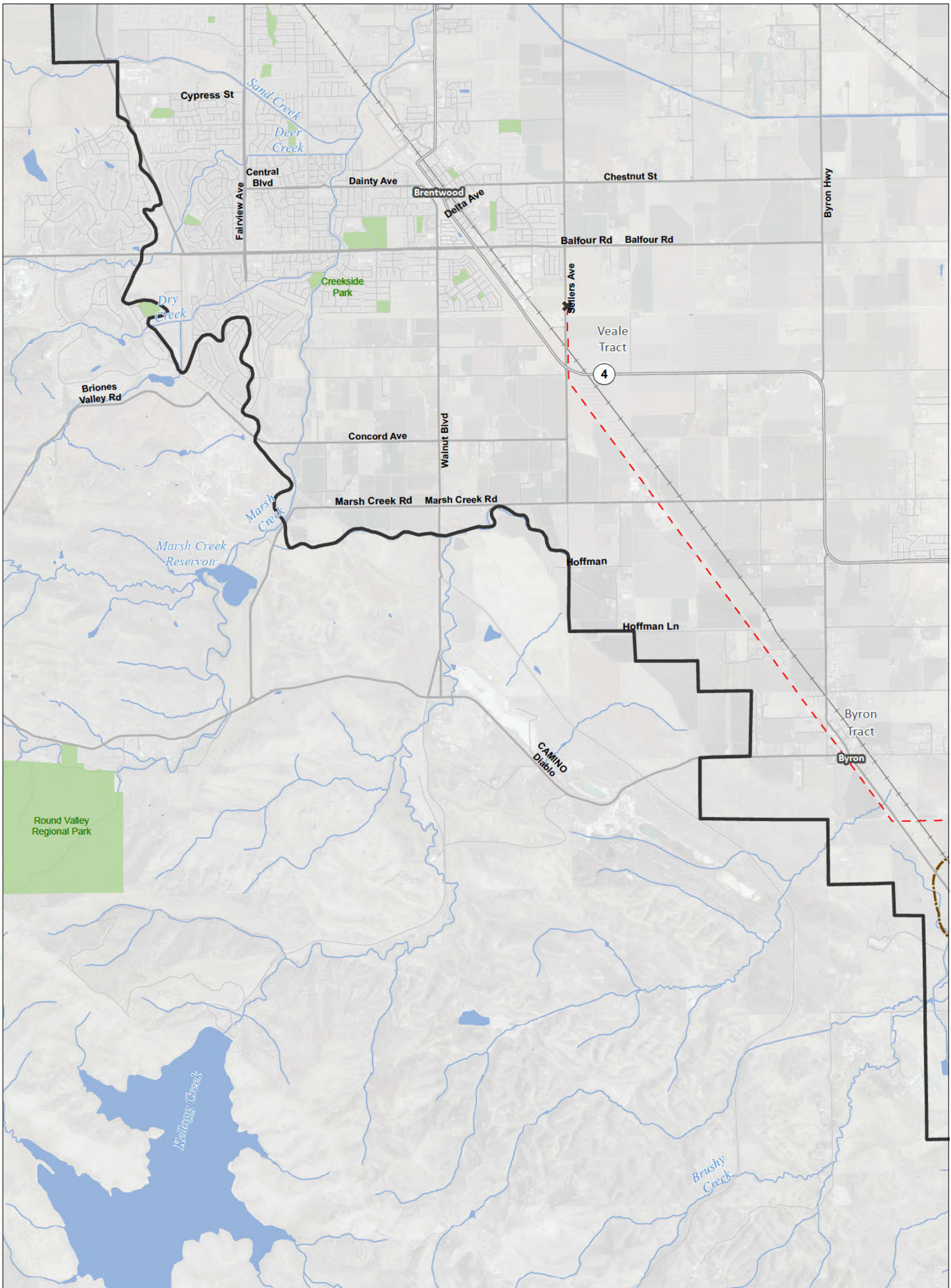


T:\WG1-38\GIS_33_00\GISRequest_L_11\FIC\FIC088_12\Deliverables\LayerPackage\ArcMaps\Current\20130748\REIREIS_MPTO_48K_Mapbook_Rec.mxd 2013917

Legend 	Plan Area 	Conveyance Construction Footprint Permanent Subsurface Impact Temporary Surface Impact Work Area Other Permanent Surface Impact Borrow and/or Spoil Canal Reusable Tunnel Material Other	Proposed Power Interconnection Point Permanent OH Transmission Line Temporary OH Transmission Line	Existing Recreation Facilities Public Private Recreation Area Impact Area Recreation Areas National Wildlife Refuge
		<p>*Surface impacts are not expected to result from subsurface features.</p> <p>**In-river features are not a permanent impact to navigation.</p>		

Sources: Plan Area, ICF 2012; DWR DHCCP MPTO Construction Footprint (rev 2c); Recreation Facilities, AECOM 2012, GreenInfo Network 2011, USFWS 2011

Figure M15-4: Sheet 6 of 8
Recreation Facilities — Modified Pipeline/Tunnel Alignment (Alternative 4)



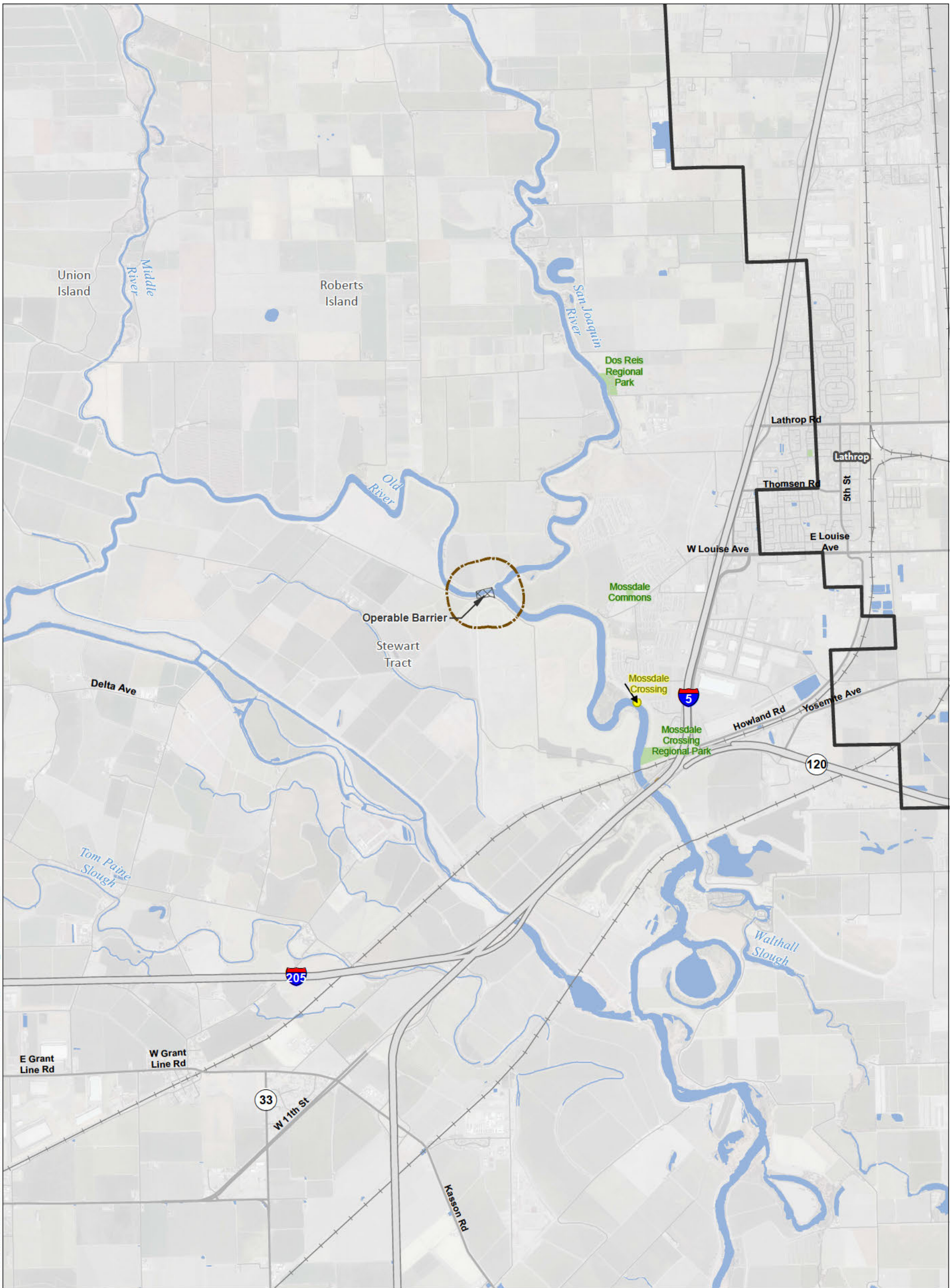
Legend Plan Area Areas of Additional Analysis (Outside of Legal Delta; for Power Only)		Conveyance Construction Footprint Permanent Subsurface Impact Temporary Surface Impact Work Area Other Permanent Surface Impact Borrow and/or Spoil Canal Reusable Tunnel Material Other		Proposed Power Interconnection Point Permanent OH Transmission Line Temporary OH Transmission Line		Existing Recreation Facilities Public Private Recreation Area Impact Area Recreation Areas National Wildlife Refuge	
---	--	--	--	--	--	---	--

*Surface impacts are not expected to result from subsurface features. **In-river features are not a permanent impact to navigation.

T:\WG1-38\GIS_33_00\GISRequest_L_11\FIC\FIC088_12\Deliverables\LayerPackage\AcMaps\Current\20130748\REIREIS_MPTO_48K_Mapbook_Rec.mxd 2013918

Sources: Plan Area, ICF 2012; DWR DHCCP MPTO Construction Footprint (rev 2c); Recreation Facilities, AECOM 2012, GreenInfo Network 2011, USFWS 2011

Figure M15-4: Sheet 7 of 8
Recreation Facilities — Modified Pipeline/Tunnel Alignment (Alternative 4)

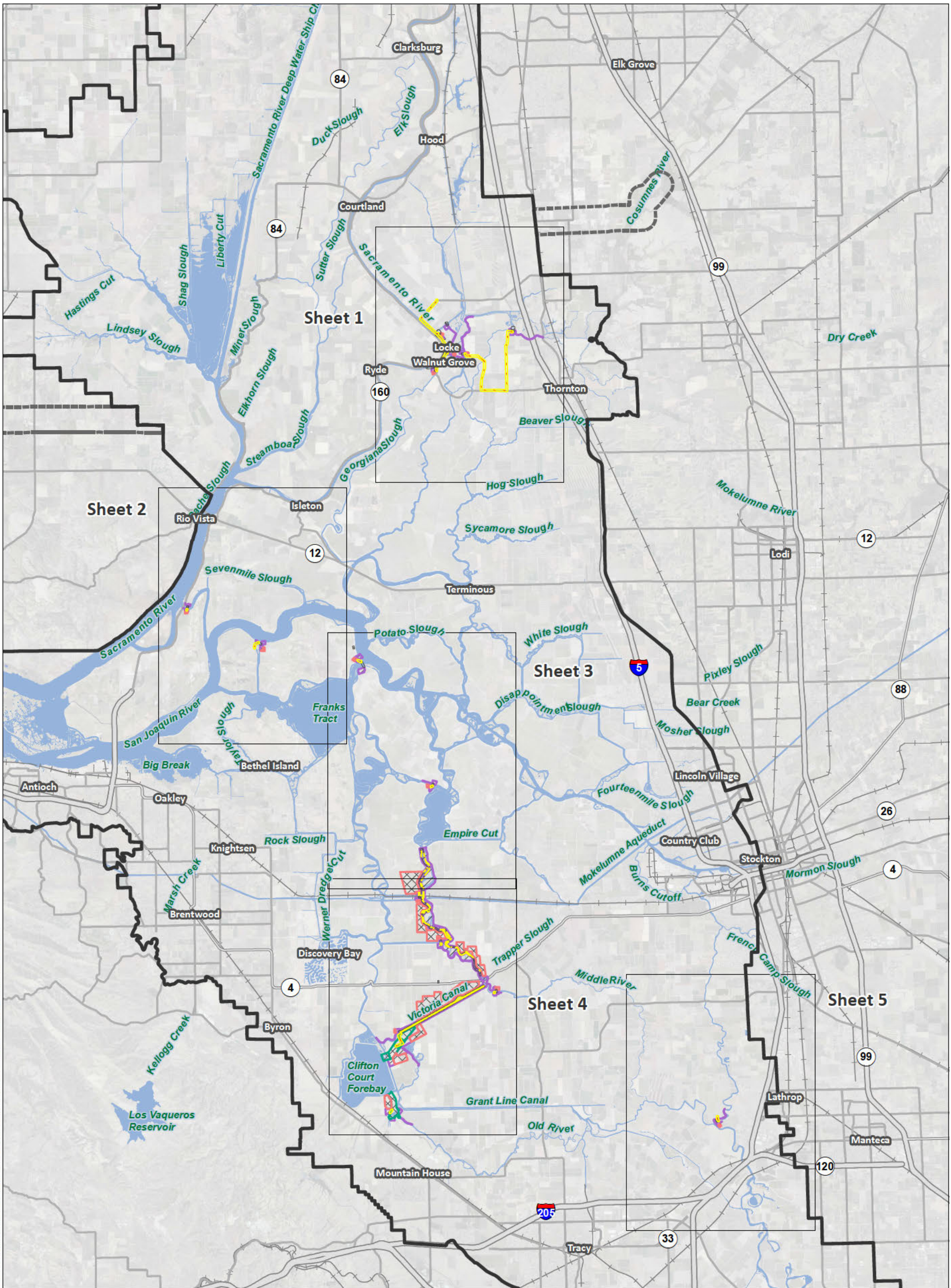


T:\WG\38\GIS_33_00\GISRequest_11\FIC\FIC088_12\Deliverables\LayerPackage\ArcMaps\Current\20130748\REIREIS_MPTO_48K_Mapbook_Rec.mxd 2013918

<p>Legend</p> <p> Plan Area</p> <p> Areas of Additional Analysis (Outside of Legal Delta; for Power Only)</p> <p>Conveyance Construction Footprint</p> <p> Permanent Subsurface Impact</p> <p>Temporary Surface Impact</p> <p> Work Area</p> <p> Other</p> <p>Permanent Surface Impact</p> <p> Borrow and/or Spoil</p> <p> Canal</p> <p> Reusable Tunnel Material</p> <p> Other</p>	<p>Proposed Power</p> <p> Interconnection Point</p> <p> Permanent OH Transmission Line</p> <p> Temporary OH Transmission Line</p>	<p>Existing Recreation Facilities</p> <p> Public</p> <p> Private</p> <p>Recreation Area</p> <p> Impact Area</p> <p> Recreation Areas</p> <p> National Wildlife Refuge</p>
	<p> 0 3,000 6,000 Feet 1:48,000</p> <p></p> <p>*Surface impacts are not expected to result from subsurface features. **In-river features are not a permanent impact to navigation.</p>	

Sources: Plan Area, ICF 2012; DWR DHCCP MPTO Construction Footprint (rev 2c); Recreation Facilities, AECOM 2012, GreenInfo Network 2011, USFWS 2011

Figure M15-4: Sheet 8 of 8
Recreation Facilities — Modified Pipeline/Tunnel Alignment (Alternative 4)



T:\WGI-38\GIS_33_00\GISRequest_L_11\FIC\FIC088_12\Deliverables\LayerPackage\AcMaps\Current\20130748\KREIREIS_Mapbook_Index.mxd 2013630

Legend		
Interstate	Conveyance Construction Footprint	Proposed Power
State Highway/Route	Temporary Surface Impact	Permanent OH Transmission Line
Railroad	Work Area	
Plan Area	Other	
Areas of Additional Analysis (Outside of Legal Delta; for Power Only)	Permanent Surface Impact	
Water	Canal	
	Borrow and/or Spoil	
	Dredging	
	Other	

*Surface impacts are not expected to result from subsurface features. **In-river features are not a permanent impact to navigation.

Sources: DWR DHCCP Construction Footprint (rev 3b), ICF 2012; NAIP 2010

Figure M15-5: Index Recreation Facilities — Through Delta/Separate Corridors



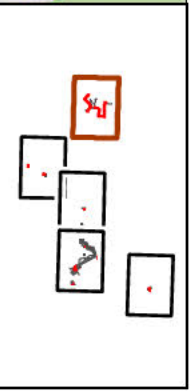
T:\WGI-38\GIS_33_00\GISRequest_11\FIC\FIC088_12\Deliverables\LayerPackage\AcMaps\Current\20130748\REIREIS_SCO_48K_Mapbook_Rec.mxd 2013912

Legend

- Plan Area
- Areas of Additional Analysis (Outside of Legal Delta; for Power Only)
- N
- 0 3,000 6,000 Feet 1:48,000

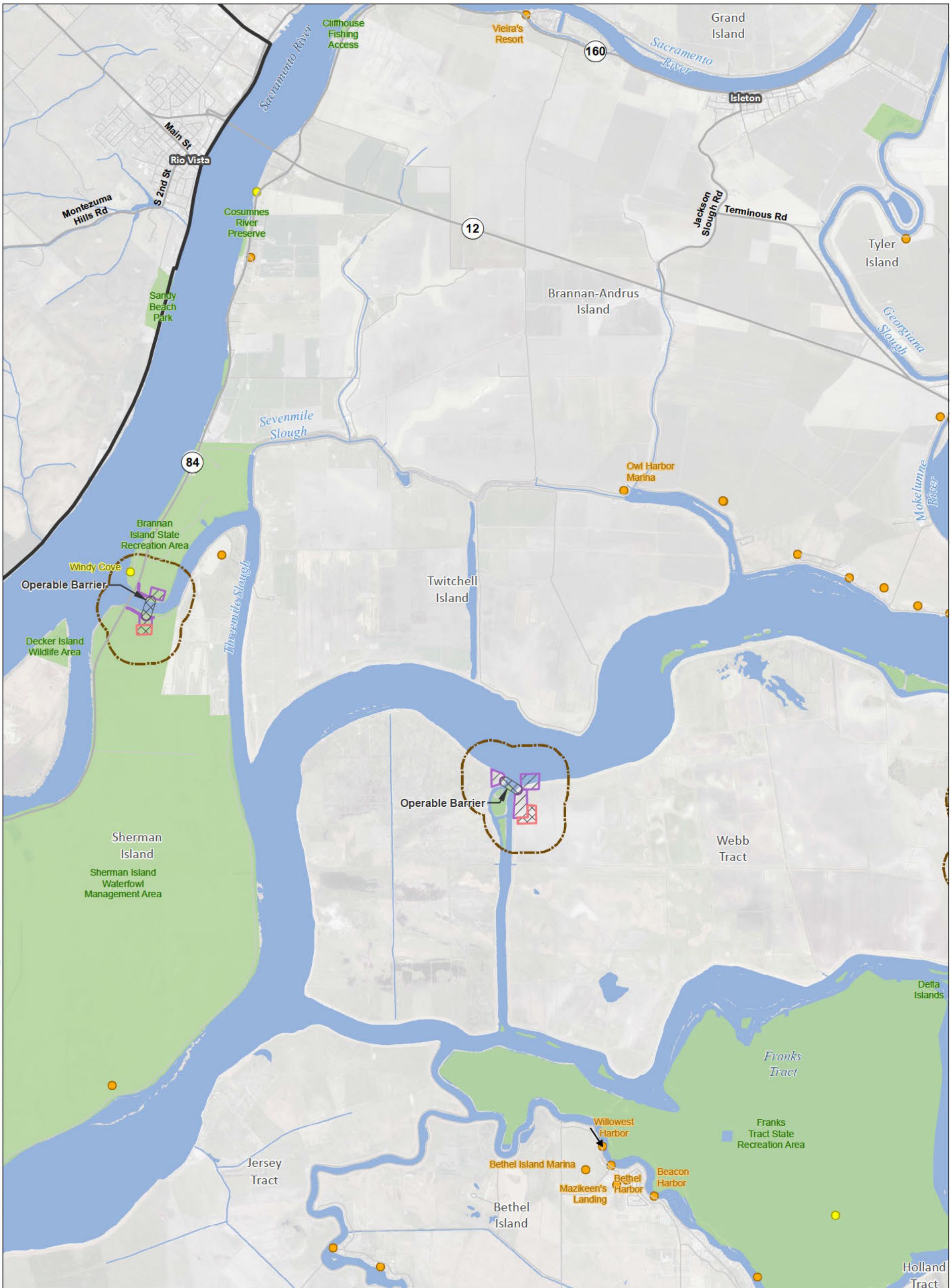
- Conveyance Construction Footprint Proposed Power**
- Temporary Surface Impact**
 - Work Area
 - Other
- Permanent Surface Impact**
 - Canal
 - Borrow and/or Spoil
 - Dredging
 - Other
- Permanent OH Transmission Line

- Existing Recreation Facilities**
 - Public
 - Private
 - Impact Area
 - Recreation Areas
 - National Wildlife Refuge
- *Surface impacts are not expected to result from subsurface features. **In-river features are not a permanent impact to navigation.



Sources: Plan Area, ICF 2012; DWR DHCCP Construction Footprint (SCO rev 3b); Recreation Facilities, AECOM 2012; GreenInfo Network 2011, USFWS 2011

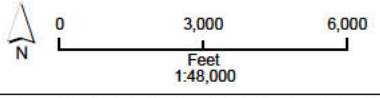
**Figure M15-5: Sheet 1 of 5
Recreation Facilities — Through Delta/Separate Corridors**



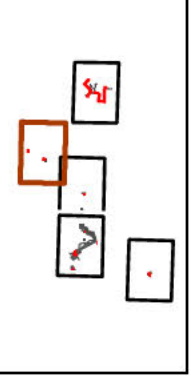
T:\WG1-38\GIS_33_00\GISRequest_11\FIC\FIC088_12\Deliverables\LayerPackage\AcMaps\Current\20130748\REIREIS_SCO_48K_Mapbook_Rec.mxd 2013912

Legend

- | | | | |
|--|---|--|--|
| <ul style="list-style-type: none"> Plan Area Areas of Additional Analysis (Outside of Legal Delta; for Power Only) | <p>Conveyance Construction Footprint</p> <ul style="list-style-type: none"> Temporary Surface Impact <ul style="list-style-type: none"> Work Area Other Permanent Surface Impact <ul style="list-style-type: none"> Canal Borrow and/or Spoil Dredging Other | <p>Proposed Power</p> <ul style="list-style-type: none"> Permanent OH Transmission Line | <p>Existing Recreation Facilities</p> <ul style="list-style-type: none"> Public Private Impact Area Recreation Areas National Wildlife Refuge |
|--|---|--|--|

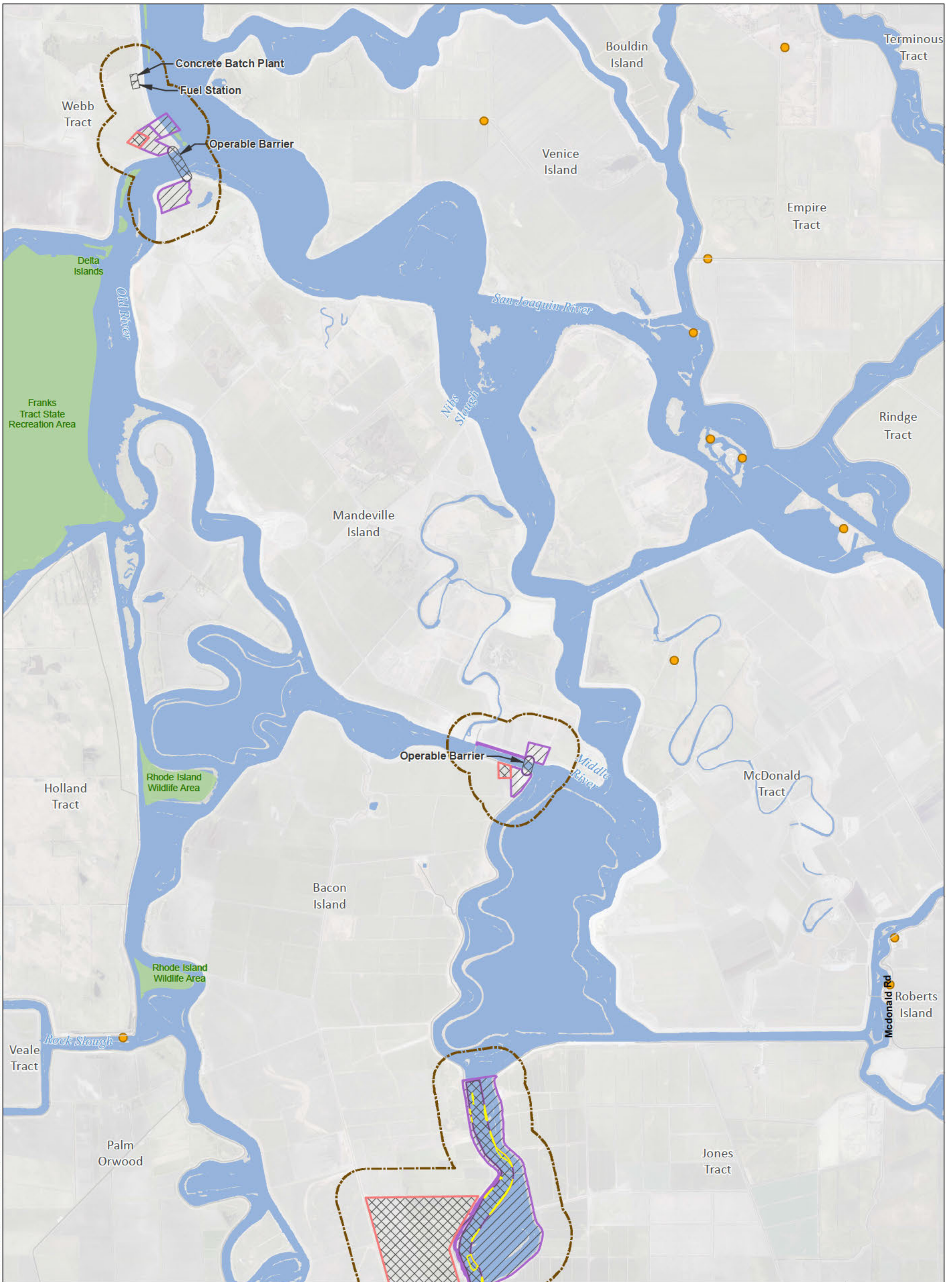


*Surface impacts are not expected to result from subsurface features. **In-river features are not a permanent impact to navigation.



Sources: Plan Area, ICF 2012; DWR DHCCP Construction Footprint (SCO rev 3b); Recreation Facilities, AECOM 2012, GreenInfo Network 2011, USFWS 2011

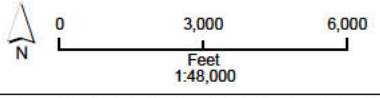
**Figure M15-5: Sheet 2 of 5
Recreation Facilities — Through Delta/Separate Corridors**



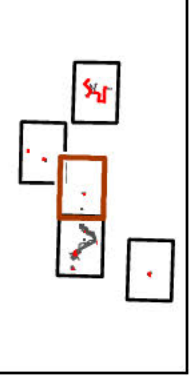
T:\WG1-38\GIS_33_00\GISRequest_11\FIC\FIC088_12\Deliverables\LayerPackage\ArcMaps\Current\20130748\REIREIS_SCO_48K_Mapbook_Rec.mxd 2013912

Legend

- | | | | |
|--|---|--|--|
| <ul style="list-style-type: none"> Plan Area Areas of Additional Analysis (Outside of Legal Delta; for Power Only) | <ul style="list-style-type: none"> Conveyance Construction Footprint Temporary Surface Impact <ul style="list-style-type: none"> Work Area Other Permanent Surface Impact <ul style="list-style-type: none"> Canal Borrow and/or Spoil Dredging Other | <ul style="list-style-type: none"> Proposed Power Permanent OH Transmission Line | <ul style="list-style-type: none"> Existing Recreation Facilities Public Private Impact Area Recreation Areas National Wildlife Refuge |
|--|---|--|--|

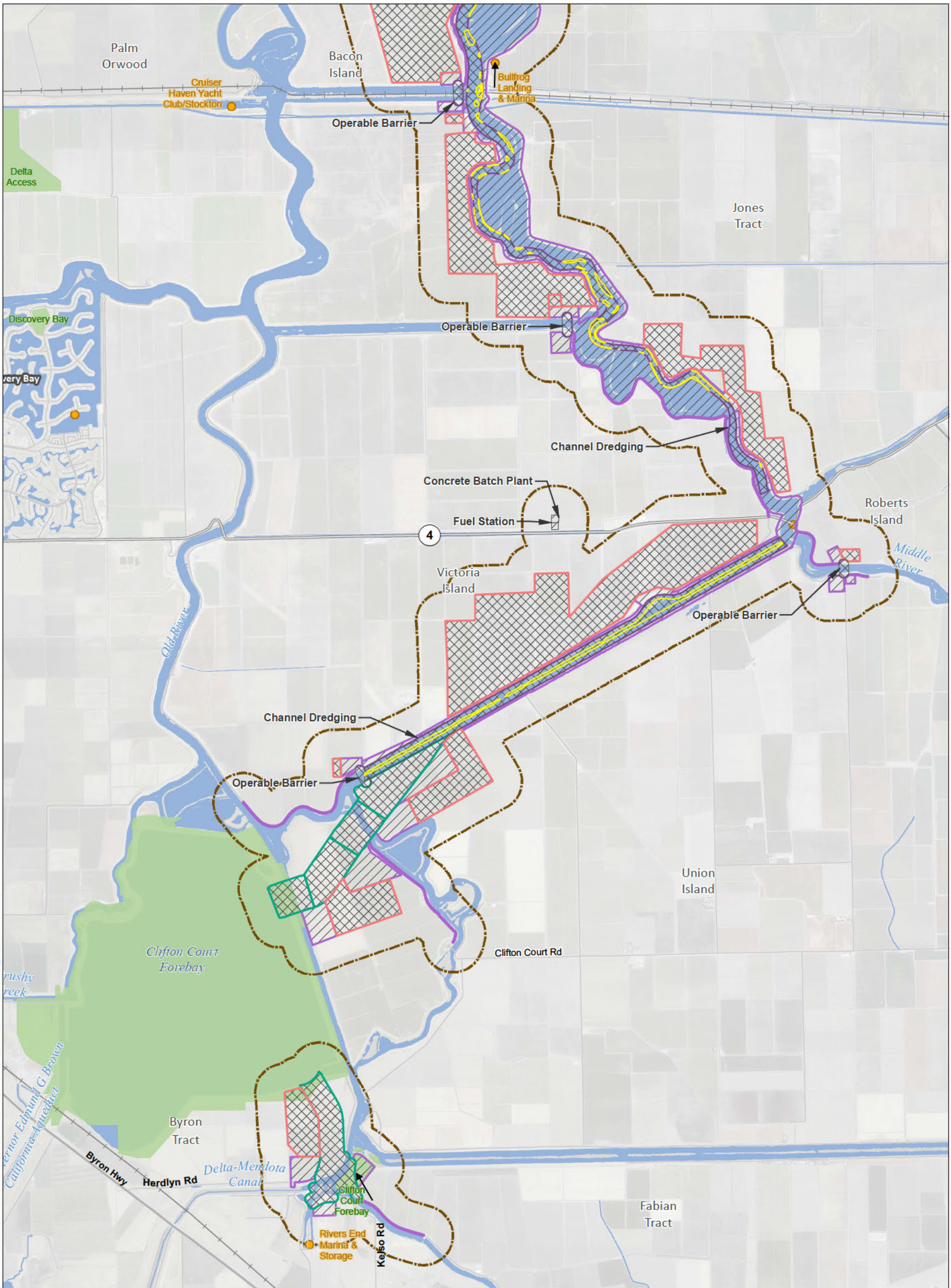


*Surface impacts are not expected to result from subsurface features. **In-river features are not a permanent impact to navigation.



Sources: Plan Area, ICF 2012; DWR DHCCP Construction Footprint (SCO rev 3b); Recreation Facilities, AECOM 2012, GreenInfo Network 2011, USFWS 2011

**Figure M15-5: Sheet 3 of 5
Recreation Facilities — Through Delta/Separate Corridors**



T:\WG1-38\GIS_33_00\GISRequest_11\FIC\FIC088_12\Deliverables\LayerPacks\Map\Current\20130748\REIREIS_SCO_48K_Mapbook_Rec.mxd 2013912

Legend

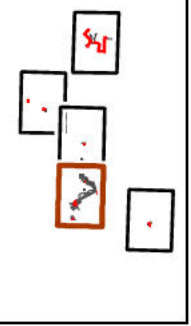
- Plan Area
- Areas of Additional Analysis (Outside of Legal Delta; for Power Only)
- N
- 0 3,000 6,000 Feet 1:48,000

- Conveyance Construction Footprint**
- Temporary Surface Impact**
 - Work Area
 - Other
- Permanent Surface Impact**
 - Canal
 - Borrow and/or Spoil
 - Dredging
 - Other

- Proposed Power**
- Permanent OH Transmission Line

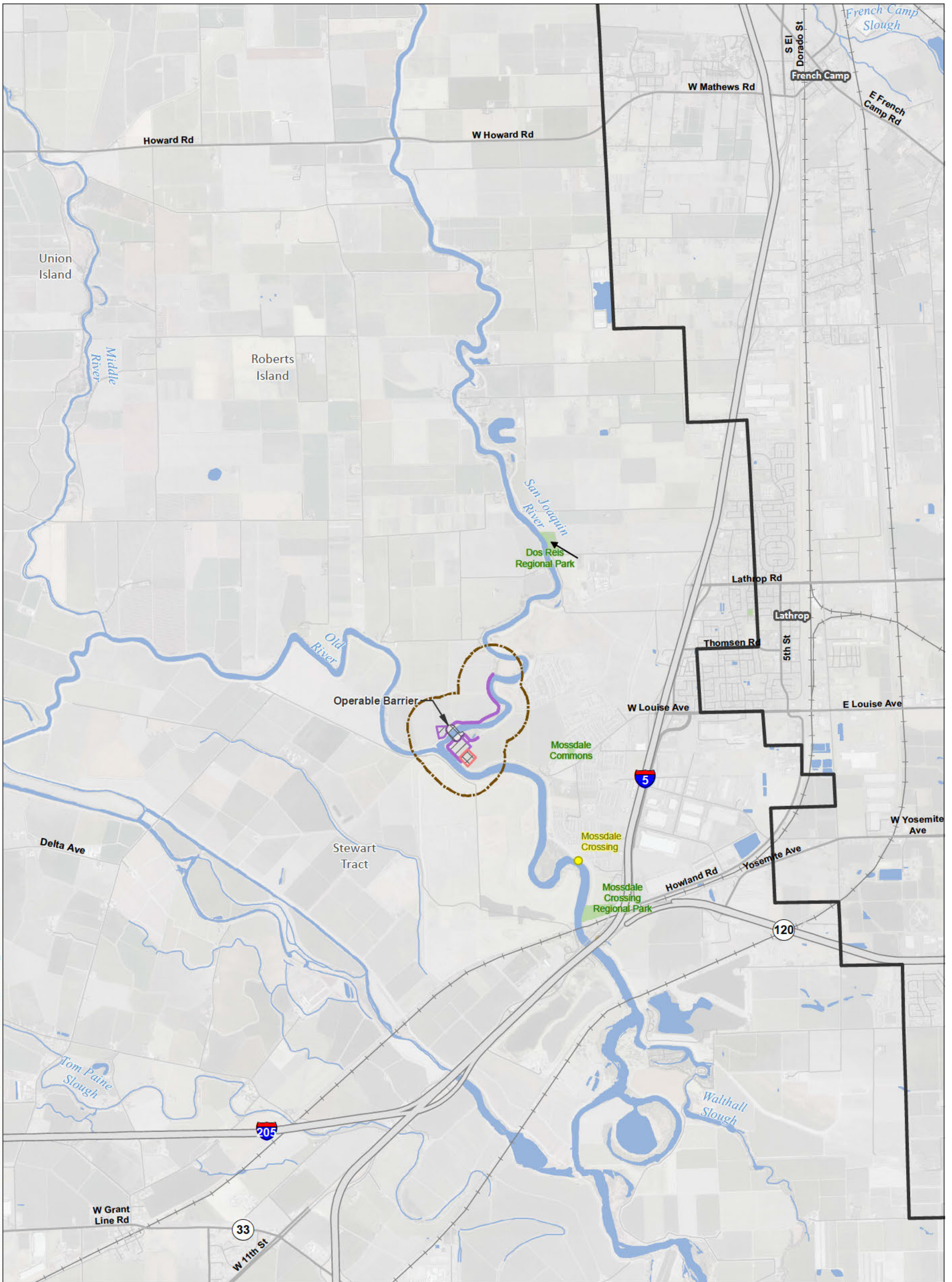
- Existing Recreation Facilities**
- Public
- Private
- Impact Area
- Recreation Areas
- National Wildlife Refuge

*Surface impacts are not expected to result from subsurface features. **In-river features are not a permanent impact to navigation.



Sources: Plan Area, ICF 2012; DWR DHCCP Construction Footprint (SCO rev 3b); Recreation Facilities, AECOM 2012; GreenInfo Network 2011, USFWS 2011

**Figure M15-5: Sheet 4 of 5
Recreation Facilities — Through Delta/Seperate Corridors**



T:\WG\38\GIS_33_00\GISRequest\11\FIC\FIC088_12\Deliverables\LayerPackage\ArcMaps\Current\20130748\REIREIS_SCO_48K_Mapbook_Rec.mxd 2013912

Legend

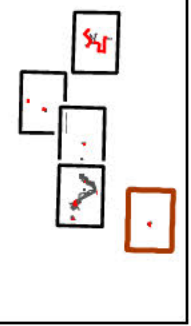
- Plan Area
- Areas of Additional Analysis (Outside of Legal Delta; for Power Only)
- N
- 0 3,000 6,000 Feet 1:48,000

- Conveyance Construction Footprint**
- Temporary Surface Impact**
 - Work Area
 - Other
- Permanent Surface Impact**
 - Canal
 - Borrow and/or Spoil
 - Dredging
 - Other

- Proposed Power**
- Permanent OH Transmission Line

- Existing Recreation Facilities**
- Public
- Private
- Impact Area
- Recreation Areas
- National Wildlife Refuge

*Surface impacts are not expected to result from subsurface features. **In-river features are not a permanent impact to navigation.



Sources: Plan Area, ICF 2012; DWR DHCCP Construction Footprint (SCO rev 3b); Recreation Facilities, AECOM 2012, GreenInfo Network 2011, USFWS 2011

**Figure M15-5: Sheet 5 of 5
Recreation Facilities — Through Delta/Separate Corridors**