








**LEGEND**

- |   |                                    |   |                           |
|---|------------------------------------|---|---------------------------|
|  | CONSTRUCTION ROUTE (EXISTING ROAD) |  | EXISTING ROAD             |
|  | CONSTRUCTION/MAINTENANCE ROUTE     |  | BRIDGE CROSSING OPTION 1A |
|  | NEW/REALIGNED PERMANENT ROAD       |  | BRIDGE CROSSING OPTION 1B |
|  | MAINTENANCE ACCESS ROAD            |  | RECREATIONAL ACCESS ROAD  |

PLAN — ROADS  
SCALE: NTS

Source: AECOM 2020  
Drawing No. STS-305-C-2601

**Local Access, Construction Access, and Maintenance Access Roads**