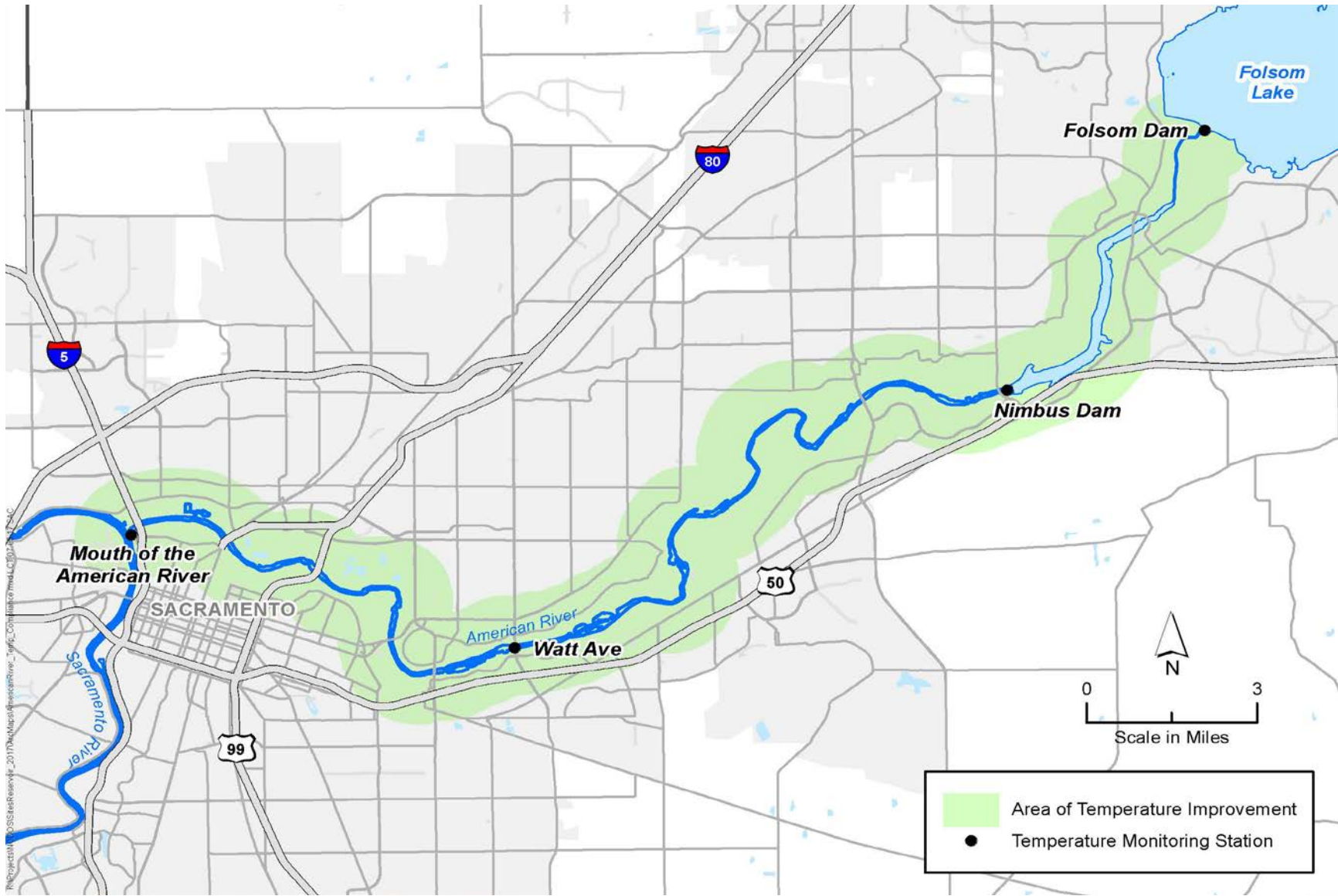


Source: Prepared by AECOM 2017

**Figure Water Quality P – 1a. Area of Temperature Improvement for the Sacramento River**

STATUS: FINAL	PREPARER: L TRUMBULL	PHASE: 1	VERSION: A
PURPOSE: PHYSICAL PUBLIC BENEFITS A2	CHECKER: N SMITH	DATE: 2017 AUGUST	
CAVEAT:	QA/QC:	REF/FILE #: WSIP APPLICATION	
NOTES:		PAGE: 1	OF 6



Source: Prepared by AECOM 2017

**Figure Water Quality P – 1b. Area of Temperature Improvement for the American River**

STATUS: FINAL  
 PURPOSE: PHYSICAL PUBLIC BENEFITS A2  
 CAVEAT:  
 NOTES:

PREPARER: L TRUMBULL  
 CHECKER: N SMITH  
 QA/QC:

PHASE: 1 VERSION: A  
 DATE: 2017 AUGUST  
 REF/FILE #: WSIP APPLICATION  
 PAGE: 2 OF 6



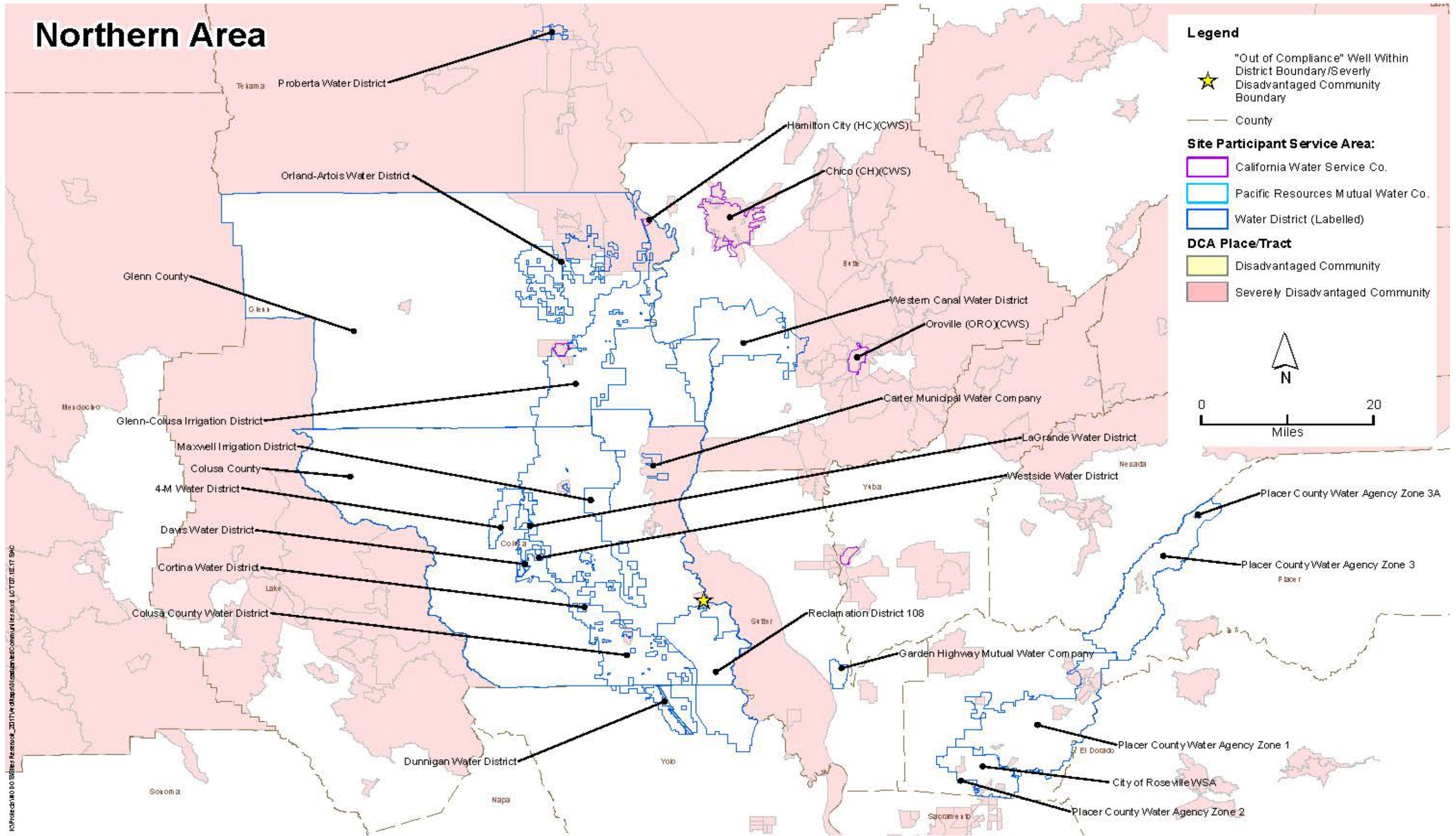
Source: Prepared by AECOM 2017

**Figure Water Quality P – 6a. Hydrologic regions receiving surface water supplies and potential area of Groundwater Improvement**

STATUS: FINAL  
 PURPOSE: PHYSICAL PUBLIC BENEFITS A2  
 CAVEAT:  
 NOTES:

PREPARER: L TRUMBULL  
 CHECKER: N SMITH  
 QA/QC:

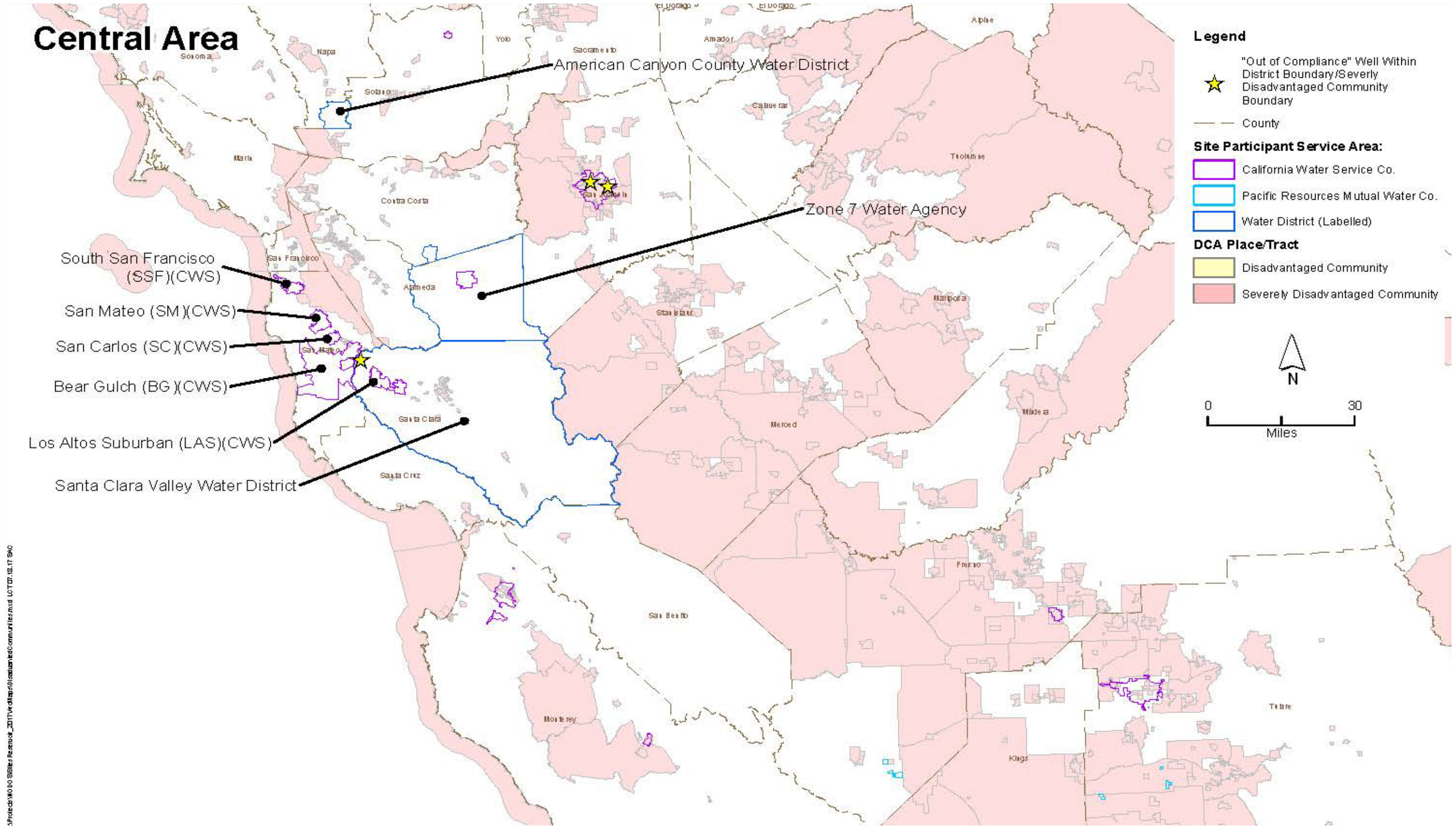
PHASE: 1 VERSION: A  
 DATE: 2017 AUGUST  
 REF/FILE #: WSIP APPLICATION  
 PAGE: 3 OF 6



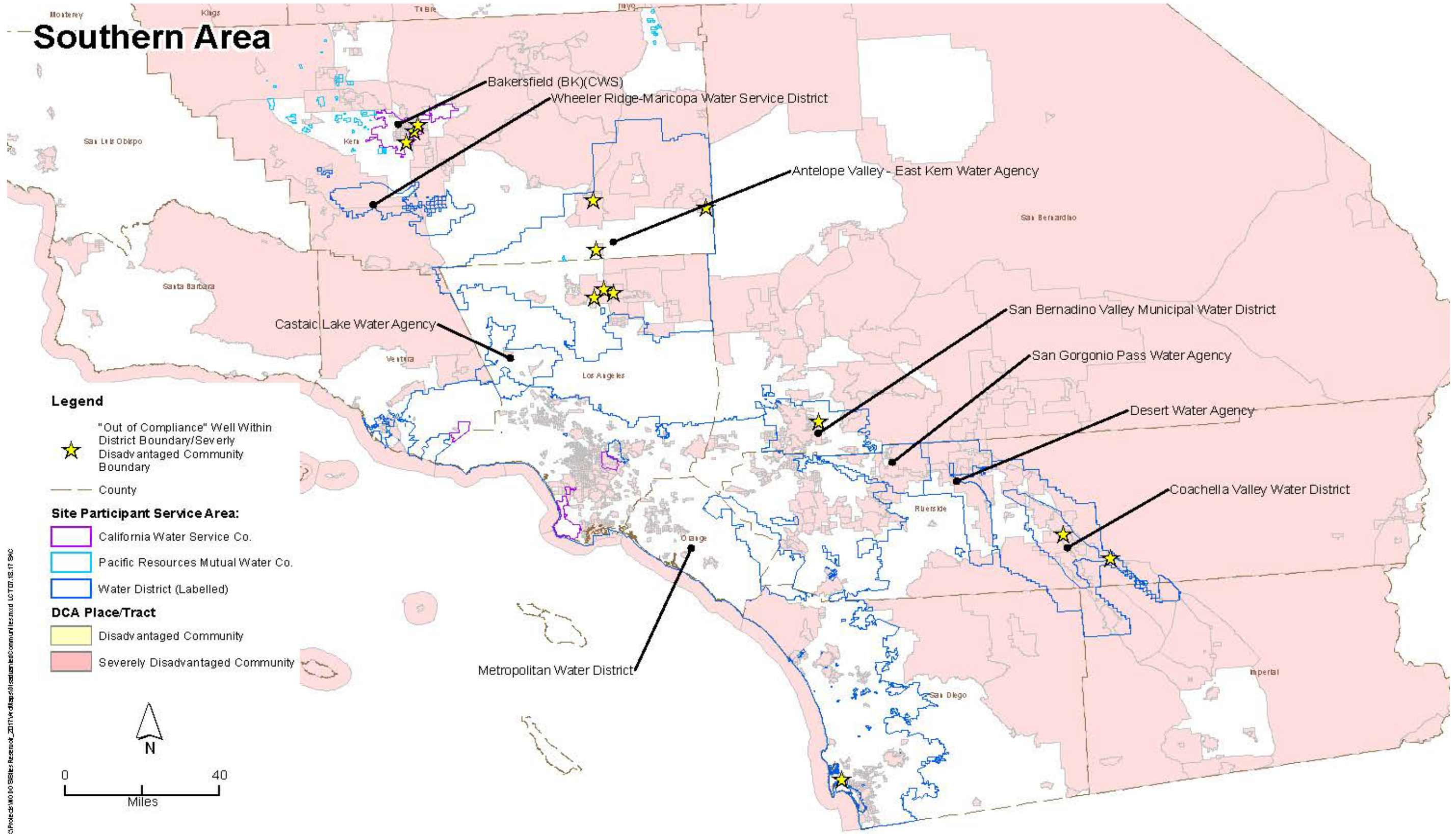
Source: Prepared by AECOM 2017

**Figure Water Quality P – 9a. Disadvantaged Community Block Groups within Site Participant’s Service Area (Northern California)**

STATUS: FINAL	PREPARER: L TRUMBULL	PHASE: 1	VERSION: A
PURPOSE: PHYSICAL PUBLIC BENEFITS A2	CHECKER: N SMITH	DATE: 2017 AUGUST	
CAVEAT:	QA/QC:	REF/FILE #: WSIP APPLICATION	
NOTES:		PAGE: 4	OF 6



**Figure Water Quality P – 9b. Disadvantaged Community Block Groups within Site Participant’s Service Area (Central California)**



Source: Prepared by AECOM 2017

**Figure Water Quality P – 9c. Disadvantaged Community Block Groups within Site Participant’s Service Area (Southern California)**

STATUS: FINAL	PREPARER: L TRUMBULL	PHASE: 1	VERSION: A
PURPOSE: PHYSICAL PUBLIC BENEFITS A2	CHECKER: N SMITH	DATE: 2017 AUGUST	
CAVEAT:	QA/QC:	REF/FILE #: WSIP APPLICATION	
NOTES:		PAGE: 6	OF 6